



82A311

Springfield Downtown Historic District
Springfield, Vermont


Credit: Allen D. Hodgdon

Date: December, 1982

Negative Filed at Vermont Division for
Historic Preservation

Description: Community Center (#30); View
looking Northwest

Photograph 1



Springfield Downtown Historic District
Springfield, Vermont
Credit: Allen D. Hodgdon
Date: December, 1982
Negative Filed at Vermont Division for
Historic Preservation
Description: Calvary Baptist Church (#28);
View looking Northeast
Photograph 2

82A311



82A-311

Springfield Downtown Historic District
Springfield, Vermont

Credit: Allen D. Hodgdon

Date: December, 1982

Negative Filed at Vermont Division for
Historic Preservation

Description: David M. Smith House (#25);
View looking North

Photograph 3



82-A-312

Springfield Downtown Historic District
Springfield, Vermont

Credit: Allen D. Hodgdon

Date: December, 1982

Negative Filed at Vermont Division for
Historic Preservation

Description: First Congregational Church
(#37); View looking North-Northwest
Photograph 4



82-A312

Springfield Downtown Historic District
Springfield, Vermont

Credit: Allen D. Hodgdon

Date: December, 1982

Negative Filed at Vermont Division for
Historic Preservation

Description: Springfield Municipal Building
(#17); View looking South-Southeast
Photograph 5



A.E. WILSON
JEWELER

SHOE PLACE

IN
CL
S

83-A-9

Springfield Downtown Historic District
Springfield, Vermont
Credit: Allen D. Hodgdon
Date: December, 1982
Negative Filed at Vermont Division for
Historic Preservation
Description: East side of Main Street, L to R:
#s 45, 2, 1, 11, 12; View looking North
Photograph 6



82-1-314

Springfield Downtown Historic District
Springfield, Vermont
Credit: Allen D. Hodgdon
Date: December 1982
Negative Filed at Vermont Division for
Historic Preservation
Description: The Bank Block (#12); View
Looking South-Southeast
Photograph 7



82-A-313

Springfield Downtown Historic District
Springfield, Vermont

Credit: Allen D. Hodgdon

Date: December, 1982

Negative Filed at Vermont Division for
Historic Preservation

Description: The Square and North Main
Street; L to R: in foreground #'s 3, 2 -
#'s 8, 9, 10, 37, 41, 44, 45, 46, 48, 49;
View looking South

Photograph 8



Wheeler's
Pharmacy

1952

W
H
E
E
L
E
R
S

MDMDMDMD

160

82-A-314

Springfield Downtown Historic District
Springfield, Vermont

Credit: Allen D. Hodgdon

Negative Filed at Vermont Division for
Historic Preservation

Description: Wheeler's (#42); View looking
Northwest

Photograph 9



82-A-314

Springfield Downtown Historic District
Springfield, Vermont

Credit: Allen D. Hodgdon

Date: December, 1982

Negative Filed at Vermont Division for
Historic Preservation

Description: L to R: Leland Block (#8);
Lincoln and McKinley Block (#9); View
looking Southeast

Photograph 10



Department of
Employment
& Training

EAGLE TIMES

CENTRAL & VERMONT
PUBLIC SERVICE CORPORATION

Candy LEATHER

WRONG
WAY

MT. KILBURN
OFFICE SUPPLIES
XEROX COPY CENTER

SALE

Woody

82-7-314

Springfield Downtown Historic District
Springfield, Vermont
Credit: Allen D. Hodgdon
Date: December, 1982
Negative Filed at Vermont Division for
Historic Preservation
Description: L to R: 23-25 Main Street (#44);
I.O.O.F. Block (#45); View looking West
Photograph 11



Springfield Downtown Historic District
Springfield, Vermont

Credit: Allen D. Hodgdon

Date: December, 1982

Negative Filed at Vermont Division for
Historic Preservation

Description: United Methodist Church of
Springfield (#3); View looking North

Photograph 12

82-A-314



82-A-314

Springfield Downtown Historic District
Springfield, Vermont

Credit: Allen D. Hodgdon

Date: December, 1982

Negative Filed at Vermont Division for
Historic Preservation

Description: Corner of Main, River and Valley
Streets, L to R: #'s 46, 48, 49, 51, 2;

View looking North

Photograph 13



82-A-314

Springfield Downtown Historic District
Springfield, Vermont
Credit: Allen D. Hodgdon
Date: December, 1982
Negative filed at Vermont Division for
Historic Preservation
Description: The Lincoln and McKinley Block
(#9); View looking East
Photograph 14



82-A-313

Springfield Downtown Historic District
Springfield, Vermont

Credit: Allen D. Hodgdon

Date: December, 1982

Negative Filed at Vermont Division for
Historic Preservation

Description: Springfield Art and Historical
Society (#1); View looking Northwest
Photograph 15



83A9

Springfield Downtown Historic District
Springfield, Vermont

Credit: Allen D. Hodgdon

Date: December, 1982

Negative Filed at Vermont Division for
Historic Preservation

Description: Springfield Town Library (#40);
View looking West-Northwest

Photograph 16



83A-9

Springfield Downtown Historic District
Springfield, Vermont
Credit: Allen D. Hodgdon
Date: December, 1982
Negative Filed at Vermont Division for
Historic Preservation
Description: Pediment of Springfield Town
Library (#40); View looking West
Photograph 17

THE
NEEDLEWORKS

SPRINGFIELD BAKERY

BAKERY

LUNCH



Springfield Downtown Historic District
Springfield, Vermont

Credit: Allen D. Hodgdon

Date: December, 1982

Negative Filed at Vermont Division for
Historic Preservation

Description: Storefront on Brown Block (#46);

View looking West

Photograph 18

83-A-9



SPRINGFIELD
SAVINGS
& LOAN



PALMER D. ANSWORTH
ATTORNEY

HOVLAN

at Law


SPEED
LIMIT
25
NO
PARKING
ON
STREET

83-A-10

Springfield Downtown Historic District
Springfield, Vermont
Credit: Allen D. Hodgdon
Date: December, 1982
Negative Filed at Vermont Division for
Historic Preservation
Description: Park Street, L to R: #'s 55, 57,
56; View looking Northwest
Photograph 19



SPRINGFIELD
SAVINGS
& LOAN



PALMER DAINSWORTH
ATTORNEY

HOVLAN
at Law


SPEED
LIMIT
25
NO
PARKING
ON
SIDE

83-A-10

Springfield Downtown Historic District
Springfield, Vermont
Credit: Allen D. Hodgdon
Date: December, 1982
Negative Filed at Vermont Division for
Historic Preservation
Description: Park Street, L to R: #'s 55, 57,
56; View looking Northwest
Photograph 19



Springfield Downtown Historic District
Springfield, Vermont
Credit: Allen D. Hodgdon
Date: December, 1982
Negative Filed at Vermont Division for
Historic Preservation
Description: 10 Park Street (#52); View
looking South
Photograph 20

83-A-10



82-A-315

Springfield Downtown Historic District
Springfield, Vermont

Credit: Allen D. Hodgdon

Date: December, 1982

Negative Filed at Vermont Division for
Historic Preservation

Description: Park Street, L to R: #'s 57, 55,
56; View looking South-Southeast

Photograph 21



83-A-10

Springfield Downtown Historic District

Springfield, Vermont

Credit: Allen D. Hodgdon

Date: December, 1982

Negative Filed at Vermont Division for
Historic Preservation

Description: Slack Chimneystack (#53);

View looking East

Photograph 22



Springfield Downtown Historic District
Springfield, Vermont

Credit: Allen D. Hodgdon

Date: December, 1982

Negative Filed at Vermont Division for
Historic Preservation

Description: Riggs and Lombard-Parks and
Woolson (#57); View looking West-Southwest
from Miller Art Center (#1)

Photograph 24

82-A-313



82A-313

Springfield Downtown Historic District
Springfield, Vermont
Credit: Allen D. Hodgdon
Date: December, 1982
Negative Filed at Vermont Division for
Historic Preservation
Description: Fellows Gear Shaper Company
(#58); View looking West-Northwest
Photograph 25



83-A-10

Springfield Downtown Historic District
Springfield, Vermont

Credit: Allen D. Hodgdon

Date: December, 1982

Negative Filed at Vermont Division for
Historic Preservation

Description: Fellows Gear Shaper Company
(#58) buildings L to R: B, C, A (bridge),
D and E; View looking West-Northwest
Photograph 26



83-A-10

Springfield Downtown Historic District
Springfield, Vermont
Credit: Allen D. Hodgdon
Date: December, 1982
Negative Filed at Vermont Division for
Historic Preservation
Description: Fellows Gear Shaper Company
(#58) buildings L to R: E, F and G; View
looking West-Northwest
Photograph 27



PRIVATE
PARKING
UNAUTHORIZED
VEHICLES

NO PARKING
FALLING
SNOW

NO PARKING
FALLING
SNOW

Springfield Downtown Historic District
Springfield, Vermont

Credit: Allen D. Hodgdon

Date: December, 1982

Negative Filed at Vermont Division for
Historic Preservation

Description: Springfield Printing Company
(#13); View looking South-Southeast
Photograph 28

82-A-315



#1, Springfield Downtown Historic District Update

Springfield, Windsor County, Vermont

Brian Lever

May 2007

Digital Images filed at Vermont Division for Historic Preservation

view looking north towards (#1) Springfield Art and Historical
Society

Photograph #1



#1, Springfield Downtown Historic District Update

Springfield, Windsor County, Vermont

Brian Lever

Digital Images filed at Vermont Division for Historic Preservation

View looking northwest towards (#1) Springfield Art and
Historical Society

Photograph #2



#1, Springfield Downtown Historic District Update
Springfield, Windsor County, Vermont

Brian Lever

February 2007

Digital Images filed at Vermont Division for Historic Preservation

View looking northeast towards (#1A) Springfield Art and

Historical Society,

Photograph #3



1834

Vermont Custom Home Builders, LLC

Modular Homes

Head Quarters
for men

2 HOUR PARKING 10:00AM - 5:00PM

PEDESTRIAN

#2, Springfield Downtown Historic District Update
Springfield, Windsor County, Vermont

Brian Lever

February 2007

Digital Images filed at Vermont Division for Historic Preservation
View looking north towards (#2) Tarro Block from Valley Street.
Photograph #4



1834

www.vchb.com

Vermont Custom Home Builders, LLC

Modular Homes

Head Quarters

#2 Springfield Downtown Historic District Update

Springfield, Windsor County, Vermont

Brian Lever

February 2007

Digital Images filed at Vermont Division for Historic Preservation

View looking northeast towards (H2) Tarro Block at the
intersection of Valley Street and Main Street.

Photograph #5



#2 Springfield Downtown Historic District Update

Springfield, Windsor County, Vermont

Brian Lever

February 2007

Digital Images filed at Vermont Division for Historic Preservation

View looking northeast towards the outbuilding at (#2) Tarco Block
from River Street.

Photograph #6



12
11
10
9
8
7
6
5
4
3
2
1



TENANT PARKING
ONLY
All Other Vehicles Will Be
Towed At Owner's Expense

UNITED
MEX. DIST. CENTER
NO. 1000
ST. W. 101-14
CITY THROUGH TOL
S.P. 101-1000

#3, Springfield Downtown Historic District Update
Springfield, Windsor County, Vermont

Brian Lever

February 2007

Digital Images filed at Vermont Division for Historic Preservation
View looking north towards (#3) United Methodist Church
of Springfield from Valley Street.

Photograph #7



#3. Springfield Downtown Historic District Update

Springfield, Windsor County, Vermont

Brian Lever

February 2007

Digital Images filed at Vermont Division for Historic Preservation

View looking northeast towards (#3) United Methodist Church
of Springfield from Valley Street.

Photograph #8



#4, Springfield Downtown Historic District Update
Springfield, Windsor County, Vermont

Brian Lear

February 2007

Digital Images

View - looking

Photograph #9

filed at Vermont Division for Historic Preservation
north towards Anne Pheur House from Valley Street.



#4, Springfield Downtown Historic District Update

Springfield, Windsor County, Vermont

Brian Lever

February 2007

Digital Images filed at Vermont Division for Historic Preservation
View looking northeast towards (#4) Anne Phew House
from Valley Street.

Photograph #10



S, Springfield Downtown Historic District Update

Springfield, Windsor County, Vermont

Brian Lever

February 2007

Digital Images filed at Vermont Division for Historic Preservation

View looking north towards (#5) 16 Valley Street from Valley Street.

Photograph # 11



ELECTRIC
SUNSHINE
Tanning and Fitness Center

ELECTRIC
SUNSHINE
Tanning and Fitness Center

W. W. W. W.
SUNSHINE

NO
PARKING

Open

#5, Springfield Downtown Historic District Update
Springfield, Windsor County, Vermont

Brian Lear

February 2007

Digital Images

View

looking

filed at
northwest

Vermont
towards

Division for Historic Preservation

(#5) 16 Valley Street from Valley Street.

Photograph #12

#6, Springfield Downtown Historic District Update
Springfield, Windsor County, Vermont

Brian Lever

February 2007

Digital Images filed at Vermont Division for Historic Preservation

View looking east towards (#6) Chittenden Bank from Main Street.

Photograph #13



SPRINGFIELD THEATER
THUR FEB 6 6:30 PM GONE WITH THE WIND
SUN MATINEE THE QUEEN OF MEN
FRIDAY FEB 2 DREAMGIRLS
WWW.SPRINGFIELDMOVIE THEATER.COM

112



#7, Springfield Downtown Historic District Update

Springfield, Windsor County, Vermont

Brian Lever

February 2009

Digital Images filed at Vermont Division for Historic Preservation

View looking east towards (#7) Leland Block from Main Street.

Photograph #14



#7, Springfield Downtown Historic District Update
Springfield, Windsor County, Vermont

Brian Lever

February 2007

Digital Images filed at Vermont Division for Historic Preservation
View looking southeast towards (#7) Leland Block from Main Street.
Photograph #15



R...
OF MATINEE
WIND

PENNELOPE'S
RESTAURANT
SINCE 1975

PENNELOPE'S

RES. REST.

DOWN
WALK



#8, Springfield Downtown Historic District Update

Springfield, Windsor County, Vermont

Brian Lever

February 2007

Digital Images filed at Vermont Division for Historic Preservation

View looking east towards (#8) Lincoln and McKinley Block

From Main Street.

Photograph #16



FINE HANDWROUGHT
GOLD JEWELRY

VON BARGEN'S JEWELRY

PENELope's

PENELope's

RESTAURANT

KIRKEYS

OF COMMERCE

STREETS

OPEN

#8, Springfield Downtown Historic District Update

Springfield, Windsor County, Vermont

Brian Lever

February 2007

Digital Images filed at Vermont Division for Historic Preservation

View looking east towards (#8) Lincoln and McKinley Block

from Main Street.

Photograph #17



SPRINGFIELD VILLAGE PIZZA

PIZZA

VILLAGE PIZZA

SPRINGFIELD VILLAGE PIZZA

SIGNS

Call Carney
Henderson
for more info

Inst

#9, Springfield Downtown Historic District Update

Springfield, Windsor County, Vermont

Brian Lever

February 2007

Digital Images filed at Vermont Division for Historic Preservation

View looking east towards (#9) Tantine-Commonwealth-Sparrow

Block from Main Street

Photograph # 18



SPRINGFIELD VILLAGE PIZZA

SPRINGFIELD VILLAGE PIZZA

SPRINGFIELD VILLAGE PIZZA



#9, Springfield Downtown Historic District Update
Springfield, Windsor County, Vermont

Brian Lever

February 2007

Digital Images filed at Vermont Division for Historic Preservation

View looking southeast towards (#9) Tontine-Commonwealth-Sparrow
Block from Main Street.

Photograph #19



Insurance Since 1828

Lawrence and Wheeler, Inc.

ABLE CONNECTION

1-800-665-3122

WHEELER
Community College of Vermont

#10, Springfield Downtown Historic District

Springfield, Windsor County, Vermont

Brian Lever

February 2007

Digital Images filed at Vermont Division for Historic Preservation
View looking east towards (#10) Lawrence and Wheeler Building
from Main Street.

Photograph #20



VILLAGE PIZZA

Insurance Since 1828

Lawrence and Wheeler Inc.

REGISTER NOW!
Community College of Vermont

307 South St.
885-8360

CCV

4x4

Four-Cover

#10, Springfield Downtown Historic District Update
Springfield, Windsor County, Vermont

Brian Lever

February 2007

Digital Images filed at Vermont Division for Historic Preservation
View looking southeast towards (#10) Lawrence and Wheeler
Building from Main Street.

Photograph #21



VERMONT
DEPARTMENT OF LABOR
Resource Center
51 Main Street - Suite 101

BANK BLOCK

#11, Springfield Downtown Historic District Update
Springfield, Windsor County, Vermont

Brian Lever

February 2007

Digital Images filed at Vermont Division for Historic Preservation
View looking southeast towards (111) Bank Block from Main Street
Photograph # 22



BANK BLOCK

LUNCH & DINNER

56 MAIN STREET

FOOD & SPIRITS

VAULT
ALARM

#11 Springfield Downtown Historic District Update
Springfield, Windsor County, Vermont

Brian Lever

February 2007

Digital Images filed at Vermont Division for Historic Preservation
View looking northeast towards (#11) Bank Block from Main Street.
Photograph #23



#12, Springfield Downtown Historic District Update

Springfield, Windsor County, Vermont

Brian Lever

February 2007

Digital Images filed at Vermont Division for Historic Preservation

View looking northeast towards (#12) High Rise from Main Street.

Photograph #24



#13, Springfield Downtown Historic District Update

Springfield, Windsor County, Vermont

Brian Lever

February 2007

Digital Images filed at Vermont Division for Historic Preservation.
View looking east towards (#13) Christian Service Society from
Main Street.

Photographs #25



RACLT

NeighborWorks
HomeOwnership Center

OF SOUTHEASTERN VERMONT

HOME BUYER WORKSHOP

FEBRUARY 5-6

EXIT
ONLY

#13, Springfield Downtown Historic District Update
Springfield, Windsor County, Vermont

Brian Lever

February 2007

Digital Images filed at Vermont Division for Historic Preservation

View looking northeast towards (#13) Christian Service Society
From Main Street.

Photograph #26



TOWN HALL
1857

MUNICIPAL BUILDING
SPRINGFIELD VERMONT



#14, Springfield Downtown Historic District Update
Springfield, Windsor County, Vermont

Brian Lever

February 2007

Digital Images filed at Vermont Division for

View looking east towards (#14) Springfield
Building from Main Street.

Photograph #27

Historic Preservation
Municipal



#14, Springfield Downtown Historic District Update

Springfield, Windsor County, Vermont

Brian Lever

February 2007

Digital Images

View looking

Building from

Photograph #28

filed at

northeast

Main

Street.

Vermont Division for Historic

Preservation

Springfield Municipal

(#14) Springfield

Municipal



#15, Springfield Downtown Historic District Update
Springfield, Windsor County, Vermont

Brian Lever

February 2007

Digital Images filed at Vermont Division for Historic Preservation
view looking east towards (#15) Tuttle-McGee House from Main Street.
Photograph #29



#15, Springfield Downtown Historic District
Springfield, Windsor County, Vermont

Brian Lever

February 2007

Digital Images filed at Vermont Division for Historic Preservation

View looking southeast towards (#15) Tuttle-McGee House from Main Street.

Photograph #30



#16, Springfield Downtown Historic District
Springfield, Windsor County, Vermont

Brian Lever

February 2007

Digital Images filed at Vermont Division for Historic Preservation

View looking east towards (#16) Gilson House from Main Street.

Photograph # 31



#16, Springfield Downtown Historic District Update

Springfield, Windsor County, Vermont

Brian Lever

February 2007

Digital Images filed at Vermont Division for Historic Preservation

View looking northeast towards (#16) Gilson House from Main Street.

Photograph #32



#17, Springfield Downtown Historic District

Springfield, Windsor County, Vermont

Brian Lever

February 2007

Digital Images filed at Vermont Division for Historic Preservation
View looking east towards (#17) Griffin Block from Main Street.

Photograph # 33



#17, Springfield Downtown Historic District Update

Springfield, Windsor County, Vermont

Brian Lever

February 2007

Digital Images filed at Vermont Division for Historic Preservation

View looking northeast towards (#17) Griffin Block from Main Street.

Photograph #34



TENANT PARKING
ONLY
VIOLATORS
WILL BE
TOWED

#17A, Springfield Downtown Historic District Update

Springfield, Windsor County, Vermont

Brian Lever

February 2007

Digital Images filed at Vermont Division for Historic Preservation.
view looking east towards (#17A) Griffin Block Garage from
Main Street.

Photograph #35



UNITED STATES POST OFFICE
SPRINGFIELD VERMONT



#18, Springfield Downtown Historic District Update
Springfield, Windsor County, Vermont

Brian Lever
February 2007

Digital Images filed at Vermont Division for Historic Preservation.

View looking east towards (#18) Springfield Post Office from Main Street.

Photograph #36



#18: Springfield Downtown Historic District Update

Springfield, Windsor County, Vermont

Brian Lever

February 2007

Digital Images filed at Vermont Division For Historic Preservation

View looking northeast towards (#18) Springfield Post Office

from Main Street.

Photograph #37



#19, Springfield Downtown Historic District Update
Springfield, Windsor County, Vermont

Brian Lever

February 2007

Digital Images Filed at Vermont Division for Historic Preservation
View looking east towards (#19) David M. Smith House from
Main Street.

Photograph # 38



MAIN
138
STREET

#19, Springfield Downtown Historic District
Springfield, Windsor County, Vermont

Brian Lever

February 2007

Digital Images filed at Vermont Division for Historic Preservation.

View looking northeast towards (#19) David M. Smith House from Main St

Photograph #39



#19A, Springfield Downtown Historic District Update
Springfield, Windsor County, Vermont

Brian Lever

February 2007

Digital Images filed at Vermont Division for Historic Preservation.

View looking east towards (#19) David M. Smith House Garage
From Main Street.

Photograph #40



#20, Springfield Downtown Historic District Update
Springfield, Windsor County, Vermont

Brian Lever

February 2007

Digital Images filed at Vermont Division for Historic Preservation
View looking east towards (#20) Slade House from Main Street.
Photograph # 41



#20, Springfield Downtown Historic District Update
Springfield, Windsor County, Vermont

Brian Lever

February 2007

Digital Images filed at Vermont Division for Historic Preservation

View looking northeast towards (#20) Stade House from Main Street.

Photograph #42



#201 Springfield Downtown Historic District Update
Springfield, Windsor County, Vermont

Brian Lever

February 2007

Digital Images filed at
view. looking north
Slade Property.

Vermont Division for Historic Preservation
towards (#20) Slade Horse Garage from

Photograph #43



#21, Springfield Downtown Historic District Update

Springfield, Windsor County, Vermont

Mary Stadatnick

February 2007

Digital Images Filed at Vermont Division for Historic Preservation

view looking east towards (#21) Ward Austin House from Main Street.

Photograph #44



#21, Springfield Downtown Historic District Update
Springfield, Windsor County, Vermont

Mary Stadalnick

February 2007

Digital Images filed at Vermont Division for Historic Preservation
View looking northeast towards (#21) Ward-Arskin House from
Main Street
Photograph #45



#22, Springfield Downtown Historic District Update
Springfield, Windsor County, Vermont

Mary Stadalnik

February 2007

Digital Images filed at Vermont Division for Historic Preservation
View looking east towards (#22) Calvary Baptist Church of
Springfield from Main Street.

Photograph # 46



#22, Springfield Downtown Historic District Update

Springfield, Windsor County, Vermont

Margy Stodalnick

February 2007

Digital Images filed at Vermont Division for Historic Preservation.

View looking southeast towards (#22) Calvary Baptist Church

of Springfield from Main Street.
Photograph #47



#23, Springfield Downtown Historic District Update
Springfield, Windsor County, Vermont

Mary Stadalnick

February 2007

Digital Images Filed at Vermont Division for
View looking east towards (#23) Calvary
Passage from Main Street.

Historic Preservation
Baptist Church

Photograph #48



#23, Springfield Downtown Historic District Update

Springfield, Windsor County, Vermont

Mary Stadnick

February 2007

Digital Images filed at Vermont Division for Historic Preservation.

View: Looking east towards (#23) Calvary Baptist Church

Parsonage from the Parsonage property.

Photograph #49



#24, Springfield Downtown Historic District Update

Springfield, Windsor County, Vermont

Mary Stoldalnick

February 2007

Digital Images filed at Vermont

View looking Southwest towards

Company from Main Street.

Photograph #50

Division for Historic Preservation
(#24) Jones and Lamson Machine



SENIOR
CITIZEN'S
CENTER

#24, Springfield Downtown Historic District Update
Springfield, Windsor County, Vermont

Mary Stadnick

February 2007

Digital Images filed at Vermont Division for Historic Preservation.

View looking north towards (#24) Jones and Lamson Machine
Company from Main Street.

Photograph #51



#25, Springfield Downtown Historic District Update
Springfield, Windsor County, Vermont

Mary Stadnick

February 2007

Digital Images filed at Vermont Division for Historic Preservation
View looking west towards (#25) Lovejoy Tool Company from
Main Street

Photograph #52



#25, Springfield Downtown Historic District Update
Springfield, Windsor County, Vermont

Mary Stadalnick

February 2007

Digital Images at Vermont Division for Historic Preservation
View looking southwest towards (#25) Lovejoy Tool Company
from Main Street.

Photograph #53





#26 Springfield Downtown Historic District Update

Springfield, Windsor County, Vermont

Mary Stadnick

February 2007

Digital Images filed at Vermont Division for Historic Preservation

View looking west towards (#26) Pilara Building from Main Street.

Photograph #54





#27, Springfield Downtown Historic District Update

Springfield, Windsor County, Vermont

Mary Stadalnick

February 2007

Digital Images filed at Vermont Division for Historic Preservation

View looking west towards (#27) Sicard Building from Main Street.

Photograph # S6



Carroll
Agency, Inc.
COOPERATIVE
INSURANCE

#27, Springfield Downtown Historic District Update

Springfield, Windsor County, Vermont

Mary Stadalnick

February 2007

Digital Images Filed at Vermont Division for Historic Preservation

View looking northwest towards (#27) Sicard Building from Main Street.

Photograph #57



#28, Springfield Downtown Historic District Update
Springfield, Windsor County, Vermont

Brian Lever

May 2007

Digital Images Filed at Vermont Division for Historic Preservation

View looking west towards (#28) Green House from Main Street.

Photograph #58



#28, Springfield Downtown Historic District Update
Springfield, Windsor County, Vermont

Mary Stadalnick

February 2007

Digital Images filed at Vermont Division for Historic Preservation

View looking northwest towards (#29) Green House from
Main Street.

Photograph #59



SPRINGFIELD

SAVINGS & LOAN

85

#29, Springfield Downtown Historic District, Update
Springfield, Windsor County, Vermont

Mary Stadnick

February 2007

Digital Images Filed at: Vermont Division for Historic Preservation

View looking west towards (#29) Continental Telephone Company
of Vermont from Main.

Photograph #60



#29, Springfield Downtown Historic District Update

Springfield, Windsor County, Vermont


Mary Stadelnick

February 2009

Digital Images Filed at Vermont Division for Historic Preservation

View looking northwest towards (#29) Continental Telephone Company
of Vermont from Main Street.

Photograph #61



#30, Springfield Downtown Historic District update
Springfield, Windsor County, Vermont

Brian Lever

May 2007

Digital Images filed at Vermont Division for Historic
Preservation

View looking west towards (#30) First Congregational
Church of Springfield from Main Street.

Photograph #62



#30, Springfield Downtown Historic District Update

Springfield, Windsor County, Vermont

Mary Stodalnick

February 2007

Digital Images filed at Vermont Division for Historic Preservation

View looking northwest towards (#30) First Congregational
Church of Springfield from Main Street.

Photograph #63



PRIVATE
PROPERTY
NO PARKING

RESERVED
PARKING
♿

1910
1911
1912
1913
1914
1915
1916
1917
1918
1919
1920
1921
1922
1923
1924
1925
1926
1927
1928
1929
1930
1931
1932
1933
1934
1935
1936
1937
1938
1939
1940
1941
1942
1943
1944
1945
1946
1947
1948
1949
1950
1951
1952
1953
1954
1955
1956
1957
1958
1959
1960
1961
1962
1963
1964
1965
1966
1967
1968
1969
1970
1971
1972
1973
1974
1975
1976
1977
1978
1979
1980
1981
1982
1983
1984
1985
1986
1987
1988
1989
1990
1991
1992
1993
1994
1995
1996
1997
1998
1999
2000
2001
2002
2003
2004
2005
2006
2007
2008
2009
2010
2011
2012
2013
2014
2015
2016
2017
2018
2019
2020
2021
2022
2023
2024
2025

#31, Springfield Downtown Historic District Update
Springfield, Windsor County, Vermont

Mary Stadalnick

February 2007

Digital Images Filed at Vermont Division For Historic Preservation

View looking west towards (#31) Springfield Masonic Association
from Main Street.

Photograph #64



PRIVATE
PROPERTY
NO PARKING

RESERVED
PARKING

#31, Springfield Downtown Historic District Update
Springfield, Windsor County, Vermont

Mary Stodalnick

February 2007

Digital Images Filed at Vermont Division for Historic Preservation

View looking west towards (#31) Springfield Masonic Association
from Main Street.

Photograph #65



#32. Springfield Downtown Historic District Update

Springfield, Windsor County, Vermont

Mary Staclainick

February 2007

Digital Images filed at Vermont Division for Historic Preservation
View looking west towards (#32) Furman's from Main Street.

Photograph #66



#30, Springfield Downtown Historic District Update
Springfield, Windsor County, Vermont

Mary Stadalaick

February 2007

Digital Images filed at Vermont Division for Historic Preservation
View looking northwest towards (#30) Furmen's from Main Street.
Photograph #67



SPAFFORD TOWN LIBRARY

SPAFFORD LIBRARY BUILDING

SPAFFORD TOWN LIBRARY
100 STATE STREET
SPAFFORD, VT 05488
TEL: 802.888.1234

LIBRARY

LIBRARY

#33 Springfield Downtown Historic District Update

Springfield, Windsor County, Vermont

Mary Stadelnick

February 2007

Digital Images filed at Vermont Division for Historic Preservation.

View looking west towards (#33) Springfield Town Library from
Main Street.

Photograph #68



#33, Springfield Downtown Historic District Update

Springfield, Windsor County, Vermont

Mary Stadnick

February 2007

Digital Images Filed at Vermont Division for Historic Preservation

View looking west towards (#33) Springfield Town Library

From Main Street.

Photograph #69



#34, Springfield Downtown Historic District Update

Springfield, Windsor County, Vermont

Mary Stodalnick

February 2007

Digital Images Filed at Vermont Division for Historic Preservation

view looking west towards (#34) Woolson Block from Main Street.

Photograph # 70



#34, Springfield Downtown Historic District Update

Springfield, Windsor County, Vermont

Mary Stadalnick

February 2007

Digital Images filed at Vermont Division for Historic Preservation
View looking southwest towards (#34) Woolson Block from Main Street.

Photograph #71

1932

H&R BLOCK

H&R BLOCK
**TOSS OUT
Your
BILLS**
and receive... **\$10,000!**
instantly
www.hrblock.com • 888-888-8888

H&R BLOCK
See us today!
Financial advisors
for you.

BANKLINE CENTRAL
MUSIC STORE
885-1070

#35, Springfield Downtown Historic District Update

Springfield, Windsor County, Vermont

Mary Stodalnick

February 2007

Digital Images Filed at Vermont Division for Historic Preservation

View looking west towards (#35) Wheelers from Main Street.

Photograph #72



H&R BLOCK

1932

#35, Springfield Downtown Historic District Update
Springfield, Windsor County, Vermont

Mary Stadalnick

February 2007

Digital Images filed at Vermont Division for Historic Preservation
view looking northwest towards (#35) Wheeler's from Main Street.

Photograph #73



#36, Springfield Downtown Historic District Update
Springfield, Windsor County, Vermont

Mary Stadalnick

February 2007

Digital Images filed at

View looking north

Photograph # 74

Vermont Division for
towards (#36) Vigo

Historic Preservation
Block From Park Street.



#36, Springfield Downtown Historic District Update

Springfield, Windsor County

Mary Stadalnick

February 2007

Digital Images filed at Vermont Division for Historic Preservation

View looking northeast towards (#36) Vigo Block from Park Street.

Photograph #75

SEVCA
GOOD BUY
STORE
CLOTHING • COLLECTIBLES • FURNITURE • ANTIQUES

BACKLINE CENTRAL
MEDICAL EQUIPMENT
• SALES
• LEASING
• REPAIRS
• UPGRADES
• SERVICE
• PARTS
(502) 565-1070



#37, Springfield Downtown Historic District Update

Springfield, Windsor County, Vermont

Mary Stadalniak

February 2007

Digital Images Filed at Vermont Division for Historic Preservation

view looking west towards (#37) Grants from Main Street.

Photograph # 76

MAZDA BUILDING

SEVCA
GOOD BUY
STORE
CLOTHING • COLLECTIBLES • FURNITURE • ANTIQUES

SEVCA STORES
• CLOTHING
• COLLECTIBLES
• FURNITURE
• ANTIQUES
• HOME DECOR
• BOOKS & MUSIC
• GARDEN SUPPLIES
• TOYS & GAMES



#37, Springfield Downtown Historic District Update
Springfield, Windsor County, Vermont

Mary Stadalnick

February 2007

Digital Images filed at Vermont Division for Historic Preservation
View looking west towards (#37) Grant's from Main Street.

Photograph #77

1989
L.O.O.F. BLOCK.

AM 1480 WCFR
REAL
OLDIES


Eagle Times
Printed in Last News

The Weekly Flea
WEEKLY ADVERTISING
ZONICLE

SPRINGFIELD COPY CENTER
COPYING • PRINTING • GRAPHIC DESIGN



#38, Springfield Downtown Historic District Update

Springfield, Windsor County, Vermont

Mary Stadalnick

February 2007

Digital Images filed at Vermont Division for Historic Preservation.
View looking west towards (#38) International Order of Odd
Fellows Block from Main Street.

Photograph #78



1846
L.O.F.F. BLOCK.

GOOD BUY STORE
LECTIBLES • FURNITURE • ANTIQUES

MUSIC GENERAL
MUSIC GENERAL
MUSIC GENERAL
(502) 885-1070

- MUSICAL INSTRUMENTS
- SALES
- LESSONS
- REPAIRS
- DVDS & CDS
- DJ EQUIPMENT
- KARAOKE MISC. & PLATES

AM 1480 WCFR
REAL OLDIES
SPRINGFIELD'S ORIGINAL STATION

Eagle Times
Printed on Local News

The Weekly Flea
WEEKLY ADVERTISING, CHRONICLE

SPRINGFIELD COPY CENTER
COPYING - PRINTING - GRAPHIC DESIGN

AM 1480 WCFR
REAL OLDIES
SPRINGFIELD'S ORIGINAL STATION
(502) 885-1070

AM 1480 WCFR
REAL OLDIES
SPRINGFIELD'S ORIGINAL STATION

#38, Springfield Downtown Historic District Update
Springfield, Windsor County, Vermont

Mary Stadalnick

February 2007

Digital Images filed at Vermont Division for Historic Preservation
View looking northwest towards (#38) International Order of Odd
Fellows Block from Main Street.

Photograph #79



ng Sauce

SPRINGFIELD'S
MOST WANTED
PET AQUARIUM

YES
OPEN

HING

#39, Springfield Downtown Historic District Update

Springfield, Windsor County, Vermont

Brian Lever

May 2007

Digital Images filed at Vermont Division for Historic Preservation

View looking west towards (#39) Brown Block from Main Street

Photograph # 80



IRVING

Heating Oil & Propane
1.888.310.1924

The Flying Saucer

#39, Springfield Downtown Historic District Update

Springfield, Windsor County Vermont

Mary Stadnick

February 2007

Digital Images filed at Vermont Division for Historic Preservation
View looking northwest towards (#39) Brown Block from

Main Street.

Photograph #81

Estate Planning
COMTU
INVESTMENTS
Financial Consulting
(802) 885-6777

SIMPLY-EVERYTHING
Property Management • Contracting Services • Vermont College
802-885-1963

7
MAIN

#40, Springfield, Downtown Historic District update

Springfield, Windsor County, Vermont

Brian Lever

May 2007

Digital Images filed at Vermont Division for Historic Preservation
View looking west towards (#40) Former Cobb and Derby Mill
from Main Street.

Photograph #82

COMTU
INVESTMENTS
(802) 885-6777

SIMPLY-EVERYTHING
Property Management • Contracting Services • General Contracting
802-885-1963

7
MIN



#40, Springfield Downtown Historic District Update

Springfield, Windsor County, Vermont


Mary Stadelnick

February 2007

Digital Images filed at Vermont Division for Historic Preservation
View looking northwest towards (#40) Former Cobb and
Derby Mill from Main Street.

Photograph #83



 **U.S. Marine Corps**
Career Center

 **MANE CLIPPERS**
A UNISEX SALON
885-186

5 MAIN STREET

We Do
NAILS

NN NEW M
High Quality S

Nails Special
with Gel & Shellac
N
C

DMTU
ESTMENTS
21885-6777

#41, Springfield Downtown Historic District Update
Springfield, Windsor County, Vermont

Brian Lever

May 2007

Digital Images filed at Vermont Division for Historic Preservation,
View looking west towards (#41) 3 Main Street from Main Street.

Photograph #84



9

Computers By Ken
←

U.S. Marine Corps
Career Center

MANE CLIPPERS
A UNISEX SALON
855-1486

3 MAIN STREET

THING
563

#41, Springfield Downtown Historic District Update

Springfield, Windsor County, Vermont

Mary Stodolnick

February 2007

Digital Images Filed at Vermont Division for Historic Preservation

View looking northwest towards (#41) 3 Main Street from
Main Street.

Photograph #85



NN NEW NAILS
High Quality Service



ozone
computer



#42, Springfield Downtown Historic District Update

Springfield, Windsor County, Vermont

Brian Lever

May 2007

Digital Images at Vermont Division for Historic Preservation

View looking west towards (#42) Putnam Building from Main Street.

Photograph #86



NEW NAILS
High Quality Service

ozone
computer

OPEN

SELF-SERVICE
SABATO
INTERNATIONAL
CASH
MONEY

HAIR CLIPPERS
ENGINEER & BARBER

NEW
NAILS
OPEN

NO
LEFT
TURN

#42, Springfield Downtown Historic District Update

Springfield, Windsor County, Vermont

Brian Lever

May 2007

Digital Images Filed at Vermont Division for Historic Preservation
View looking Southwest towards (#42) Putnam Building from
Main Street.

Photograph #87



#43, Springfield Downtown Historic District Update

Springfield, Windsor County, Vermont

Brian Lever

May 2007

Digital Images filed at Vermont Division for Historic Preservation

View looking southwest towards (#43) I-A Main Street from Main Street

Photograph #88

COMTU
FALLS
CORP

10 PARK STREET

#44, Springfield Downtown Historic District Update

Springfield, Windsor County Vermont

Brian Lever

May 2007

Digital Images Filed at Vermont Division for Historic Preservation

View looking east towards (#44) 10 Park Street from Park Street.

Photograph # 89



#44 Springfield Downtown Historic District Update

Springfield, Windsor County, Vermont

Brian Lever

May 2007

Digital Images filed at Vermont Division for Historic Preservation.

View looking Southeast towards (#44) 10 Park Street from

Park Street
Photograph #90



#44, Springfield Downtown Historic District Update

Springfield, Windsor County, Vermont

Mary Stadalnick

February 2007

Digital Images Filed at Vermont Division for Historic Preservation

View looking southwest towards (#44) 10 Park Street from Park Street.

Photograph #91



#45, Springfield Downtown Historic District Update
Springfield, Windsor County, Vermont

Brian Lever

February 2007

Digital Images filed at Vermont Division for Historic Preservation.

View looking west towards (#45) Textron, Inc. Plant #3 and #4
from Mineral Street.

Photograph #92



SPRINGFIELD
STATE OFFICE BUILDING
100 MINERAL STREET

#45, Springfield Downtown Historic District Update

Springfield, Windsor County, Vermont

Brian Lever

February 2007

Digital Images filed at Vermont Division for Historic Preservation

View looking north towards (#45) Textron Inc. Plant #3 and #4
from Mineral Street.

Photograph #93



J.L. DAVIS
REALTY
802-878-9000

#46, Springfield Downtown Historic District Update
Springfield, Windsor County, Vermont

Brian Lever
February 2007

Digital Images filed at Vermont Division for Historic Preservation.

View looking northwest towards (#46) Springfield Co-operative
Savings and Loan from Park Street.

Photograph #94



\$500
REWARD
For information leading to
the arrest and conviction of
any person committing
this offense.
Call 800-855-0246

PRIVATE
PARKING
ONLY

#46, Springfield, Downtown Historic District Update

Springfield, Windsor County, Vermont

Mary Stadelnick

February 2007

Digital Images Filed at Vermont Division for Historic Preservation.

View looking south towards (#46) Springfield Co-operative
Savings and Loan from Park Street.

Photograph #95



CANDLEPIN
BOWLING

Mountain Dew
PARK ST. BOWL

STOP

AL DWIS
REALTY

#47, Springfield Downtown Historic District Update

Springfield, Windsor County, Vermont

Mary Stadalnick

February 2007

Digital Images Filed at Vermont Division for Historic Preservation

View looking north towards (#47) Bowling Alley from Park Street.

Photograph #96



#47, Springfield Downtown Historic District Update
Springfield, Windsor County, Vermont

Mary Stadahnick

February 2007

Digital Images filed at Vermont Division for Historic Preservation
View: looking south towards (#47) Bowling Alley from Park Street
Photograph # 97



#48, Springfield Downtown Historic District Update
Springfield, Windsor County, Vermont

Mary Stadnick

February 2007

Digital Images filed at Vermont Division for Historic Preservation

View looking north towards (#48) Riggs, Lombard-Parke and

Woolson Division-Plant from Park Street.

Photograph #98



#48, Springfield Downtown Historic District Update

Springfield, Windsor County, Vermont

Mary Stadalnick

February 2007

Digital Images Filed at Vermont Division for Historic Preservation

View looking southeast towards (#48) Riggs, Lombard-Parkes and
Woolson Division - Plant from Park Street.

Photograph #99



#49. Springfield Downtown Historic District Update

Springfield, Windsor County, Vermont

Brian Lever

February 2007

Digital Images filed at Vermont Division for Historic Preservation

View looking west towards (#49) Fellows Gear

Shaper Company Complex, Buildings A-D from

River Street.

Photograph #100



#49, Springfield Downtown Historic District Update
Springfield, Windsor County, Springfield

Brian Lever

February 2007

Digital Images filed at Vermont Division for Historic Preservation

View looking north towards (#49) Fellows Gear
Shaper Company Complex, Buildings A-D and I

from River Street,

Photograph #101



#49, Springfield Downtown Historic District Update
Springfield, Windsor County, Springfield

Brian Lever

February 2007

Digital Images filed at Vermont Division for Historic Preservation
View looking west towards (#49) follows Gear

Shaper Company Complex, Buildings A-B and I
from a parking lot at the Factory.

Photograph #102



#49, Springfield Downtown Historic District Update

Springfield, Windsor County, Springfield

Brian Lever

February 2007

Digital Images Filed at Vermont Division for Historic Preservation

View looking south towards (#49) Fellows Gear

Shaper Company Complex, Buildings A and D-E

from River Street.

Photograph #103



#49, Springfield. Downtown Historic District Update

Springfield, Windsor County, Vermont

Brian Lever

February 2007

Digital Images filed at Vermont Division for Historic Preservation
View looking south towards (#49) Fellows Gear Shaper
Company Complex, Building G from Pearl Street,
Photograph #104



#49, Springfield Downtown Historic District Update
Springfield, Windsor County, Vermont

Brian Lever

February 2007

Digital Images Filed at Vermont Division For Historic Preservation

View looking west towards (#49) Fellows Gear

Shaper Company Complex, Buildings G and H
From River Street,

Photograph #105



#49 Springfield Downtown Historic District Update
Springfield Windsor County, Vermont

Brian Lever

February 2007

Digital Images filed at Vermont Division for Historic Preservation
View looking northeast towards (#49) Fellows Gear

Shaper Company Complex, Buildings G and H from
Pearl Street.

Photograph #106



#49, Springfield Downtown Historic District Update

Springfield, Windsor County, Springfield

Brian Lever

February 2007

Digital Images filed at Vermont Division for Historic Preservation
View looking southeast towards (#49) Fellows Gear

Shaper Company Complex, Buildings H and I from
Pearl Street.

Photograph #107



#49, Springfield Downtown Historic District Update
Springfield, Windsor County, Vermont

Brian Lever

February 2007

Digital Images filed at Vermont Division for Historic Preservation

View looking north towards (#49) Fellows Gear

Shaper Company Complex, Building I from

Pearl St.

Photograph #108



#49, Springfield Downtown Historic District Update

Springfield, Windsor County, Vermont

Brian Lever

February 2007

Digital Images Filed at Vermont Division for Historic Preservation

View looking northwest towards (#49) Fellows Gear

Shaper Company Complex, Buildings I and J from

Pearl Street,

Photograph #109



#49, Springfield Downtown Historic District Update
Springfield, Windsor County, Vermont

Brian Lever

February 2007

Digital Images filed at Vermont Division for Historic Preservation
View looking west towards (#49) Fellows Gear

Shaper Company Complex, Buildings I and J from
Pearl Street.

Photograph #110



#49, Springfield Downtown Historic District Update
Springfield, Windsor County, Vermont

Brian Lever

February 2007

Digital Images filed at Vermont Division for Historic Preservation
View looking west towards (#49) Fellows Gear

Shaper Company Complex, Building L from River Street.

Photograph #111



#50, Springfield Downtown Historic District Update
Springfield, Windsor County

Brian Lever

February 2007

Digital Images filed at Vermont Division for Historic Preservation

View looking east towards (#50) Brookline

Apartment House from a parking lot on Main Street.

Photograph #112



#50, Springfield Downtown Historic District Update

Springfield, Windsor County, Vermont

Brian Lever

February 2007

Digital Images filed at Vermont Division for Historic Preservation

View looking south towards (#50) Brookline Apartment
House from Wall Street,

Photograph #113



#51, Springfield Downtown Historic District Update

Springfield, Windsor County, Vermont

Brian Lever

February 2007

Digital Images filed at Vermont Division for Historic Preservation

View looking north towards (#51) Fellows Dam

from along the Black River,

Photograph #114



#52, Springfield Downtown Historic District Update

Springfield, Windsor County, Vermont

Brian Lever

February 2007

Digital Images filed at Vermont Division for Historic Preservation

View looking north towards (#52) Gilman Dam

From along the Black River.

Photograph #115



#53, Springfield, Downtown Historic District, Update
Springfield, Windsor County, Vermont

Brian Lever

February 2007

Digital Images Filed at Vermont Division for Historic Preservation

View looking north towards (#53) Comtu Falls
Dam From along the Black River.

Photograph #11b



#54, Springfield Downtown Historic District Update

Springfield, Windsor County, Vermont

Brian Lever

February 2007

Digital Images filed at Vermont Division for Historic Preservation

View looking north towards (#54) Park Street

Bridge along the Black River.

Photograph #117



#54, Springfield Downtown Historic District Update

Springfield, Windsor County, Vermont

Brian Lever

February 2007

Digital Images filed at Vermont Division for Historic Preservation

View looking east (#54) Park Street Bridge
From Park Street.

Photograph # 118



#55, Springfield Downtown Historic District Update

Springfield, Windsor County, Vermont

Brian Lever

February 2007

Digital Images filed at Vermont Division for Historic Preservation

View looking north towards (#55) Slack Dam from
along the Black River.

Photograph #119



#56, Springfield Downtown Historic District Update
Springfield, Windsor County, Vermont

Brian Lever

February 2007

Digital Images filed at Vermont Division for Historic Preservation

View looking north towards (#56) Lovejoy Dam
from along the Black River.

Photograph #120



#57, Springfield Downtown Historic District Update
Springfield, Windsor County, Vermont

Brian Lever

February 2007

Digital Images filed at Vermont Division for Historic Preservation.
View looking southeast towards (#57) Chase Memorial Fountain
from Main Street.

Photograph #121



Streetscape in the Springfield Downtown Historic District
Springfield, Windsor County, Vermont

Brian Lever

February 2007

Digital Images filed at Vermont Division for Historic Preservation
View looking north on Main Street at the intersection of Main
Street and Summer Street. Buildings: (#35) Wheeler's, (#37) Grant's,

(#38) International Order of odd Fellows Block, (#39) Brown Block,
(#2) Tarro Block, (#1) Springfield Art and Historical Society, (#3)
United Methodist Church of Springfield.

Photograph #122



Streetscape in the Springfield Downtown Historic District
Springfield, Windsor County, Vermont

Brian Lever

February 2007

Digital Images filed at Vermont Division for Historic Preservation
view looking north on Main Street. Buildings: (#9) Tantine
Block, (#10) Lawrence and Wheeler Buildings, (#11) Bank Block,
(#12) High Rise, (#13) Christian Service Society.
Photograph #123



Streetscape in the Springfield Downtown Historic District
Springfield, Windsor County Vermont

Brian Lever

February 2007

Digital Images filed at Vermont Division for Historic Preservation

View looking southeast towards Main Street and
Summer Street. Buildings: (#7) Leland Block, (#8) Lincoln and
McKinley Blocks, (#9) Tontine Block, (#10) Lawrence and
Wheeler Buildings, (#11) Bank Block.

Photograph #124



Streetscape in the Downtown Springfield Historic District
Springfield, Windsor County, Vermont

Brian Lever

February 2007

Digital Images filed at Vermont Division for Historic Preservation

View looking south on Main Street from Main Street and

Summer Street. Buildings: (#9) Tontine Block, (#10) Lawrence and

Wheeler Buildings (#11) Bank Block

Photograph #125



Streetscape in the Springfield Downtown Historic District
Springfield, Windsor County, Vermont

Brian Lever

February 2007

Digital Images filed at Vermont Division for Historic Preservation
View looking south on Main Street from Main Street
and Valley Street. Structures: (#57) Chase Memorial Fountain,
(#9) Tantine Block, (#30) First Congregational Church, (#34)
Woolson Block.

Photograph # 126



Streetscape in the Springfield Downtown Historic District
Springfield, Windsor County, Vermont

Brian Lever

February 2007

Digital Images filed at Vermont Division for Historic Preservation,
view looking south on Main Street from Main Street and

Summer Street. Buildings: (#9) Tontine Block, (#30) First
Congregational Church, (#32) Furman's, (#33) Springfield Town
Library, (#34) Woolson Block.

Photograph #127.



Streetscape in the Springfield Downtown Historic District
Springfield, Windsor County, Vermont

Brian Lever

February 2007

Digital Images filed at Vermont Division for Historic Preservation
View north on Main Street. Buildings: (#29) Continental

Telephone Company of Vermont, (#30) First Congregational Church,
(#31) Springfield Masonic Association, (#32) Furman's, (#33)

Springfield Town Library, (#34) Woolson Blocks, (#38) International
Order of Odd Fellows Block

Photograph #128



Streetscape in the Springfield Downtown Historic District
Springfield, Windsor County, Vermont

Brian Lever

February 2007

Digital Images filed at Vermont Division for Historic Preservation
View north on Main Street. Buildings: (#29) Continental

Telephone Company of Vermont, (#30) First Congregational
Church, (#34) Woolson Block, (#12) High Rise, (#13) Christian

Service Society

Photograph # 129



Streetscape in the Springfield Downtown Historic District
Springfield, Windsor County, Vermont

Brian Lever

February 2007

Digital Images at Vermont Division for Historic Preservation,
view north on Main Street. Buildings: (#26) Pitaro

Buildings (#27) Sicard Buildings (#28) Green House.

Photograph #130



Streetscape in the Springfield Downtown Historic District
Springfield, Windsor County, Vermont

Brian Lever

February 2003

Digital Images filed at Vermont Division for Historic Preservation.

View north on Main Street. Buildings: (#15) Tuttle-McGee

House, (#16) The Gilson House, (#17) Griffin Block, (#18) Springfield

Post Office, (#19) The David M. Smith House.
Photograph #131.



Streetscapes in the Springfield Downtown Historic District
Springfield, Windsor County, Vermont

Brian Lever

February 2007

Digital Images filed at Vermont Division for Historic Preservation.
View north on Main Street. Buildings: (#25) Lovejoy Tool Company,
(#27) Sicard Building, (#29) Continental Telephone Company of
Vermont, (#17) Griffin Block.

Photograph #132



Streetscapes in the Springfield Downtown Historic District
Springfield, Windsor County, Vermont

Brian Lever

February 2009

Digital Images filed at Vermont Division for Historic Preservation,
View South on Main Street. Buildings: (#18) Springfield
Post Office, (#19) The David Smith Houses, (#24) Jones and
Lamson Company.
Photograph #133



Streetscapes in the Springfield Downtown Historic District
Springfield, Windsor County, Vermont

Brian Lever

February 2007

Digital Images Filed at Vermont Division for Historic Preservation.

View south on Main Street, Buildings: (#20) The Slade House, (#21)
Ward Austin House, (#22) The Calvary Baptist Church of Springfield.

Photograph #134



Streetscape in the Springfield Downtown Historic District
Springfield, Windsor County Vermont

Brian Lever

February 2007

Digital Images filed at Vermont Division for Historic Preservation
View looking east on Valley Street from Main Street and
Valley Street. Buildings: (#2) Tarro Block, (#3) United Methodist
Church of Springfield, (#4) Anne Phour House, (#5) 16 Valley
Street, (#6) Chittenden Bank.

Photograph # 135



Streetscape in the Springfield Downtown Historic District
Springfield, Windsor County, Vermont

Brian Lever

February 2007

Digital Images filed at Vermont Division for Historic Preservation
view looking west on Valley Street towards Main Street.

Buildings: (#1) Putnam
Methodist Church of
16 Valley Street.

Building, (#2) Tarro Block, (#3) United
Springfield, (#4) Anne Pheur House, (#5)

Photograph # 136



Streetscape in the Springfield Downtown Historic District
Springfield, Windsor County, Vermont

Brian Lever

February 2007

Digital Images filed at Vermont Division for Historic Preservation,
view looking north looking up Park Street, Buildings: (#46)

Springfield Co-operative Savings and Loan, (#48) Riggs and

Lombard Parks and Woolson Division - Plant, (#47) The Bowling Alley.

Photograph #137



Streetscape in Springfield Downtown Historic District

Springfield, Windsor County, Vermont

Brian Lever

February 2007

Digital Images filed at Vermont Division for Historic Preservation from

Mineral Street. Buildings: (#46) Springfield Co-operative Saving and Loan,
(#47) The Bowling Alley, (#44) 10 Park Street.

Photograph #138



Streetscapes in the Springfield Historic District
Springfield, Windsor County, Vermont

Brian Lever

February 2009

Digital Images filed at Vermont Division for Historic Preservation.
View looking southeast towards the district from Miller Arts Center.
Buildings: (#48) Riggs and Lombard-Parks and Woolson Division-Plant.
Photograph #139



Streetscape in the Springfield Downtown Historic District
Springfield, Windsor County, Vermont

Brian Lever

February 2007

Digital Images filed at Vermont Division for Historic Preservation.

View looking east from Park Street Bridge towards Main Street.

Buildings: (#36) Vigo Block, (#8) Lincoln and McKinley Block (#34) Woolson Block.

Photograph # 140



Streetscape in the Springfield Downtown Historic District
Springfield, Windsor County, Vermont

Brian Lever

February 2007

Digital Images filed at Vermont Division for Historic Preservation
View looking east towards the district from Park Street.

Buildings: (#1) Springfield Art and Historical Society, (#43) 1-A

Main Street, (#3) United Methodist Church of Springfield, (#40)

Former Cobb and Derby Mill.

Photograph #141



Streetscape in the Springfield Downtown Historic District
Springfield, Windsor County, Vermont

Brian Lever

February 2007

Digital Images filed at Vermont Division for Historic Preservation
View looking south within the district from the Park Street
Bridge. Buildings (#34) Woolson Block, (#44) 10 Park Street

Photograph #142



Streetscape in the Springfield Downtown Historic District
Springfield, Windsor County, Vermont

Brian Lever

February 2007

Digital Images Filed at Vermont Division for Historic Preservation

View looking north within the district from the Black River.

Buildings: (#44) 100 Park Street, (#53) Cornish Falls Dam, (#54) Park
Street Bridge.

Photograph #143



Streetscape in the Springfield Downtown Historic District
Springfield, Windsor County, Vermont

Brian Lever

February 2007

Digital Images filed at Vermont Division for Historic Preservation.

View looking south towards the district from the Miller Arts Center.
Buildings: (#2) Tarce Block, (#3) United Methodist Church of Springfield,
(#37) Leland Block, (#8) Lincoln and McKinley Block, (#9) Tontine
Block, (#30) First Congregational Church of Springfield.

Photograph #144



Streetscape in Springfield Downtown Historic District
Springfield, Windsor County, Vermont

Brian Lever

February 2007

Digital Images filed at Vermont Division for Historic Preservation.
View looking east within the district from Mineral Street.

Buildings: (#42) Putnam Buildings, (#43) I-A Main Street, (#44)
10 Park Street, (#47) Bowling Alley, (#46) Springfield
Co-operative Savings and Loan.

Photograph #145



Streetscape in Springfield Downtown Historic District
Springfield, Windsor County, Vermont

Brian Lever

February 2007

Digital Images Filed at Vermont Division for Historic Preservation

View looking southeast in the district from the Miller Arts Center.

Buildings (#31) Springfield Masonic Association, (#30) First Congregational
Church, (#12) High Rise, Continental Telephone Company of Vermont, (#14)
Springfield Municipal Building.

Photograph: # 1H6



~~2~~ 21A, Springfield Downtown Historic District Update

Springfield, Windsor County, Vermont

Brian Lever

February 2007

Digital Images Filed at Vermont Division for Historic Preservation

View looking north towards (# 20A) Ward-Austin House Garage.

Photograph # 147



#S1, Springfield Downtown Historic District Update
Springfield, Windsor County, Vermont

Mary Stadalnick

August 2007

Digital Images Filed at Vermont Division for Historic Preservation
View looking northwest towards (#S1) the Fellows Dam.

Photograph # 148



#52, Springfield Downtown Historic District Update
Springfield, Windsor County, Vermont

Mary Stadalnick

August 2007

Digital Images filed at Vermont Division for Historic Preservation

View: looking north towards (#52) the Gilman Dam.

Photograph # 149



#50, Springfield Downtown Historic District Update
Springfield, Windsor County, Vermont

Mary Stadnick

August 2007

Digital Images filed at Vermont Division for Historic Preservation
View looking west towards (#50) the Gilman Dam

Photograph #150



#53, Springfield Downtown Historic District Update

Springfield, Windsor County, Vermont

Mary Stadlén

August 2007

Digital Images filed at Vermont Division for Historic Preservation

View looking northeast towards (#53) Comth Falls Dam.

Photograph #151



#53, Springfield Downtown Historic District Update
Springfield, Windsor County, Vermont

Mary Stadalnick

August 2007

Digital Images filed at Vermont Division for Historic Preservation

View looking northwest towards (#53) Combs Falls Dam.

Photograph # 152



#SS, Springfield Downtown Historic District Update
Springfield, Windsor County, Vermont

Mary Stodalnick

August 2007

Digital Images filed at Vermont Division for Historic Preservation
View looking north towards (#SS) Slack Dam.
Photograph #153



#55, Springfield Downtown Historic District Update

Springfield Windsor County, Vermont

Mary Stadahnick

August 2007

Digital Images filed at Vermont Division for Historic Preservation.

View looking north towards (#55) Slack Dam.

Photograph #154



#56, Springfield Downtown Historic District Update
Springfield, Windsor County, Vermont

Mary Stadelnick

August 2007

Digital Images filed at Vermont Division for Historic Preservation
view looking north towards (#55) Lovjoy Dam.

Photograph # 155