




UNITED STATES DEPARTMENT OF THE INTERIOR
NATIONAL PARK SERVICE

NATIONAL REGISTER OF HISTORIC PLACES
PROPERTY PHOTOGRAPH FORM

(Type all entries - attach to or enclose with photograph)

STATE	Kentucky	
COUNTY	Wayne	
FOR NPS USE ONLY		
ENTRY NUMBER	110	DATE
		APR 11 1973



SEE INSTRUCTIONS

1. NAME			
COMMON:	Mill Springs Mill		
AND/OR HISTORIC:			
2. LOCATION			
STREET AND NUMBER:			
Ky. Hwy. # 1275			
CITY OR TOWN:			
Mill Springs			
STATE:	CODE	COUNTY:	CODE
Kentucky	21	Wayne	231
3. PHOTO REFERENCE			
PHOTO CREDIT: Ky. Department of Public Information			
DATE OF PHOTO: ca 1960			
NEGATIVE FILED AT:			
Ky. Department of Public Information			
4. IDENTIFICATION			
DESCRIBE VIEW, DIRECTION, ETC.			
View of entire Mill building, with surrounding terrain shown			



UNITED STATES DEPARTMENT OF THE INTERIOR
NATIONAL PARK SERVICE

NATIONAL REGISTER OF HISTORIC PLACES

PROPERTY PHOTOGRAPH FORM

(Type all entries - attach to or enclose with photograph)

STATE Kentucky	
COUNTY Wayne	
FOR NPS USE ONLY	
ENTRY NUMBER	DATE
	APR 11 1973


SEE INSTRUCTIONS

1. NAME

COMMON: Mill Springs Mill
AND/OR HISTORIC:

2. LOCATION

STREET AND NUMBER: Ky. Hwy# 1275
CITY OR TOWN: Mill Springs
STATE: Kentucky CODE 21 COUNTY: Wayne CODE 231



3. PHOTO REFERENCE

PHOTO CREDIT: Main Street Studio, Monticello, Kentucky
DATE OF PHOTO: 1965
NEGATIVE FILED AT: Main Street Studio, Monticello, Kentucky

4. IDENTIFICATION

DESCRIBE VIEW, DIRECTION, ETC.

View is taken from the Lake side; of the Mill proper. This photo shows the overshot mill wheel.



UNITED STATES DEPARTMENT OF THE INTERIOR
NATIONAL PARK SERVICE

NATIONAL REGISTER OF HISTORIC PLACES
PROPERTY PHOTOGRAPH FORM

(Type all entries - attach to or enclose with photograph)

STATE Kentucky	
COUNTY Wayne	
FOR NPS USE ONLY	
ENTRY NUMBER	DATE
APR	11 1973


SEE INSTRUCTIONS

1. NAME

COMMON: Mill Springs Mill
AND/OR HISTORIC:

2. LOCATION

STREET AND NUMBER: Ky. Hwy. # 1275
CITY OR TOWN: Mill Springs
STATE: Kentucky CODE 21 COUNTY: Wayne CODE 231



3. PHOTO REFERENCE

PHOTO CREDIT: Main Street Studio, Monticello, Kentucky
DATE OF PHOTO: 1965
NEGATIVE FILED AT: Main Street Studio, Monticello, Kentucky

4. IDENTIFICATION

DESCRIBE VIEW, DIRECTION, ETC.
This photograph is taken from the front of the Mill, at the entrance to the State Roadside Park. Lake Cumberland may be seen in the background on the left side of the mill. The light colored metal pipe carries water to the mill wheel.



UNITED STATES DEPARTMENT OF THE INTERIOR
NATIONAL PARK SERVICE

NATIONAL REGISTER OF HISTORIC PLACES
PROPERTY PHOTOGRAPH FORM

(Type all entries - attach to or enclose with photograph)

STATE Kentucky	
COUNTY Wayne	
FOR NPS USE ONLY	
ENTRY NUMBER	DATE
	APR 11 1973


SEE INSTRUCTIONS

1. NAME

COMMON: Mill Springs Mill
AND/OR HISTORIC:

2. LOCATION

STREET AND NUMBER:
Near Mill Springs, Kentucky; Ky. Hwy. 1275
CITY OR TOWN:
Mill Springs
STATE: Kentucky CODE 21 COUNTY: Wayne CODE 231



3. PHOTO REFERENCE

PHOTO CREDIT: Ky. Department of Public Information
DATE OF PHOTO: ca 1960
NEGATIVE FILED AT:
Kentucky Department of Public Information'

4. IDENTIFICATION

DESCRIBE VIEW, DIRECTION, ETC.
View is taken from the Lake side of the Mill proper. This photo shows the 40-foot overshot steel wheel.