Radio Station, Cabrillo National Monument
San Diego County, CA
Photographer: Jamie M Donahoe, NPS
July 1994
Negative at Western Regional Office, National Park Service
Looking West
Photo #: 1 (03MS2)

Base End Station, Batteries Calef and Wilkeson, Cabrillo National Monument
San Diego County, CA
Photographer: Jamie M. Donahoe, NPS
November 1992
Negative at Western Regional Office, National Park Service
Looking West
Photo # 2 09HS-8

Base End Station, Battery Calef or Wilkeson, Cabrillo National Monument
San Diego County, CA
Photographer: Jamie M. Donahoe, NPS
November 1992 Negative at Western Regional Office, National Park Service
Looking SW
Photo #. 3 09HS-9

Base End Station, Battery Calef or Wilkeson, Cabrillo National Monument
San Diego County, CA
Photographer: Jamie M. Donahoe, NPS
November 1992, Negative at Western Regional Office, National Park Service
Interior view
Photo #: 4 09MS-9

Base End Station, Battery McGrath, Cabrillo National Monument
San Diego County, CA
Photographer: Jamie M. Donahue, NPS
November 1992
Negative at Western Regional Office, National Park Service
Looking West
Photo #: 5 09HS-10

Base End Station, Battery McGrath, Cabrillo National Monument
San Diego County, CA
Photographer: Jamie M. Donahoe, NPS
November 1992
Negative at Western Regional Office, National Park Service
Interior, showing storage compartment
Photo #: 6 09 HS-10

Lower Base End Station at Billygoat Point, Cabrillo National Monument
San Diego County, CA
Photographer: Jamie M. Donahoe, NPS
November 1992
Negative at Western Regional Office, National Park Service
Looking SW
Photo #: 7 09HS22

Battery Command and Base End station, Battery Ashburn, Cabrillo National Monument
San Diego County, CA
Photographer: Jamie M. Donahoe, NPS
November 1992
Negative at Western Regional Office, National Park Service
Exterior, camouflage detail
Photo #: 8 10HS-3

Base End Station, Battery Woodward and Battery Command Station, Battery Humphreys, Cabrillo National Monument

San Diego County, CA

Photographer: Jamie M. Donahoe, NPS

November 1992

Negative at Western Regional Office, National Park Service

Looking South

Photo #: 9 02HS-12

MID CORONADO PEAK
AZIMUTH - 03.74°
CORONADO PEAK
AZIMUTH - 10.78°
RANGE - 29600 YDS.

Battery Command Station, Battery Humphreys and Base End Station, Battery Woodward, Cabrillo National Monument

San Diego County, CA
Photographer: Jamie M. Donahue, NPS
November 1992
Negative at Western Regional Office, National Park Service
Interior, showing azimuth position markings
Photo #: 10 02HS-12

Base End Station, Batteries Woodward and Grant, Cabrillo National Monument
San Diego County, CA
Photographer: Jamie M. Donahue, NPS
November 1992
Negative at Western Regional Office, National Park Service
Looking North
Photo #: 11 02HS-12

Electrical Connection Box, Cabrillo National Monument
San Diego County, CA
Photographer: Jamie M. Donahoe, NPS
November 1992
Negative at Western Regional Office, National Park Service
Looking NE
Photo #: 12 09HS4

Searchlight Shelter (09HS-5), Cabrillo National Monument
San Diego County, CA
Photographer: Jamie M. Donahue, NPS
November 1992
Negative at Western Regional Office, National Park Service
Looking SW
Photo #: 13

Generator Station for Searchlights 18 and 19, Cabrillo National Monument
San Diego County, CA
Photographer: Jamie M. Donahoe, NPS
November 1992
Negative at Western Regional Office, National Park Service
Looking SW
Photo #: 14 09MS-6



Searchlight Shelter (09HS-7), Cabrillo National Monument
San Diego County, CA
Photographer: Jamie M. Donahoe, NPS
November 1992
Negative at Western Regional Office, National Park Service
Looking NE
Photo #: 15

Searchlight #15 Shelter, Cabrillo National Monument
San Diego County, CA
Photographer: Jamie M. Donahoe, NPS
November 1992
Negative at Western Regional Office, National Park Service
Looking West
Photo #: 16 05 HS 15



Searchlight #15 Shelter, Cabrillo National Monument
San Diego County, CA
Photographer: Jamie M. Donahoe, NPS
November 1992
Negative at Western Regional Office, National Park Service
Interior, showing lift crank mechanism
Photo #: 17 05HS15



Searchlight #15 Shelter, Cabrillo National Monument
San Diego County, CA
Photographer: Jamie M Donahoe, NPS
November 1992
Negative at Western Regional Office, National Park Service
Interior, view of lift mechanism
Photo #: 28 05 HS15

Battery Bluff, South Gun Emplacement, Cabrillo National Monument
San Diego County, CA
Photographer: Jamie M. Donahoe, NPS
November 1992, Negative at Western Regional Office, National Park Service
Looking ESE
photo #: 19 09HS-11

Battery Bluff, North Gun Emplacement, Cabrillo National Monument
San Diego County, CA
Photographer: Jamie M. Donahoe, NPS
November 1992
Negative at Western Regional Office, National Park Service
Looking SE
Photo #: 20 09 HS 11

Battery Bluff, Instrument Mount(?), Cabrillo National Monument
San Diego County, CA
Photographer: Jamie M. Donahoe, NPS
November 1992
Negative at Western Regional Office, National Park Service
Looking SW
Photo #: 21 09 HS 11

Battery Point Loma Gun Mount #4, Cabrillo National Monument
San Diego County, CA
Photographer: Jamie M. Donahoe, NPS
November 1992
Negative at Western Regional Office, National Park Service
Looking NW
Photo #: 22

05 HS 14

Battery Point Loma Bunker Complex, Guns 1 & 2, concrete covered bunker,
Cabrillo National Monument
San Diego County, CA
Photographer: Jamie M. Donahoe, NPS
November 1992
Negative at Western Regional Office, National Park Service
Looking North
Photo #: 23

05 HS14

Battery Point Loma Bunker Complex, Guns 3 & 4, Cabrillo National Monument
San Diego County, CA
Photographer: Jamie M. Donahoe, NPS
November 1992
Negative at Western Regional Office, National Park Service
Concrete-covered bunker
Photo #: 24 05 HS 14

Battery Point Loma Bunker Complex, Cabrillo National Monument
San Diego County, CA
Photographer: 1976 LCS Team
1976
Negative at Western Regional Office, National Park Service
Interior view
photo # 25 05HS14

Battery Point Loma Boundary Fence, Cabrillo National Monument
San Diego County, CA
Photographer: Jamie M. Donahoe, NPS
November 1992
Negative at Western Regional Office, National Park Service
Looking North
Photo #: 26 05-HS18

Battery Point Loma Boundary Fence, Cabrillo National Monument
San Diego County, CA
Photographer: 1976 LCS Team
1976
Negative at Western Regional Office, National Park Service
Detail of "corkscrew" fence post
Photo # 27 05 HS-18



Battery Point Loma Magazine, Cabrillo National Monument
San Diego County, CA
Photographer: Jamie M Donahoe, NPS
November 1992
Negative at Western Regional Office, National Park Service
Interior
Photo #: 28 05 HS17

Bayside Trail, Cabrillo National Monument
San Diego County, CA
Photographer: Jamie M. Donahoe, NPS
November 1992
Negative at Western Regional Office, National Park Service
Looking NE
Photo #: 29

09BAYER

Old Point Loma Lighthouse, Cabrillo National Monument
San Diego County, CA
Photographer: Jamie M. Donahoe, NPS
November 1992
Negative at Western Regional Office, National Park Service
Looking NW
Photo #: 30

Cistern, Cabrillo National Monument
San Diego County, CA
Photographer: Jamie M. Donahoe, NPS
November 1992
Negative at Western Regional Office, National Park Service
Looking East
Photo #: 31 02HS-20

MEN

Comfort Station, Cabrillo National Monument
San Diego County, CA
Photographer: Jamie M. Donahue, NPS
November 1992
Negative at Western Regional Office, National Park Service
Looking North
Photo #: 32

California Department of Highways Rock Wall, Cabrillo National Monument
San Diego County, CA
Photographer: Jamie M Donahue, NPS
July 1994
Negative at Western Regional Office, National Park Service
Looking East
Photo #: 33



Rock Curbing and Stone Steps, lighthouse vicinity, Cabrillo National Monument

San Diego County, CA
Photographer: Jamie M. Donahoe, NPS
November 1992
Negative at Western Regional Office, National Park Service
Looking NW
Photo #: 34

Cab35H422

F.P.619 - Cabrillo National Monument, California
LIGHTHOUSE
Showing completed structure.

Cab35H100

F.P.619 - Cabrillo National Monument, California
LIGHTHOUSE
Showing completed structure.

Old Point Loma Lighthouse, Cabrillo National Monument
San Diego County, CA
Historic Photo from 1935 completion Reports
1935
original photograph at Western Regional Office, National Park Service
1935 Restoration work, View to NW
Photo No. 35

CAB35H71 West entrance steps to comfort station after installation of hand rails, bitumuls walks and boulders on highway guard wall.

s to Comfort Station, Cabrillo National Monument

San Diego Co., CA

Historic Photo from Completion Reports

original photographs at Western Regional Office, National Park Service

ction

struction in progress view to E

oto #36