

PH0005703


Form 10-306
(Oct. 1972)

UNITED STATES DEPARTMENT OF THE INTERIOR
NATIONAL PARK SERVICE

STATE:	Maryland
COUNTY:	Frederick
FOR NPS USE ONLY	
ENTRY DATE	MAY 23 1974

**NATIONAL REGISTER OF HISTORIC PLACES
INVENTORY - NOMINATION FORM
FOR FEDERAL PROPERTIES**

(Type all entries - complete applicable sections)



1. NAME

COMMON:
Fort Detrick Building 1652 (Family Housing General)

AND/OR HISTORIC:
Nallin Farm House

2. LOCATION

STREET AND NUMBER:
Fort Detrick

CITY OR TOWN:
Frederick

CONGRESSIONAL DISTRICT:
24

STATE:
Maryland

COUNTY:
Frederick

CODE:
021

3. CLASSIFICATION

CATEGORY (Check One)	OWNERSHIP	STATUS	ACCESSIBLE TO THE PUBLIC
<input type="checkbox"/> District <input type="checkbox"/> Site <input type="checkbox"/> Object <input checked="" type="checkbox"/> Building <input type="checkbox"/> Structure <input type="checkbox"/> Object	<input checked="" type="checkbox"/> Public <input type="checkbox"/> Private <input type="checkbox"/> Both Public Acquisition: <input type="checkbox"/> In Process <input type="checkbox"/> Being Considered	<input checked="" type="checkbox"/> Occupied <input type="checkbox"/> Unoccupied <input type="checkbox"/> Preservation work in progress	Yes: <input type="checkbox"/> Restricted <input type="checkbox"/> Unrestricted <input checked="" type="checkbox"/> No
PRESENT USE (Check One or More as Appropriate)			
<input type="checkbox"/> Agricultural <input type="checkbox"/> Commercial <input type="checkbox"/> Educational <input type="checkbox"/> Entertainment	<input type="checkbox"/> Government <input type="checkbox"/> Industrial <input checked="" type="checkbox"/> Military <input type="checkbox"/> Museum	<input type="checkbox"/> Park <input checked="" type="checkbox"/> Private Residence <input type="checkbox"/> Religious <input type="checkbox"/> Scientific	<input type="checkbox"/> Transportation <input type="checkbox"/> Other (Specify) <input type="checkbox"/> Comments

4. AGENCY

HSCD-F

U. S. Army - Fort Detrick, Attn: ~~SGRDYJUCF~~

REGIONAL HEADQUARTERS: (If applicable)
Frederick

CITY OR TOWN:
Frederick

STATE:
Maryland

CODE:
24

5. LOCATION OF LEGAL DESCRIPTION

COURTHOUSE, REGISTRY OF DEEDS, ETC:
District Engineer, Baltimore District, USA Corps of Engrs (NABRE-M)

STREET AND NUMBER:
Federal Bldg, 31 Hopkins Plaza (P. O. Box 1715)

CITY OR TOWN:
Baltimore

STATE:
Maryland

CODE:
24

6. REPRESENTATION IN EXISTING SURVEYS

TITLE OF SURVEY:
Inventory of Historic Places

DATE OF SURVEY:
 Federal State County Local

DEPOSITORY FOR SURVEY RECORDS:
Dept of Army - Office, Chief of Engineers (DAEN-MCP-B)

STREET AND NUMBER:
Forrestal Bldg, Rm 2F032

CITY OR TOWN:
Washington

STATE:
D.C.

CODE:
20314

11

SEE INSTRUCTIONS

STATE:

COUNTY:

ENTRY NUMBER: MAY 23 1974

DATE

FOR NPS USE ONLY

7. DESCRIPTION

CONDITION	(Check One)					
	<input checked="" type="checkbox"/> Excellent	<input type="checkbox"/> Good	<input type="checkbox"/> Fair	<input type="checkbox"/> Deteriorated	<input type="checkbox"/> Ruins	<input type="checkbox"/> Unexposed
	(Check One)			(Check One)		
	<input checked="" type="checkbox"/> Altered	<input type="checkbox"/> Unaltered	<input type="checkbox"/> Moved	<input checked="" type="checkbox"/> Original Site		

DESCRIBE THE PRESENT AND ORIGINAL (if known) PHYSICAL APPEARANCE

Building 1652 (Nallin Farm House) is a white painted 2-story brick dwelling (8 rooms, 2½ baths, with porches, attic and basement). It is located on the 254.63 acre tract deeded October 10, 1952 by Alice H. Nallin et vir to the United States and since then an integral part of Fort Detrick.


Built about 1835, this is one of the fine old houses of Frederick County, an area significant in American history (especially Revolutionary and Civil War periods). Frederick County Historical Society has no record of any noteworthy event associated with this house but it does authentically embody the distinctive characteristics of a stately Maryland country home of the early 19th century.

During both private and Army tenure, this house has been kept up. It has been altered only by the addition of electrical wiring with appropriate fixtures, inside plumbing and central heating but without change to its gracious early 19th century appearance and setting.



ADDED 27 Feb 74

The Nallin farm house is a two story brick structure having high ceilings, large double hung windows with functional wood shutters and a high pitched gable roof. The exterior is highlighted by a large double door entry which is protected by a large porch, this porch demonstrates the Euro/American transitional influence. There is also a large side porch. Heat was originally provided by five (5) fireplaces. Additionally, the house features; four (4) spacious bedrooms, a large living room, a country kitchen adjacent to a large dining room and a partial cellar. The house has apparently always been maintained and presently is in very good condition.



SEE INSTRUCTIONS

B. SIGNIFICANCE

PERIOD (Check One or More as Appropriate)

- | | | | |
|--|---------------------------------------|--|---------------------------------------|
| <input type="checkbox"/> Pre-Columbian | <input type="checkbox"/> 16th Century | <input type="checkbox"/> 18th Century | <input type="checkbox"/> 20th Century |
| <input type="checkbox"/> 15th Century | <input type="checkbox"/> 17th Century | <input checked="" type="checkbox"/> 19th Century | |

SPECIFIC DATE(S) (If Applicable and Known)

AREAS OF SIGNIFICANCE (Check One or More as Appropriate)

- | | | | |
|--|---|--|--|
| <input type="checkbox"/> Aboriginal | <input type="checkbox"/> Education | <input type="checkbox"/> Political | <input type="checkbox"/> Urban Planning |
| <input type="checkbox"/> Prehistoric | <input type="checkbox"/> Engineering | <input type="checkbox"/> Religion/Philosophy | <input type="checkbox"/> Other (Specify) _____ |
| <input type="checkbox"/> Historic | <input type="checkbox"/> Industry | <input type="checkbox"/> Science | _____ |
| <input type="checkbox"/> Agriculture | <input type="checkbox"/> Invention | <input type="checkbox"/> Sculpture | _____ |
| <input checked="" type="checkbox"/> Architecture | <input type="checkbox"/> Landscape Architecture | <input type="checkbox"/> Social/Humanitarian | _____ |
| <input type="checkbox"/> Art | <input type="checkbox"/> Literature | <input type="checkbox"/> Theater | _____ |
| <input type="checkbox"/> Commerce | <input type="checkbox"/> Military | <input type="checkbox"/> Transportation | _____ |
| <input type="checkbox"/> Communications | <input type="checkbox"/> Music | | |
| <input type="checkbox"/> Conservation | | | |

STATEMENT OF SIGNIFICANCE


Building 1652 (Nallin Farm House) built about 1835, authentically embodies the distinctive characteristics of a stately Maryland country home of the early Federal, pre-Civil War period.



ADDED 27 Feb 74:

The entrance of the Nallin house, like other fine farm house entrances of this era, features the most intricate detailing and most expensive materials found in the building. The high front entrance lock and massive door hinges, as well as wood trim extend and compliment this theme. Located on the east side of the house is a gracious porch which provided refuge from the hot afternoon sun, a further extension of the "gracious farm life style."

The brick construction gives a feeling of permanence and strength, and was probably influenced by the boom of brick construction in progress in Baltimore some 45 miles east. The 18" thick walls continue the theme of strength as well as provide protection against the sometimes severe weather of central Maryland.



SEE INSTRUCTIONS

9. MAJOR BIBLIOGRAPHICAL REFERENCES

None


10. GEOGRAPHICAL DATA

LATITUDE AND LONGITUDE COORDINATES DEFINING A RECTANGLE LOCATING THE PROPERTY			O R	LATITUDE AND LONGITUDE COORDINATES DEFINING THE CENTER POINT OF A PROPERTY OF LESS THAN TEN ACRES		
CORNER	LATITUDE	LONGITUDE		LATITUDE	LONGITUDE	
	Degrees Minutes Seconds	Degrees Minutes Seconds		Degrees Minutes Seconds	Degrees Minutes Seconds	
NW	° ' "	° ' "		39 ° 26 ' 52 "	77 ° 24 ' 49 "	
NE	° ' "	° ' "				
SE	° ' "	° ' "				
SW	° ' "	° ' "				

APPROXIMATE ACREAGE OF NOMINATED PROPERTY: 2 acre

LIST ALL STATES AND COUNTIES FOR PROPERTIES OVERLAPPING STATE OR COUNTY BOUNDARIES

STATE:	CODE	COUNTY:	CODE



11/29/73
11/29/73

SEE INSTRUCTIONS

11. FORM PREPARED BY

NAME AND TITLE: ADDED DATA BY: PAUL H. TEARE, Actg Fac Engr
DONALD K. WALTER, LTC, CE, Facilities Engineer

DATE: Feb 74
31 May 1973

BUSINESS ADDRESS:
Fort Detrick

STREET AND NUMBER: _____ PHONE: 301-663-2817

CITY OR TOWN: Frederick STATE: Maryland CODE: 24

12. CERTIFICATION OF NOMINATION

NATIONAL REGISTER VERIFICATION

State Liaison Officer recommendation:

- Yes
- No
- None

Orlando Ridout IV
State Liaison Officer Signature

In compliance with Executive Order 11593, I hereby nominate this property to the National Register, certifying that the State Liaison Officer has been allowed 90 days in which to present the nomination to the State Review Board and to evaluate its significance. The recommended level of significance is National State

Local
William Ben 3/6/74
Federal Representative Signature Date

Title

I hereby certify that this property is included in the National Register.

AR Montrose
Director, Office of Archeology and Historic Preservation

Date 5/23/74

ATTEST:
John M. Smith
Keeper of The National Register

Date 5.22.74