

MAP
OF
LINDEN.

NATCHES

MISS
to Acrop



Map of Linden
Mississippi
1850

A. P. CHASE

A. P. CHASE

**NATIONAL REGISTER OF HISTORIC PLACES
PROPERTY PHOTOGRAPH FORM**

(Type all entries - attach to or enclose with photograph)


1. NAME		
COMMON	AND/OR HISTORIC	NUMERIC CODE <i>(Assigned by NPS)</i>
Monteigne		

2. LOCATION		
STATE	COUNTY	TOWN
Mississippi	Adams	Natchez
STREET AND NUMBER		
Liberty Road		

3. PHOTO REFERENCE		
PHOTO CREDIT	DATE	NEGATIVE FILED AT
Mississippi Department of Archives and History	1973	Mississippi Department of Archives and History

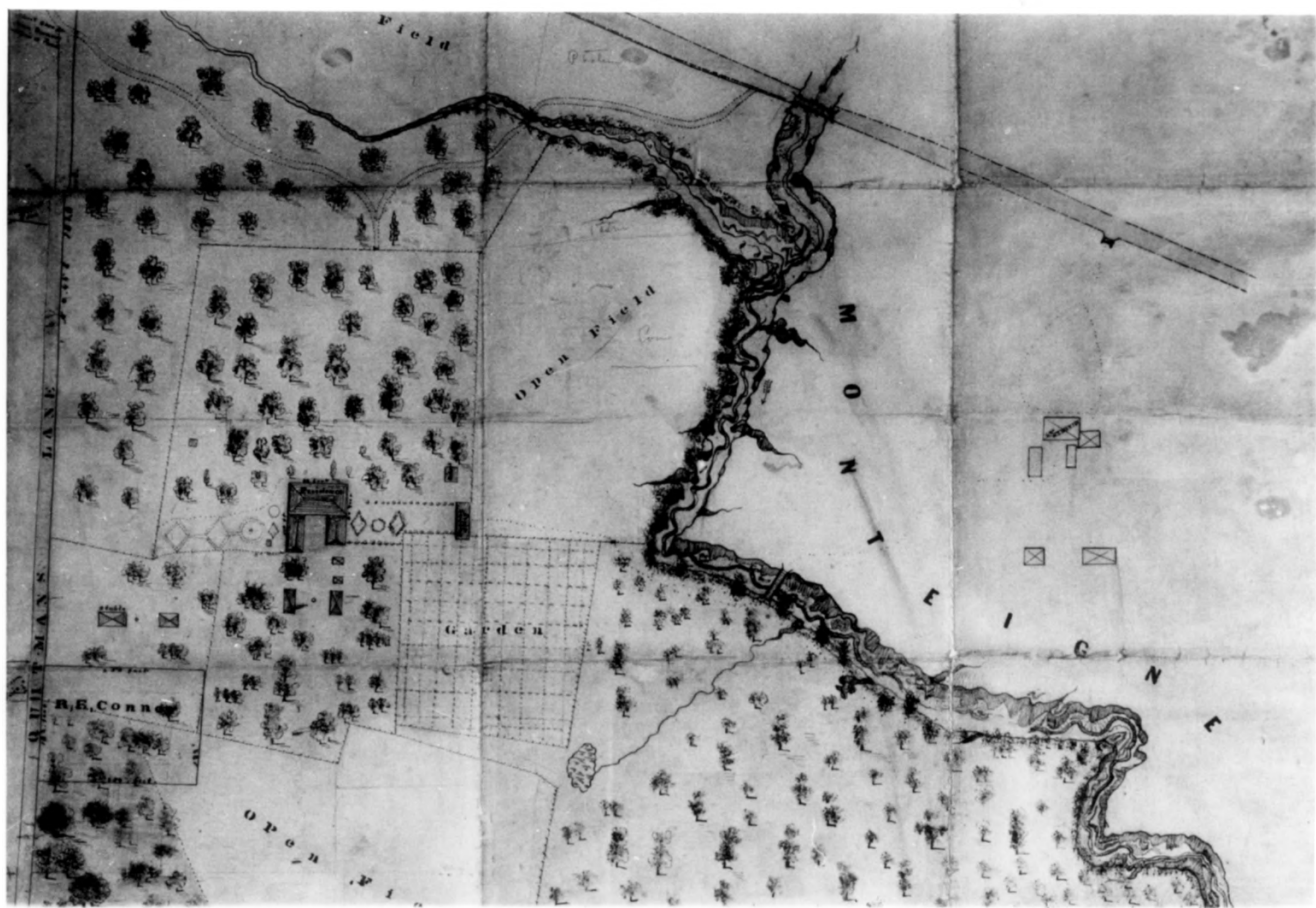
4. IDENTIFICATION
DESCRIBE VIEW, DIRECTION, ETC.

"Map of Linden, near Natchez, Miss.," by Chas. W. Babbitt, City Surveyor 1890
Property of Mr. and Mrs. Richard Feltus, Linden. Overall view.



#384

PROPERTY OF THE NATIONAL REGISTER



UNITED STATES DEPARTMENT OF THE INTERIOR
NATIONAL PARK SERVICE

NATIONAL REGISTER OF HISTORIC PLACES
PROPERTY PHOTOGRAPH FORM

(Type all entries - attach to or enclose with photograph)

1. NAME

COMMON

Monteigne

AND/OR HISTORIC

NUMERIC CODE (Assigned by NPS)

2. LOCATION

STATE

Mississippi

COUNTY

Adams

TOWN

Natchez

STREET AND NUMBER

Liberty Road

3. PHOTO REFERENCE

PHOTO CREDIT

Mississippi Department of
Archives and History

DATE

1973

NEGATIVE FILED AT

Mississippi Department of
Archives and History

4. IDENTIFICATION

DESCRIBE VIEW, DIRECTION, ETC.

"Map of Linden, near Natchez, Miss.," by Chas. W. Babbitt, City Surveyor, 1890.
Property of Mr. and Mrs. Richard Feltus, Linden.
Detail, showing Monteigne and the path and footbridge connecting it with Linden.



4094

PROPERTY OF THE NATIONAL REGISTER



NATIONAL REGISTER OF HISTORIC PLACES

PROPERTY PHOTOGRAPH FORM

(Type all entries - attach to or enclose with photograph)

STATE Mississippi	
COUNTY Adams	
FOR NPS USE ONLY	
ENTRY NUMBER DEC 11 1974	DATE

SEE INSTRUCTIONS

1. NAME

COMMON: Montaigne

AND/OR HISTORIC:

2. LOCATION

STREET AND NUMBER:

Liberty Road

CITY OR TOWN:

Natchez

STATE:


Mississippi

CODE

28

COUNTY:

Adams



CODE

001

3. PHOTO REFERENCE

PHOTO CREDIT: Lisa Reynolds

DATE OF PHOTO: October 20, 1973

NEGATIVE FILED AT:

Department of Archives and History, Box 571, Jackson, Miss. 39205

4. IDENTIFICATION

DESCRIBE VIEW, DIRECTION, ETC.

Facing southwest; main portion of house at right; wing at left.



**NATIONAL REGISTER OF HISTORIC PLACES
PROPERTY PHOTOGRAPH FORM**

(Type all entries - attach to or enclose with photograph)

STATE Mississippi	
COUNTY Adams	
FOR NPS USE ONLY	
ENTRY NUMBER	DATE
	DEC 11 1974

SEE INSTRUCTIONS

1. NAME

COMMON: Monteigne

AND/OR HISTORIC:

2. LOCATION

STREET AND NUMBER:

Liberty Road

CITY OR TOWN:

Natchez

STATE:

Mississippi 39120

CODE


28

COUNTY:

Adams

CODE

001



3. PHOTO REFERENCE

PHOTO CREDIT: Earl Norman

DATE OF PHOTO: 1912-1927

NEGATIVE FILED AT:

Dr. Thomas Gandy, 408 Pearl Street, Natchez, Mississippi 39120

4. IDENTIFICATION

DESCRIBE VIEW, DIRECTION, ETC.

Facing southwest, prior to 1927-28 remodelling; main portion of house at right; wing at left.

#2074



**NATIONAL REGISTER OF HISTORIC PLACES
PROPERTY PHOTOGRAPH FORM**

(Type all entries - attach to or enclose with photograph)

STATE MISSISSIPPI	
COUNTY ADAMS	
FOR NPS USE ONLY	
ENTRY NUMBER DEC 11 1974	DATE

SEE INSTRUCTIONS

1. NAME

COMMON: **Monteigne**

AND/OR HISTORIC:

2. LOCATION

STREET AND NUMBER:

Liberty Road

CITY OR TOWN:

Natchez

STATE:

Mississippi

CODE


28

COUNTY:

Adams

CODE

001



3. PHOTO REFERENCE

PHOTO CREDIT: **Lisa Reynolds**

DATE OF PHOTO: **October 20, 1973**

NEGATIVE FILED AT:

Department of Archives and History, Box 571, Jackson, Miss. 39205

4. IDENTIFICATION

DESCRIBE VIEW, DIRECTION; ETC.

Facade of wing, facing southwest.

1084