



STATE	
South Carolina	
COUNTY	
Dillon	
FOR NPS USE ONLY	
ENTRY NUMBER	DATE

**NATIONAL REGISTER OF HISTORIC PLACES
PROPERTY PHOTOGRAPH FORM**

(Type all entries - attach to or enclose with photograph)

SEE INSTRUCTIONS

#1

1. NAME

COMMON: Joel Allen House
AND/OR HISTORIC:

2. LOCATION

STREET AND NUMBER: one-fourth mile off S.C. Highway S17-38, on Route #1
seven miles northwest of Latta, South Carolina

CITY OR TOWN: Latta

STATE:	CODE	COUNTY:	CODE
South Carolina	045	Dillon	033

3. PHOTO REFERENCE

PHOTO CREDIT: Pee Dee Regional Planning and Development Council

DATE OF PHOTO: November, 1972


NEGATIVE FILED AT: Pee Dee Regional Planning and Development Council

4. IDENTIFICATION

DESCRIBE VIEW, DIRECTION, ETC.
Front of house, facing southeast

#1 of 5

PROPERTY OF THE NATIONAL REGISTER





STATE	South Carolina	
COUNTY	Dillon	
FOR NPS USE ONLY		
ENTRY NUMBER		DATE

**NATIONAL REGISTER OF HISTORIC PLACES
PROPERTY PHOTOGRAPH FORM**

(Type all entries - attach to or enclose with photograph)

#2

SEE INSTRUCTIONS

1. NAME

COMMON: Joel Allen House
AND/OR HISTORIC:

2. LOCATION

STREET AND NUMBER: one-fourth mile off S.C. Highway S17-38, on Route #1,
seven miles northwest of Latta, South Carolina

CITY OR TOWN: Latta

STATE:	CODE	COUNTY:	CODE
South Carolina	045	Dillon	033

3. PHOTO REFERENCE

PHOTO CREDIT: Pee Dee Regional Planning and Development Council

DATE OF PHOTO: November, 1972

NEGATIVE FILED AT: Pee Dee Regional Planning and Development Council

4. IDENTIFICATION

DESCRIBE VIEW, DIRECTION, ETC.
Porch between the main house and the dining room

PROPERTY OF THE NATIONAL REGISTER

#2 of 5



STATE South Carolina	
COUNTY Dillon	
FOR NPS USE ONLY	
ENTRY NUMBER	DATE

**NATIONAL REGISTER OF HISTORIC PLACES
PROPERTY PHOTOGRAPH FORM**

(Type all entries - attach to or enclose with photograph)

SEE INSTRUCTIONS

#3

1. NAME

COMMON: Joet Allen House
AND/OR HISTORIC:

2. LOCATION

STREET AND NUMBER: one-fourth mile off S.C. Highway 17-38, on Route #1,
nosevens miles northwest of Latta, South Carolina

CITY OR TOWN:
Latta

STATE: South Carolina	CODE 045	COUNTY: Dillon	CODE 033
--------------------------	-------------	-------------------	-------------

3. PHOTO REFERENCE

PHOTO CREDIT: Pee Dee Regional Planning and Development Council

DATE OF PHOTO: November, 1972


NEGATIVE FILED AT:
Pee Dee Regional Planning and Development Council

4. IDENTIFICATION

DESCRIBE VIEW, DIRECTION, ETC.

#3 of 5 Paneled door and sidelights

PROPERTY OF THE NATIONAL REGISTER





STATE South Carolina	
COUNTY Dillon	
FOR NPS USE ONLY	
ENTRY NUMBER	DATE

**NATIONAL REGISTER OF HISTORIC PLACES
PROPERTY PHOTOGRAPH FORM**

(Type all entries - attach to or enclose with photograph)

SEE INSTRUCTIONS

#4

1. NAME

COMMON: Joel Allen House
AND/OR HISTORIC:

2. LOCATION

STREET AND NUMBER: one-fourth mile off S.C. Highway S17-38, some Route #1,
no. seven miles northwest of Latta, South Carolina

CITY OR TOWN:
Latta

STATE: South Carolina	CODE 045	COUNTY: Dillon	CODE 033
--------------------------	-------------	-------------------	-------------

3. PHOTO REFERENCE

PHOTO CREDIT: Pee Dee Regional Planning and Development Council

DATE OF PHOTO: November 1972

NEGATIVE FILED AT:
Pee Dee Regional Planning and Development Council


4. IDENTIFICATION

DESCRIBE VIEW, DIRECTION, ETC.

Mantel in parlor of the Allen house

#4 of 5

PROPERTY OF THE NATIONAL REGISTER





STATE	
South Carolina	
COUNTY	
Dillon	
FOR NPS USE ONLY	
ENTRY NUMBER	DATE

**NATIONAL REGISTER OF HISTORIC PLACES
PROPERTY PHOTOGRAPH FORM**

(Type all entries - attach to or enclose with photograph)

SEE INSTRUCTIONS

1. NAME

COMMON: Joel Allen House

AND/OR HISTORIC:

2. LOCATION

STREET AND NUMBER: one-fourth mile off S.C. Highway S17-38, on Route #1,
seven miles northwest of Latta, South Carolina

CITY OR TOWN:

Latta

STATE:

South Carolina

CODE

045

COUNTY:

Dillon

CODE

033

3. PHOTO REFERENCE

PHOTO CREDIT: Pee Dee Regional Planning and Development Council

DATE OF PHOTO: November, 1972

NEGATIVE FILED AT:

Pee Dee Regional Planning and Development Council

4. IDENTIFICATION

DESCRIBE VIEW, DIRECTION, ETC.

Wainscoting and paneled door, Allen house

5 of 5

PROPERTY OF THE NATIONAL REGISTER

