



UNITED STATES DEPARTMENT OF THE INTERIOR
NATIONAL PARK SERVICE

NATIONAL REGISTER OF HISTORIC PLACES
PROPERTY PHOTOGRAPH FORM

(Type all entries - attach to or enclose with photograph)

STATE	
Georgia	
COUNTY	
Washington	
FOR NPS USE ONLY	
ENTRY NUMBER	DATE
JUL 8 1975	

SEE INSTRUCTIONS

1. NAME

COMMON: Francis Plantation

AND/OR HISTORIC:

2. LOCATION

STREET AND NUMBER:

Ga. Highway 2189

CITY OR TOWN:

between Davisboro and Bartow

STATE:

Georgia

CODE

13

COUNTY:

Washington

CODE

303

3. PHOTO REFERENCE

PHOTO CREDIT: David Kaminsky

DATE OF PHOTO: 11/5/74


NEGATIVE FILED AT:

Department of Natural Resources

4. IDENTIFICATION

DESCRIBE VIEW, DIRECTION, ETC.

Rear view; photographer facing northwest.





UNITED STATES DEPARTMENT OF THE INTERIOR
NATIONAL PARK SERVICE

NATIONAL REGISTER OF HISTORIC PLACES
PROPERTY PHOTOGRAPH FORM

(Type all entries - attach to or enclose with photograph)

STATE Georgia	
COUNTY Washington	
FOR NPS USE ONLY	
ENTRY NUMBER JUL 8 1975	DATE

SEE INSTRUCTIONS

1. NAME

COMMON: Francis Plantation

AND/OR HISTORIC:

2. LOCATION

STREET AND NUMBER:

Ga. Highway 2189

CITY OR TOWN:

between Davisboro and Bartow

STATE:

Georgia

CODE

13

COUNTY:

Washington

CODE

303

3. PHOTO REFERENCE

PHOTO CREDIT: David Kaminsky

DATE OF PHOTO: 11/5/74


NEGATIVE FILED AT:

Department of Natural Resources

4. IDENTIFICATION

DESCRIBE VIEW, DIRECTION, ETC.

Front view of Francis Plantation; photographer facing east.





NATIONAL REGISTER OF HISTORIC PLACES
PROPERTY PHOTOGRAPH FORM

(Type all entries - attach to or enclose with photograph)

STATE Georgia	
COUNTY Washington	
FOR NPS USE ONLY	
ENTRY NUMBER JUL 8 1975	DATE

SEE INSTRUCTIONS

1. NAME

COMMON: Francis Plantation
AND/OR HISTORIC:

2. LOCATION

STREET AND NUMBER:
Ga. Highway 2189

CITY OR TOWN:
between Davisboro and Bartow

STATE: Georgia	CODE 13	COUNTY: Washington	CODE 303
-------------------	------------	-----------------------	-------------

3. PHOTO REFERENCE


PHOTO CREDIT: David Kaminsky

DATE OF PHOTO: 11/5/74

NEGATIVE FILED AT:
Department of Natural Resources

4. IDENTIFICATION

DESCRIBE VIEW, DIRECTION, ETC.
Hallway; photographer facing toward front door.





UNITED STATES DEPARTMENT OF THE INTERIOR
NATIONAL PARK SERVICE

NATIONAL REGISTER OF HISTORIC PLACES
PROPERTY PHOTOGRAPH FORM

(Type all entries - attach to or enclose with photograph)

STATE	
Georgia	
COUNTY	
Washington	
FOR NPS USE ONLY	
ENTRY NUMBER	DATE
103	JUN 9 1975

SEE INSTRUCTIONS

1. NAME

COMMON: Francis Plantation
AND/OR HISTORIC:

2. LOCATION

STREET AND NUMBER:

Ga. Highway 2189

CITY OR TOWN:

between Davisboro and Bartow

STATE:

Georgia

CODE

13

COUNTY:

Washington

CODE

303

3. PHOTO REFERENCE

PHOTO CREDIT: David Kaminsky

DATE OF PHOTO: 11/5/74


NEGATIVE FILED AT:

Department of Natural Resources

4. IDENTIFICATION

DESCRIBE VIEW, DIRECTION, ETC.

Francis Plantation; interior of bedroom of main house.





UNITED STATES DEPARTMENT OF THE INTERIOR
NATIONAL PARK SERVICE

NATIONAL REGISTER OF HISTORIC PLACES
PROPERTY PHOTOGRAPH FORM

(Type all entries - attach to or enclose with photograph)

STATE Georgia	
COUNTY Washington	
FOR NPS USE ONLY	
ENTRY NUMBER JUL 3 1975	DATE

SEE INSTRUCTIONS

1. NAME


COMMON: Francis Plantation
AND/OR HISTORIC:

2. LOCATION

STREET AND NUMBER:
Ga. Highway 2189

CITY OR TOWN:
between Davisboro and Bartow

STATE: Georgia	CODE 13	COUNTY:
-------------------	------------	---------



3. PHOTO REFERENCE

PHOTO CREDIT: David Kaminsky

DATE OF PHOTO: 11/5/74

NEGATIVE FILED AT:
Department of Natural Resources

4. IDENTIFICATION

DESCRIBE VIEW, DIRECTION, ETC.

View of original kitchen and barn; photographer facing east.



NATIONAL REGISTER OF HISTORIC PLACES
PROPERTY PHOTOGRAPH FORM

(Type all entries - attach to or enclose with photograph)

STATE Georgia	
COUNTY Washington	
FOR NPS USE ONLY	
ENTRY NUMBER JUL 8 1975	DATE

SEE INSTRUCTIONS

1. NAME

COMMON: Francis Plantation

AND/OR HISTORIC:

2. LOCATION

STREET AND NUMBER:

Ga. Highway 2189

CITY OR TOWN:

between Davisboro and Bartow

STATE:

Georgia

CODE

13

COUNTY:

Washington

CODE

303

3. PHOTO REFERENCE

PHOTO CREDIT: David Kaminsky

DATE OF PHOTO: 11/5/74

NEGATIVE FILED AT:

Department of Natural Resources

4. IDENTIFICATION

DESCRIBE VIEW, DIRECTION, ETC.

Smokehouse; photographer facing N.E.





UNITED STATES DEPARTMENT OF THE INTERIOR
NATIONAL PARK SERVICE

NATIONAL REGISTER OF HISTORIC PLACES
PROPERTY PHOTOGRAPH FORM

(Type all entries - attach to or enclose with photograph)

STATE	
Georgia	
COUNTY	
Washington	
FOR NPS USE ONLY	
ENTRY NUMBER	DATE
	JUL 8 1975

SEE INSTRUCTIONS

1. NAME

COMMON: Francis Plantation

AND/OR HISTORIC:

2. LOCATION

STREET AND NUMBER:

Ga. Highway 2189

CITY OR TOWN:

between Davisboro and Bartow

STATE:

Georgia

CODE

13

COUNTY:

Washington

CODE

303

3. PHOTO REFERENCE

PHOTO CREDIT: David Kaminsky

DATE OF PHOTO: 11/5/74


NEGATIVE FILED AT:

Department of Natural Resources

4. IDENTIFICATION

DESCRIBE VIEW, DIRECTION, ETC.

Gear and Tool Shed; photographer facing N.E.





NATIONAL REGISTER OF HISTORIC PLACES
PROPERTY PHOTOGRAPH FORM

(Type all entries - attach to or enclose with photograph)

STATE	Georgia	
COUNTY	Washington	
FOR NPS USE ONLY		
ENTRY NUMBER	DATE	
JUL 3 1975		

SEE INSTRUCTIONS

1. NAME

COMMON: Francis Plantation

AND/OR HISTORIC:

2. LOCATION

STREET AND NUMBER:

Ga. Highway 2189

CITY OR TOWN:

between Davisboro and Bartow

STATE:

Georgia

CODE

13

COUNTY:

Washington

CODE

303

3. PHOTO REFERENCE

PHOTO CREDIT: David Kaminsky

DATE OF PHOTO: 11/5/74

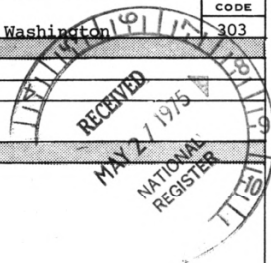
NEGATIVE FILED AT:

Department of Natural Resources

4. IDENTIFICATION

DESCRIBE VIEW, DIRECTION, ETC.

Pigeon house,; photographer facing east.





UNITED STATES DEPARTMENT OF THE INTERIOR
NATIONAL PARK SERVICE

NATIONAL REGISTER OF HISTORIC PLACES
PROPERTY PHOTOGRAPH FORM

(Type all entries - attach to or enclose with photograph)

STATE Georgia	
COUNTY Washington	
FOR NPS USE ONLY	
ENTRY NUMBER JUL 3 1975	DATE

SEE INSTRUCTIONS

1. NAME

COMMON: Francis Plantation

AND/OR HISTORIC:

2. LOCATION

STREET AND NUMBER:

Ga. Highway 2189

CITY OR TOWN:

between Davisboro and Bartow

STATE:

Georgia

CODE

13

COUNTY:

Washington

CODE

30

3. PHOTO REFERENCE

PHOTO CREDIT: David Kaminsky

DATE OF PHOTO: 11/5/74


NEGATIVE FILED AT:

Department of Natural Resources

4. IDENTIFICATION

DESCRIBE VIEW, DIRECTION, ETC.

View of wellhouse-battery; photographer looking northeast.





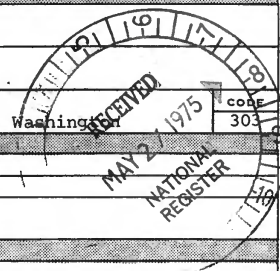
NATIONAL REGISTER OF HISTORIC PLACES
PROPERTY PHOTOGRAPH FORM

(Type all entries - attach to or enclose with photograph)

STATE Georgia	
COUNTY Washington	
FOR NPS USE ONLY	
ENTRY NUMBER	DATE

SEE INSTRUCTIONS

1. NAME			
COMMON: Francis Plantation			
AND/OR HISTORIC:			
2. LOCATION			
STREET AND NUMBER: Ga. Highway 2189			
CITY OR TOWN: between Davisboro and Bartow			
STATE: Georgia	CODE 13	COUNTY: Washington	CODE 303
3. PHOTO REFERENCE			
PHOTO CREDIT: David Kaminsky			
DATE OF PHOTO: 11/5/74			
NEGATIVE FILED AT: Department of Natural Resources			
4. IDENTIFICATION			
DESCRIBE VIEW, DIRECTION, ETC. Cotton gin across dirt road from main house. Photographer facing northwest.			





NATIONAL REGISTER OF HISTORIC PLACES
PROPERTY PHOTOGRAPH FORM

(Type all entries - attach to or enclose with photograph)

STATE	
Georgia	
COUNTY	
Washington	
FOR NPS USE ONLY	
ENTRY NUMBER	DATE
JUL 8 1975	

SEE INSTRUCTIONS

1. NAME

COMMON: Francis Plantation

AND/OR HISTORIC:

2. LOCATION

STREET AND NUMBER:

Ga. Highway 2189

CITY OR TOWN:

between Davisboro and Bartow

STATE:

Georgia

CODE

COUNTY:

13

CODE

303

3. PHOTO REFERENCE

PHOTO CREDIT: David Kaminsky

DATE OF PHOTO: 11/5/74


NEGATIVE FILED AT:

Department of Natural Resources

4. IDENTIFICATION

DESCRIBE VIEW, DIRECTION, ETC.

Log corn crib with slave cabin in rear. Photographer facing east.





UNITED STATES DEPARTMENT OF THE INTERIOR
NATIONAL PARK SERVICE

NATIONAL REGISTER OF HISTORIC PLACES
PROPERTY PHOTOGRAPH FORM

(Type all entries - attach to or enclose with photograph)

STATE	
Georgia	
COUNTY	
Washington	
FOR NPS USE ONLY	
ENTRY NUMBER	DATE
	JUL 8 1975

SEE INSTRUCTIONS

1. NAME

COMMON: Francis Plantation

AND/OR HISTORIC:

2. LOCATION

STREET AND NUMBER:

Ga. Highway 2189

CITY OR TOWN:

between Davisboro and Bartow

STATE:

Georgia

CODE

13

COUNTY:

Washington

CODE

303

3. PHOTO REFERENCE

PHOTO CREDIT: David Kaminsky

DATE OF PHOTO: 11/5/74


NEGATIVE FILED AT:

Department of Natural Resources

4. IDENTIFICATION

DESCRIBE VIEW, DIRECTION, ETC.

Eastward view of slave cabins.





NATIONAL REGISTER OF HISTORIC PLACES
PROPERTY PHOTOGRAPH FORM

(Type all entries - attach to or enclose with photograph)

STATE	
Georgia	
COUNTY	
Washington	
FOR NPS USE ONLY	
ENTRY NUMBER	DATE
	JUL 3 1975

SEE INSTRUCTIONS

1. NAME

COMMON: Francis Plantation
AND/OR HISTORIC:

2. LOCATION

STREET AND NUMBER:
Ga. Highway 2189

CITY OR TOWN:
between Davisboro and Bartow


STATE:	CODE	COUNTY:	CODE
Georgia	13	Washington	303

3. PHOTO REFERENCE

PHOTO CREDIT: David Kaminsky
DATE OF PHOTO: 11/5/74
NEGATIVE FILED AT:
Department of Natural Resources

4. IDENTIFICATION

DESCRIBE VIEW, DIRECTION, ETC.
View of woman's privy; photographer facing northeast.





UNITED STATES DEPARTMENT OF THE INTERIOR
NATIONAL PARK SERVICE

NATIONAL REGISTER OF HISTORIC PLACES
PROPERTY PHOTOGRAPH FORM

(Type all entries - attach to or enclose with photograph)

STATE Georgia	
COUNTY Washington	
FOR NPS USE ONLY	
ENTRY NUMBER	DATE

SEE INSTRUCTIONS

1. NAME

COMMON: Francis Plantation

AND/OR HISTORIC:

2. LOCATION

STREET AND NUMBER:

Ga. Highway 2189

CITY OR TOWN:

between Davisboro and Bartow

STATE:

Georgia

CODE

13

COUNTY:

Washington

CODE

303

3. PHOTO REFERENCE

PHOTO CREDIT: David Kaminsky

DATE OF PHOTO: 11/5/74


NEGATIVE FILED AT:

Department of Natural Resources

4. IDENTIFICATION

DESCRIBE VIEW, DIRECTION, ETC.

Francis Plantation; interior of woman's 4 hole, plastered privy.





UNITED STATES DEPARTMENT OF THE INTERIOR
NATIONAL PARK SERVICE

NATIONAL REGISTER OF HISTORIC PLACES
PROPERTY PHOTOGRAPH FORM

(Type all entries - attach to or enclose with photograph)

STATE	
Georgia	
COUNTY	
Washington	
FOR NPS USE ONLY	
ENTRY NUMBER	DATE
JUL 3 1975	

SEE INSTRUCTIONS

1. NAME

COMMON: Francis Plantation

AND/OR HISTORIC:

2. LOCATION

STREET AND NUMBER:

Ga. Highway 2189

CITY OR TOWN:

between Davisboro and Bartow

STATE:

Georgia

CODE

13

COUNTY:

Washington

CODE

303

3. PHOTO REFERENCE

PHOTO CREDIT: David Kaminsky

DATE OF PHOTO: 11/5/74

NEGATIVE FILED AT:

Department of Natural Resources

4. IDENTIFICATION

DESCRIBE VIEW, DIRECTION, ETC.

View of dirt road in front of and continuing north of main house at Francis Plantation.

