

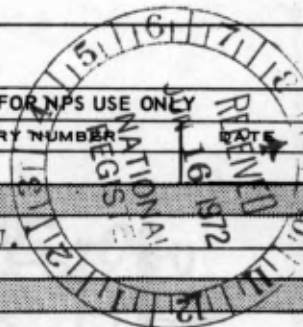


UNITED STATES DEPARTMENT OF THE INTERIOR
NATIONAL PARK SERVICE

NATIONAL REGISTER OF HISTORIC PLACES
PROPERTY PHOTOGRAPH FORM

(Type all entries - attach to or enclose with photograph)

STATE
COUNTY
FOR NPS USE ONLY
ENTRY NUMBER



JUN 30 1972

SEE INSTRUCTIONS

1. NAME			
COMMON: Logan Circle Historic District: 4 Logan Circle, N.W.			
AND/OR HISTORIC:			
2. LOCATION			
STREET AND NUMBER:			
4 Logan Circle, N.W.			
CITY OR TOWN:			
Washington			
STATE:	CODE	COUNTY:	CODE
District of Columbia	11	District of Columbia	001
3. PHOTO REFERENCE			
PHOTO CREDIT: Fred Figall, Redevelopment Land Agency			
DATE OF PHOTO: 1971			
NEGATIVE FILED AT: Redevelopment Land Agency, 1325 G Street, N.W. Washington D.C.			
4. IDENTIFICATION			
DESCRIBE VIEW, DIRECTION, ETC.			
View of 1/4 Logan Circle from the south. This important house is vacant and rapidly deteriorating.			



UNITED STATES DEPARTMENT OF THE INTERIOR
NATIONAL PARK SERVICE

NATIONAL REGISTER OF HISTORIC PLACES
PROPERTY PHOTOGRAPH FORM

(Type all entries - attach to or enclose with photograph)

SEE INSTRUCTIONS

STATE	
COUNTY	
FOR NPS USE ONLY	
ENTRY NUMBER	DATE
JUN 30 1972	

1. NAME

COMMON: Logan Circle Historic District; 19 and 20 Logan Circle, N.W.

AND/OR HISTORIC:

2. LOCATION

STREET AND NUMBER:

19 and 20 Logan Circle, N.W.

CITY OR TOWN:

Washington

STATE:

District of Columbia

CODE

COUNTY:

11

District of Columbia

CODE

001

3. PHOTO REFERENCE

PHOTO CREDIT: Fred Figall, Redevelopment Land Agency

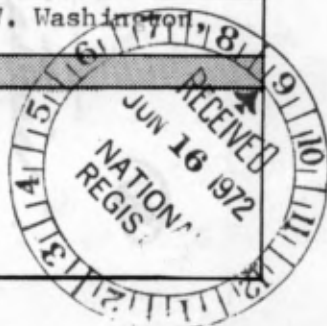
DATE OF PHOTO: 1971

NEGATIVE FILED AT: Redevelopment Land Agency, 1325 G Street, N.W. Washington
D.C.

4. IDENTIFICATION

DESCRIBE VIEW, DIRECTION, ETC.

View of 19 (left) and 20 Logan Circle from the west.





UNITED STATES DEPARTMENT OF THE INTERIOR
NATIONAL PARK SERVICE

NATIONAL REGISTER OF HISTORIC PLACES
PROPERTY PHOTOGRAPH FORM

(Type all entries - attach to or enclose with photograph)

STATE	
COUNTY	
FOR NPS USE ONLY	
ENTRY NUMBER	DATE
JUN 30 1972	



1. NAME
COMMON: Logan Circle Historic District: 1314-1316-1318 Vermont Avenue, N.W.
AND/OR HISTORIC:

2. LOCATION

STREET AND NUMBER:

1314-1316-1318 Vermont Avenue, N.W.

CITY OR TOWN:

Washington

STATE:

District of Columbia

CODE

11

COUNTY:

District of Columbia

CODE

001

3. PHOTO REFERENCE

PHOTO CREDIT: Fred Figall, Redevelopment Land Agency

DATE OF PHOTO: 1971

NEGATIVE FILED AT: Redevelopment Land Agency, 1325 G Street, N.W. Washington, D.C.

4. IDENTIFICATION

DESCRIBE VIEW, DIRECTION, ETC.

1314-1316-1318 Vermont Avenue, N.W. from the Northwest. These houses, constructed around 1875, are among the earliest in the area.

SEE INSTRUCTIONS



UNITED STATES DEPARTMENT OF THE INTERIOR
NATIONAL PARK SERVICE

NATIONAL REGISTER OF HISTORIC PLACES
PROPERTY PHOTOGRAPH FORM

(Type all entries - attach to or enclose with photograph)

STATE	
COUNTY	
FOR NPS USE ONLY	
ENTRY NUMBER	DATE
JUN 30 1972	



SEE INSTRUCTIONS

1. NAME
COMMON AND/OR HISTORIC: Logan Circle Historic District: 1301 Rhode Island Avenue, N.W.

2. LOCATION
STREET AND NUMBER: 1301 Rhode Island Avenue, N.W.
CITY OR TOWN: Washington
STATE: District of Columbia CODE: 11 COUNTY: District of Columbia CODE: 001

3. PHOTO REFERENCE
PHOTO CREDIT: Fred Figall, Revelopment Land Agency
DATE OF PHOTO: 1971
NEGATIVE FILED AT: Redevelopment Land Agency, 1325 G Street, N.W. Washington, D.C.

4. IDENTIFICATION
DESCRIBE VIEW, DIRECTION, ETC.
View of 1301 Rhode Island Avenue, N.W. from the S.E. This house occupies the apex of the small triangle formed at the intersection of Vermont and Rhode Island Avenues and the circle.



UNITED STATES DEPARTMENT OF THE INTERIOR
NATIONAL PARK SERVICE

NATIONAL REGISTER OF HISTORIC PLACES

PROPERTY PHOTOGRAPH FORM

(Type all entries - attach to or enclose with photograph)

STATE	
COUNTY	
FOR NPS USE ONLY	
ENTRY NUMBER	DATE
JUN 30 1972	

SEE INSTRUCTIONS

1. NAME

COMMON: Logan Circle Historic District: Nos. 1 and 2 Logan Circle, N.W.
AND/OR HISTORIC:

2. LOCATION

STREET AND NUMBER:

Nos. 1 and 2 Logan Circle, N.W.

CITY OR TOWN:

Washington, D.C.

STATE:

District of Columbia

CODE

11

COUNTY:

District of Columbia

CODE

001

3. PHOTO REFERENCE

PHOTO CREDIT: Fred Figall, Redevelopment Land Agency


DATE OF PHOTO: 1971

NEGATIVE FILED AT: Redevelopment Land Agency, 1325 G Street, N.W. Washington, D.C.

4. IDENTIFICATION

DESCRIBE VIEW, DIRECTION, ETC.

View of Nos. 1 and 2 Logan Circle from the N.E.





UNITED STATES DEPARTMENT OF THE INTERIOR
NATIONAL PARK SERVICE

NATIONAL REGISTER OF HISTORIC PLACES

PROPERTY PHOTOGRAPH FORM

(Type all entries - attach to or enclose with photograph)

STATE	
COUNTY	
FOR NPS USE ONLY	
ENTRY NUMBER	DATE
JUN 30 1972	

SEE INSTRUCTIONS

1. NAME

COMMON: Logan Circle Historic District: Logan Circle

AND/OR HISTORIC:

2. LOCATION

STREET AND NUMBER:

Logan Circle, N.W.

CITY OR TOWN:

Washington

STATE:

District of Columbia

CODE

11

COUNTY:

District of Columbia

CODE

001

3. PHOTO REFERENCE

PHOTO CREDIT: Fred Figall, Redevelopment Land Agency

DATE OF PHOTO: 1971

NEGATIVE FILED AT: Redevelopment Land Agency, 1325 G Street, N.W. Washington
D.C.

4. IDENTIFICATION

DESCRIBE VIEW, DIRECTION, ETC.

View of part of Logan Circle and Logan Statue from the southwest. Logan faces directly south down 13th Street.





UNITED STATES DEPARTMENT OF THE INTERIOR
NATIONAL PARK SERVICE

NATIONAL REGISTER OF HISTORIC PLACES
PROPERTY PHOTOGRAPH FORM

(Type all entries - attach to or enclose with photograph)

STATE	
COUNTY	
FOR NPS USE ONLY	
ENTRY NUMBER	DATE
JUN 30 1972	



1. NAME

COMMON: Logan Circle Historic District: 1501-1523 Vermont Avenue, N.W.
 END OR HISTORIC:

2. LOCATION

STREET AND NUMBER:
1501-1523 Vermont Avenue, N.W.

CITY OR TOWN:
Washington

STATE:	CODE	COUNTY:	CODE
District of Columbia	11	District of Columbia	001

3. PHOTO REFERENCE

PHOTO CREDIT: Fred Figall, Redevelopment Land Agency

DATE OF PHOTO: 1971

NEGATIVE FILED AT: Redevelopment Land Agency, 1325 G Street N.W. Washington, D.C.

4. IDENTIFICATION

DESCRIBE VIEW, DIRECTION, ETC.
 1501-1523
 1501-1523 Vermont Avenue, N.W. from the southwest. These rowhouses in groups of three to five are typical of the structures on the periphery of the historic district.

SEE INSTRUCTIONS



UNITED STATES DEPARTMENT OF THE INTERIOR
NATIONAL PARK SERVICE

NATIONAL REGISTER OF HISTORIC PLACES

PROPERTY PHOTOGRAPH FORM

(Type all entries - attach to or enclose with photograph)

STATE	
COUNTY	
FOR NPS USE ONLY	
ENTRY NUMBER	DATE
	JUN 30 1972

SEE INSTRUCTIONS

1. NAME

COMMON: Logan Circle Historic District: Nos. 4 through 8 Logan Circle, N.W.
AND/OR HISTORIC:

2. LOCATION

STREET AND NUMBER: 4-8 Logan Circle, N.W.

CITY OR TOWN:
Washington

STATE:	CODE	COUNTY:	CODE
District of Columbia	11	District of Columbia	001

3. PHOTO REFERENCE

PHOTO CREDIT: Fred Figall, Redevelopment Land Agency

DATE OF PHOTO: 1971

NEGATIVE FILED AT: Redevelopment Land Agency, 1325 G Street, N.W.
Washington, D.C.

4. IDENTIFICATION

DESCRIBE VIEW, DIRECTION, ETC.
Nos 4-8 Logan Circle from the southeast.

