



**NATIONAL REGISTER OF HISTORIC PLACES  
PROPERTY PHOTOGRAPH FORM**

*(Type all entries - attach to or enclose with photograph)*

STATE	
Tennessee	
COUNTY	
Henry	
FOR NPS USE ONLY	
ENTRY NUMBER	DATE
DEC 23 1974	

**1. NAME**

COMMON: Mt. Zion Church and Cemetery

AND/OR HISTORIC: Dept. Int. Re. No. H34-PHR

**2. LOCATION**

STREET AND NUMBER:

1700 ft. N.W. Bench Mark PN-2 T.V.A. 41-2

CITY OR TOWN:

STATE:

Tennessee

CODE

47

COUNTY:

Henry

CODE

079

**3. PHOTO REFERENCE**

PHOTO CREDIT: No. 70-7-18 T.N.W.R.

DATE OF PHOTO: January 15, 1974


NEGATIVE FILED AT:

Tennessee National Wildlife Refuge


**4. IDENTIFICATION**

DESCRIBE VIEW, DIRECTION, ETC.

Exterior view, showing souther side and front (eastern) end. Cemetery lies beyond dead snag. Fence barely visible, surrounds cemetery.



SEE INSTRUCTIONS



**NATIONAL REGISTER OF HISTORIC PLACES  
PROPERTY PHOTOGRAPH FORM**

*(Type all entries - attach to or enclose with photograph)*

STATE	
Tennessee	
COUNTY	
Henry	
FOR NPS USE ONLY	
ENTRY NUMBER	DATE
	DEC 23 1974

SEE INSTRUCTIONS

**1. NAME**

COMMON: Mt. Zion Church and Cemetery

AND/OR HISTORIC: Dept. Int. Re. No. H34-PHR

**2. LOCATION**

STREET AND NUMBER:

1700 ft. N.W. Bench Mark PN-2 T.V.A. 41-3

CITY OR TOWN:

STATE:

Tennessee

CODE

47

COUNTY:

Henry

CODE

079

**3. PHOTO REFERENCE**

PHOTO CREDIT: NO. 70-7-21 T.N.W.R.

DATE OF PHOTO: January 15, 1974


NEGATIVE FILED AT:

Tennessee National Wildlife Refuge

**4. IDENTIFICATION**

DESCRIBE VIEW, DIRECTION, ETC.

View looking toward the pulpit from midway up the aisle on the southern side of the building.





NATIONAL REGISTER OF HISTORIC PLACES  
PROPERTY PHOTOGRAPH FORM*(Type all entries - attach to or enclose with photograph)*

STATE Tennessee	
COUNTY Henry	
FOR NPS USE ONLY	
ENTRY NUMBER	DATE
	DEC 23 1974

## 1. NAME

COMMON: Mt. Zion Church and Cemetery

AND/OR HISTORIC:

Dept. Int. Re. No. H34-PHR

## 2. LOCATION

STREET AND NUMBER:

1700 ft. N.W. Bench Mark PN-2

T.V.A. 41-3

CITY OR TOWN:

STATE:

Tennessee

CODE

47

COUNTY:

Henry

CODE

079

## 3. PHOTO REFERENCE

PHOTO CREDIT: No. 70-7-19 T.N.W.R.

DATE OF PHOTO: January 15, 1974


NEGATIVE FILED AT:

Tennessee National Wildlife Refuge

## 4. IDENTIFICATION

DESCRIBE VIEW, DIRECTION, ETC.

Interior view showing door, pulpit, and pews northwest corner. Small table in front of pulpit is now missing.



SEE INSTRUCTIONS



UNITED STATES DEPARTMENT OF THE INTERIOR  
NATIONAL PARK SERVICENATIONAL REGISTER OF HISTORIC PLACES  
PROPERTY PHOTOGRAPH FORM*(Type all entries - attach to or enclose with photograph)*

STATE Tennessee	
COUNTY Henry	
FOR NPS USE ONLY	
ENTRY NUMBER <b>DEC 23 1974</b>	DATE

## 1. NAME

COMMON: Mount Zion Church and Cemetery

AND/OR HISTORIC: Dept. Int. Re. No. H34-PHR

## 2. LOCATION

STREET AND NUMBER:

1700 ft. N.W. Bench Mark PN-2 T.V.A. 41-3

CITY OR TOWN:

STATE:

Tennessee

CODE

47

COUNTY:

Henry

NATIONAL  
REGISTER

CODE

079

## 3. PHOTO REFERENCE

PHOTO CREDIT: Photo donated by W. C. McDaniel, Big Sandy, Tennessee

DATE OF PHOTO: 1896

NEGATIVE FILED AT:

Property of W. C. McDaniel

## 4. IDENTIFICATION

DESCRIBE VIEW, DIRECTION, ETC.

Photograph taken of congregation at the two front entrance doors of the church. The church had just been painted and cleaned up in anticipation of an associational meeting to be held at the site. The structure was approximately 2 - 3 years old at this time.

SEE INSTRUCTIONS

