



UNITED STATES DEPARTMENT OF THE INTERIOR  
NATIONAL PARK SERVICE

NATIONAL REGISTER OF HISTORIC PLACES  
PROPERTY PHOTOGRAPH FORM

(Type all entries - attach to or enclose with photograph)

1. NAME

| COMMON                                      | AND/OR HISTORIC | NUMERIC CODE (Assigned by NPS) |
|---|-----------------|--------------------------------|
| San Juan Island National<br>Historical Park | English Camp    |                                |

2. LOCATION

| STATE      | COUNTY   | TOWN  |
|------------|----------|-------|
| Washington | San Juan | ----- |

STREET AND NUMBER

Garrison Bay between San Juan Harbor and Eagle Cove.

3. PHOTO REFERENCE

| PHOTO CREDIT               | DATE | NEGATIVE FILED AT                           |
|----------------------------|------|---|
| National Park Service<br>p | 1974 | San Juan Island National<br>Historical Park |

4. IDENTIFICATION

DESCRIBE VIEW, DIRECTION, ETC.

Southwest corner of English Camp Barracks.



**NATIONAL REGISTER OF HISTORIC PLACES  
PROPERTY PHOTOGRAPH FORM**

*(Type all entries - attach to or enclose with photograph)*

| 1. NAME                                  |                 |                                       |
|--|-----------------|---------------------------------------|
| COMMON                                   | AND/OR HISTORIC | NUMERIC CODE <i>(Assigned by NPS)</i> |
| San Juan Island National Historical Park | English Camp    |                                       |

| 2. LOCATION |          |       |
|-------------|----------|-------|
| STATE       | COUNTY   | TOWN  |
| Washington  | San Juan | ----- |

| STREET AND NUMBER                                    |
|--|
| Garrison Bay, between San Juan Harbor and Eagle Cove |

| 3. PHOTO REFERENCE    |      |  |
|-----------------------|------|--|
| PHOTO CREDIT          | DATE | NEGATIVE FILED AT                        |
| National Park Service | 1974 | San Juan Island National Historical Park |

| 4. IDENTIFICATION                                 |
|---|
| DESCRIBE VIEW, DIRECTION, ETC.                    |
| Southwest (front) side of English Camp Commissary |







UNITED STATES DEPARTMENT OF THE INTERIOR  
NATIONAL PARK SERVICE

NATIONAL REGISTER OF HISTORIC PLACES  
PROPERTY PHOTOGRAPH FORM

(Type all entries - attach to or enclose with photograph)

STATE  
Washington

COUNTY  
San Juan

FOR NPS USE ONLY

ENTRY NUMBER

DATE

SEE INSTRUCTIONS

1. NAME

COMMON: Lawson Farm Building

AND/OR HISTORIC: English Camp Hospital

2. LOCATION

STREET AND NUMBER:

Garrison Bay San Juan Island San Juan County

CITY OR TOWN:

San Juan

STATE:

Washington

CODE

053

COUNTY:

San Juan

CODE

055

3. PHOTO REFERENCE

PHOTO CREDIT: National Park Service

DATE OF PHOTO: 1974

NEGATIVE FILED AT: San Juan Island National Historical Park

4. IDENTIFICATION

DESCRIBE VIEW, DIRECTION, ETC.

Northwest Corner of English Camp Hospital, unrestored.





UNITED STATES DEPARTMENT OF THE INTERIOR  
NATIONAL PARK SERVICE

NATIONAL REGISTER OF HISTORIC PLACES  
PROPERTY PHOTOGRAPH FORM

(Type all entries - attach to or enclose with photograph)

| 1. NAME   |                 |  |
|---|-----------------|--|
| COMMON  | AND/OR HISTORIC | NUMERIC CODE (Assigned by NPS)           |
| San Juan Island National Historical Park            | Engilsh Camp    |  |
| 2. LOCATION   |                 |  |
| STATE   | COUNTY          | TOWN                                     |
| Washington  | San Juan        | -----                                    |
| STREET AND NUMBER                                   |                 |  |
| Garrison Bay between San Juan Harbor and Eagle Cove |                 |  |
| 3. PHOTO REFERENCE                                  |                 |  |
| PHOTO CREDIT  | DATE            | NEGATIVE FILED AT                        |
| National Park Service                               | 1974            | San Juan Island National Historical Park |
| 4. IDENTIFICATION                                   |                 |  |
| DESCRIBE VIEW, DIRECTION, ETC.                      |                 |  |

West side of Masonry Ruin



In  
Memory  
of  
the  
Ellis  
Family  
1861

Sacred  
to  
the  
Memory  
of  
WILLIAM DAVIS  
MORILL  
Who was accidentally  
killed by  
his  
brother  
JAMES  
April 28, 1861  
This tablet is erected to the memory  
by his surviving friends.

Sacred  
to  
the  
Memory  
of  
WILLIAM TAYLOR  
Aged 31 years  
Who was accidentally shot  
by his brother  
JAMES  
Jan. 26, 1861  
This tablet  
is erected by his  
surviving brother

In Memory  
of  
JOHN CHARLES WOOD  
Who died Jan. 8, 1869  
Aged 28 years.  
Also  
27. C. JAMES HENSLY  
Who was accidentally  
killed in the  
service of the  
Army at  
Hartsville, Mo.,  
April 28, 1861  
His body was not found  
This tablet is erected  
ERECTED  
at the expense of  
the  
Committee of the  
War of the  
Civil War

UNITED STATES DEPARTMENT OF THE INTERIOR  
NATIONAL PARK SERVICE

NATIONAL REGISTER OF HISTORIC PLACES  
PROPERTY PHOTOGRAPH FORM

(Type all entries - attach to or enclose with photograph)

1. NAME

| COMMON                                   | AND/OR HISTORIC | NUMERIC CODE (Assigned by NPS) |
|--|-----------------|--------------------------------|
| San Juan Island National Historical Park | English Camp    |                                |

2. LOCATION

| STATE      | COUNTY   | TOWN  |
|------------|----------|-------|
| Washington | San Juan | ----- |

STREET AND NUMBER

Garrison Bay, between San Juan Harbor and Eagle Cove

3. PHOTO REFERENCE

| PHOTO CREDIT          | DATE | NEGATIVE FILED AT                        |
|-----------------------|------|--|
| National Park Service | 1974 | San Juan Island National Historical Park |

4. IDENTIFICATION

DESCRIBE VIEW, DIRECTION, ETC.

English Camp Cemetary looking south





UNITED STATES DEPARTMENT OF THE INTERIOR  
NATIONAL PARK SERVICE

**NATIONAL REGISTER OF HISTORIC PLACES  
PROPERTY PHOTOGRAPH FORM**

*(Type all entries - attach to or enclose with photograph)*

1. NAME

| COMMON                                   | AND/OR HISTORIC | NUMERIC CODE <i>(Assigned by NPS)</i> |
|--|-----------------|---------------------------------------|
| San Juan Island National Historical Park | English Camp    |                                       |

2. LOCATION

| STATE      | COUNTY   | TOWN  |
|------------|----------|-------|
| Washington | San Juan | ----- |

STREET AND NUMBER

Garrison Bay, San Juan National Historical Park

3. PHOTO REFERENCE

| PHOTO CREDIT          | DATE | NEGATIVE FILED AT                        |
|-----------------------|------|--|
| National Park Service | 1974 | San Juan Island National Historical Park |

4. IDENTIFICATION

DESCRIBE VIEW, DIRECTION, ETC.

English Camp Blockhouse looking west.





**NATIONAL REGISTER OF HISTORIC PLACES  
PROPERTY PHOTOGRAPH FORM**

*(Type all entries - attach to or enclose with photograph)*

|                            |      |
|----------------------------|------|
| STATE<br><b>Washington</b> |      |
| COUNTY<br><b>San Juan</b>  |      |
| FOR NPS USE ONLY           |      |
| ENTRY NUMBER               | DATE |
|                            |      |

SEE INSTRUCTIONS

**1. NAME**

COMMON: **San Juan Island National Historical Park**  
AND/OR HISTORIC: **English Camp**

**2. LOCATION**

STREET AND NUMBER:  
**Garrison Bay**

CITY OR TOWN:


|                             |                   |                            |                    |
|-----------------------------|-------------------|----------------------------|--------------------|
| STATE:<br><b>Washington</b> | CODE<br><b>53</b> | COUNTY:<br><b>San Juan</b> | CODE<br><b>055</b> |
|-----------------------------|-------------------|----------------------------|--------------------|

**3. PHOTO REFERENCE**

PHOTO CREDIT: **National Park Service**  
DATE OF PHOTO: **1974**  
NEGATIVE FILED AT:  
**San Juan Island National Historical Park**

**4. IDENTIFICATION**

DESCRIBE VIEW, DIRECTION, ETC.  
  
**Southwest (front) side of English Camp Commissary.**



In Memory of  
Mrs. Ellis  
...  
1863

Sacred  
to the Memory  
of  
**WILLIAM DAVIS**  
M.D. M.C. R. M.J.J.  
Who was accidentally drowned  
Jan. 21<sup>st</sup> 1868  
aged 26 years  
This tablet is erected in his memory  
by his surviving friends.

Sacred  
to the Memory  
of  
**WILLIAM TAYLOR**  
aged 31 years  
Who was accidentally shot  
By his Brother  
Jan. 26<sup>th</sup> 1868  
aged 31 years  
This tablet  
is erected by his  
surviving brother

In Memory  
of  
**700<sup>th</sup> CHARLES WOOD**  
Wooded Jan. 8<sup>th</sup> 1859  
Aged 28 years.  
Also  
**27<sup>th</sup> JAMES WASTLEY**  
Who was accidentally drowned in the  
adjacent harbor April 7<sup>th</sup> 1859  
His Body was not found.  
This tablet is erected by  
**ERECTED**  
at a cost of eleven dollars  
Contributed by the class of the  
R. M. A. S.



**NATIONAL REGISTER OF HISTORIC PLACES  
PROPERTY PHOTOGRAPH FORM**

*(Type all entries - attach to or enclose with photograph)*

|                            |      |
|----------------------------|------|
| STATE<br><b>Washington</b> |      |
| COUNTY<br><b>San Juan</b>  |      |
| FOR NPS USE ONLY           |      |
| ENTRY NUMBER               | DATE |
|                            |      |

SEE INSTRUCTIONS

**1. NAME**

COMMON: **San Juan Island National Historical Park**  
AND/OR HISTORIC: **English Camp**

**2. LOCATION**

STREET AND NUMBER:

**Garrison Bay**

CITY OR TOWN:

STATE:

**Washington**

CODE

**53**

COUNTY:

**San Juan**

CODE

**055**

**3. PHOTO REFERENCE**

PHOTO CREDIT: **National Park Service**

DATE OF PHOTO: **1974**


NEGATIVE FILED AT:

**San Juan Island**

**4. IDENTIFICATION**

DESCRIBE VIEW, DIRECTION, ETC.

**English Camp Cemetary looking south**







NATIONAL REGISTER OF HISTORIC PLACES  
PROPERTY PHOTOGRAPH FORM

(Type all entries - attach to or enclose with photograph)

|                     |      |
|---------------------|------|
| STATE<br>Washington |      |
| COUNTY<br>San Juan  |      |
| FOR NPS USE ONLY    |      |
| ENTRY NUMBER        | DATE |
|                     |      |

SEE INSTRUCTIONS

1. NAME

COMMON: San Juan Island National Historical Park  
AND/OR HISTORIC: English Camp

2. LOCATION

STREET AND NUMBER:

Garrison Bay

CITY OR TOWN:

STATE:

Washington

CODE

53

COUNTY:

San Juan

CODE

055

3. PHOTO REFERENCE

PHOTO CREDIT: National Park Service

DATE OF PHOTO: 1974

NEGATIVE FILED AT:

San Juan Island National Historical Park

4. IDENTIFICATION

DESCRIBE VIEW, DIRECTION, ETC.

West side of Masonry Ruin.









NATIONAL REGISTER OF HISTORIC PLACES  
PROPERTY PHOTOGRAPH FORM

(Type all entries - attach to or enclose with photograph)

|                  |      |
|------------------|------|
| STATE            |      |
| Washington       |      |
| COUNTY           |      |
| San Juan         |      |
| FOR NPS USE ONLY |      |
| ENTRY NUMBER     | DATE |
|                  |      |

SEE INSTRUCTIONS

1. NAME

COMMON: San Juan Island National Historical Park  
AND/OR HISTORIC: English Camp

2. LOCATION

STREET AND NUMBER:

Garrison Bay

CITY OR TOWN:

STATE:

Washington

CODE

53

COUNTY:

San Juan

CODE

055

3. PHOTO REFERENCE

PHOTO CREDIT: National Park Service

DATE OF PHOTO: 1974


NEGATIVE FILED AT:

San Juan Island National Historical Park

4. IDENTIFICATION

DESCRIBE VIEW, DIRECTION, ETC.

Southwest corner of English Camp Barracks.







UNITED STATES DEPARTMENT OF THE INTERIOR  
NATIONAL PARK SERVICE

NATIONAL REGISTER OF HISTORIC PLACES  
PROPERTY PHOTOGRAPH FORM

*(Type all entries - attach to or enclose with photograph)*

|   |                 |                                       |
|---|-----------------|---------------------------------------|
| 1. NAME                                     |                 |                                       |
| COMMON                                      | AND/OR HISTORIC | NUMERIC CODE <i>(Assigned by NPS)</i> |
| San Juan Island National<br>Historical Park | American Camp   |                                       |


|                   |          |       |
|-------------------|----------|-------|
| 2. LOCATION       |          |       |
| STATE             | COUNTY   | TOWN  |
| Washington        | San Juan | ----- |
| STREET AND NUMBER |          |       |

Between San Juan Harbor and Eagle Cove.

|                            |      |   |
|----------------------------|------|---|
| 3. PHOTO REFERENCE         |      |   |
| PHOTO CREDIT               | DATE | NEGATIVE FILED AT                           |
| National Park Service<br>p | 1974 | San Juan Island National<br>Historical Park |

|                                     |
|-------------------------------------|
| 4. IDENTIFICATION                   |
| DESCRIBE VIEW, DIRECTION, ETC.      |
| American Camp Redoubt looking East. |





EX. 10 - 1962  
10.10.10  
MOLLENE FARM  
10.1  
10.10.10

UNITED STATES DEPARTMENT OF THE INTERIOR  
NATIONAL PARK SERVICE

**NATIONAL REGISTER OF HISTORIC PLACES  
PROPERTY PHOTOGRAPH FORM**

*(Type all entries - attach to or enclose with photograph)*

**1. NAME**

COMMON

San Juan Island National  
Historical Park

AND/OR HISTORIC

American Camp

NUMERIC CODE *(Assigned by NPS)*

**2. LOCATION**

STATE

Washington

COUNTY

San Juan

TOWN

STREET AND NUMBER

Between San Juan Harbor and Eagle Cove

**3. PHOTO REFERENCE**

PHOTO CREDIT

National Park Service  
p

DATE

1974

NEGATIVE FILED AT

San Juan Island National  
Historical Park

**4. IDENTIFICATION**

DESCRIBE VIEW, DIRECTION, ETC.

Bellevue Farm Archeological Site looking West.





UNITED STATES DEPARTMENT OF THE INTERIOR  
NATIONAL PARK SERVICE

NATIONAL REGISTER OF HISTORIC PLACES  
PROPERTY PHOTOGRAPH FORM

*(Type all entries - attach to or enclose with photograph)*

|   |                                  |                                       |
|---|----------------------------------|---------------------------------------|
| 1. NAME   |                                  |                                       |
| COMMON<br>San Juan Island National<br>Historical Park | AND/OR HISTORIC<br>American Camp | NUMERIC CODE <i>(Assigned by NPS)</i> |

|                     |                    |               |
|---------------------|--------------------|---------------|
| 2. LOCATION         |                    |               |
| STATE<br>Washington | COUNTY<br>San Juan | TOWN<br>----- |

|  |  |  |
|--|--|--|
| STREET AND NUMBER                      |  |  |
| Between San Juan Harbor and Eagle Cove |  |  |

|                                       |              |  |
|---------------------------------------|--------------|--|
| 3. PHOTO REFERENCE                    |              |  |
| PHOTO CREDIT<br>National Park Service | DATE<br>1974 | NEGATIVE FILED AT<br>San Juan Island National<br>Historical Park |

|                                |  |  |
|--------------------------------|--|--|
| 4. IDENTIFICATION              |  |  |
| DESCRIBE VIEW, DIRECTION, ETC. |  |  |

San Juan Village Archeological Site looking North.





UNITED STATES DEPARTMENT OF THE INTERIOR  
NATIONAL PARK SERVICE

NATIONAL REGISTER OF HISTORIC PLACES  
PROPERTY PHOTOGRAPH FORM

(Type all entries - attach to or enclose with photograph)

1. NAME

| COMMON                                   | AND/OR HISTORIC | NUMERIC CODE (Assigned by NPS) |
|--|-----------------|--------------------------------|
| San Juan Island National Historical Park | American Camp   |                                |

2. LOCATION

| STATE      | COUNTY   | TOWN |
|------------|----------|------|
| Washington | San Juan |      |

STREET AND NUMBER

Between San Juan Harbor and Eagle Cove.

3. PHOTO REFERENCE

| PHOTO CREDIT          | DATE | NEGATIVE FILED AT                        |
|-----------------------|------|--|
| National Park Service | 1974 | San Juan Island National Historical Park |

4. IDENTIFICATION

DESCRIBE VIEW, DIRECTION, ETC.

Southeast corner of Warbass House, an American Camp Structure converted to a residence.





UNITED STATES DEPARTMENT OF THE INTERIOR  
NATIONAL PARK SERVICE

NATIONAL REGISTER OF HISTORIC PLACES  
PROPERTY PHOTOGRAPH FORM

(Type all entries - attach to or enclose with photograph)

1. NAME

| COMMON                                   | AND/OR HISTORIC | NUMERIC CODE (Assigned by NPS) |
|--|-----------------|--------------------------------|
| San Juan Island National Historical Park | American Camp   |                                |

2. LOCATION

| STATE      | COUNTY     | TOWN  |
|------------|------------|-------|
| Washington | b San Juan | ----- |

STREET AND NUMBER

Between San Juan Harbor and Eagle Cove

3. PHOTO REFERENCE

| PHOTO CREDIT               | DATE | NEGATIVE FILED AT                        |
|----------------------------|------|--|
| National Park Service<br>D | 1974 | San Juan Island National Historical Park |

4. IDENTIFICATION

DESCRIBE VIEW, DIRECTION, ETC.

The southwest corner of the McRae House, an old officer's quarters converted to a residence







NATIONAL REGISTER OF HISTORIC PLACES  
PROPERTY PHOTOGRAPH FORM

(Type all entries - attach to or enclose with photograph)

|                  |            |
|------------------|------------|
| STATE            | Washington |
| COUNTY           | San Juan   |
| FOR NPS USE ONLY |            |
| ENTRY NUMBER     | DATE       |
|                  |            |

SEE INSTRUCTIONS

1. NAME

COMMON: San Juan Island National Historical Park  
 AND/OR HISTORIC: American Camp

2. LOCATION

STREET AND NUMBER:  
 Between San Juan Harbor and Eagle Cove

CITY OR TOWN:


STATE: Washington      CODE: 53      COUNTY: San Juan      CODE: 055

3. PHOTO REFERENCE

PHOTO CREDIT: National Park Service  
 DATE OF PHOTO: 1974  
 NEGATIVE FILED AT:  
 San Juan Island National Historical Park

4. IDENTIFICATION

DESCRIBE VIEW, DIRECTION, ETC.  
 San Juan Village Archeological Site looking North.





1000  
1000  
1000  
1000

UNITED STATES DEPARTMENT OF THE INTERIOR  
NATIONAL PARK SERVICE

NATIONAL REGISTER OF HISTORIC PLACES  
PROPERTY PHOTOGRAPH FORM

(Type all entries - attach to or enclose with photograph)

1. NAME

COMMON

San Juan Island National  
Historical Park

AND/OR HISTORIC

American Camp

NUMERIC CODE (Assigned by NPS)

2. LOCATION

STATE

Washington

COUNTY

San Juan

TOWN

STREET AND NUMBER

Between San Juan Harbor and Eagle Cove

3. PHOTO REFERENCE

PHOTO CREDIT

National Park Service  
p

DATE

1974


NEGATIVE FILED AT

San Juan Island National  
Historical Park

4. IDENTIFICATION

DESCRIBE VIEW, DIRECTION, ETC.

Bellevue Farm: Archeological Site looking West.







UNITED STATES DEPARTMENT OF THE INTERIOR  
NATIONAL PARK SERVICE

NATIONAL REGISTER OF HISTORIC PLACES  
PROPERTY PHOTOGRAPH FORM

(Type all entries - attach to or enclose with photograph)

|                     |      |
|---------------------|------|
| STATE<br>Washington |      |
| COUNTY<br>San Juan  |      |
| FOR NPS USE ONLY    |      |
| ENTRY NUMBER        | DATE |
|                     |      |

SEE INSTRUCTIONS

1. NAME

COMMON: San Juan Island National Historical Park

AND/OR HISTORIC: American Camp

2. LOCATION

STREET AND NUMBER:

Between San Juan Harbor and Eagle Cove.

CITY OR TOWN:

STATE:

Washington

CODE

53

COUNTY:

San Juan

CODE

055

3. PHOTO REFERENCE

PHOTO CREDIT: National Park Service


DATE OF PHOTO: 1974

NEGATIVE FILED AT: San Juan Island National Historical Park

4. IDENTIFICATION

DESCRIBE VIEW, DIRECTION, ETC.

American Camp Redoubt looking east.








**NATIONAL REGISTER OF HISTORIC PLACES  
PROPERTY PHOTOGRAPH FORM**

*(Type all entries - attach to or enclose with photograph)*

|                            |      |
|----------------------------|------|
| STATE<br><b>Washington</b> |      |
| COUNTY<br><b>San Juan</b>  |      |
| FOR NPS USE ONLY           |      |
| ENTRY NUMBER               | DATE |

SEE INSTRUCTIONS

|  |                   |                            |                    |
|--|-------------------|----------------------------|--------------------|
| <b>1. NAME</b>   |                   |                            |                    |
| COMMON: <b>San Juan Island National Historical Park</b>  |                   |                            |                    |
| AND/OR HISTORIC: <b>American Camp</b>  |                   |                            |                    |
| <b>2. LOCATION</b>   |                   |                            |                    |
| STREET AND NUMBER:<br><b>Between San Juan Harbor and Eagle Cove</b>  |                   |                            |                    |
| CITY OR TOWN:  |                   |                            |                    |
| STATE:<br><b>Washington</b>  | CODE<br><b>53</b> | COUNTY:<br><b>San Juan</b> | CODE<br><b>055</b> |
| <b>3. PHOTO REFERENCE</b>  |                   |                            |                    |
| PHOTO CREDIT: <b>National Park Service</b>   |                   |                            |                    |
| DATE OF PHOTO: <b>1974</b>   |                   |                            |                    |
| NEGATIVE FILED AT:<br><b>San Juan Island National Historical Park</b>  |                   |                            |                    |
| <b>4. IDENTIFICATION</b>   |                   |                            |                    |
| DESCRIBE VIEW, DIRECTION, ETC.<br><b>Southeast corner of Warbass House, an American Camp structure converted to a residence.</b> |                   |                            |                    |





NATIONAL REGISTER OF HISTORIC PLACES  
PROPERTY PHOTOGRAPH FORM

(Type all entries - attach to or enclose with photograph)

|                            |      |
|----------------------------|------|
| STATE<br><b>Washington</b> |      |
| COUNTY<br><b>San Juan</b>  |      |
| FOR NPS USE ONLY           |      |
| ENTRY NUMBER               | DATE |
|                            |      |

SEE INSTRUCTIONS

1. NAME

COMMON: **San Juan Island National Historical Park**

AND/OR HISTORIC: **American Camp**

2. LOCATION

STREET AND NUMBER:

**Between San Juan Harbor and Eagle Cove**

CITY OR TOWN:

STATE:

**Washington**

CODE

**53**

COUNTY:

**San Juan**

3. PHOTO REFERENCE

PHOTO CREDIT: **National Park Service**

DATE OF PHOTO: **1974**

NEGATIVE FILED AT:

**San Juan Island National Historical Park**

4. IDENTIFICATION

DESCRIBE VIEW, DIRECTION, ETC.

The southwest corner of the McRae House, an old officer's quarters converted to a residence.

