



NATIONAL REGISTER OF HISTORIC PLACES


PROPERTY PHOTOGRAPH FORM

(Type all entries - attach to or enclose with photograph)

STATE	Maryland
COUNTY	Howard
FOR NPS USE ONLY	
ENTRY NUMBER	DATE
	OCT 18 1974

SEE INSTRUCTIONS

1. NAME			
COMMON: Waverley			
AND/OR HISTORIC:			
2. LOCATION			
STREET AND NUMBER: East side Marriottsville Road, 1/2 mile North of Junction/ with Interstate 70 N.			
CITY OR TOWN: Approximately 3 miles south of Marriottsville			
STATE: Maryland	CODE: 24	COUNTY: Howard	CODE: 027
3. PHOTO REFERENCE			
PHOTO CREDIT: Anthony O. James			
DATE OF PHOTO: 7/73			
NEGATIVE FILED AT: Maryland Historical Trust			
4. IDENTIFICATION			
DESCRIBE VIEW, DIRECTION, ETC. North end Waverley			
<b>PROPERTY OF THE NATIONAL REGISTER</b> #1A3			



NORTH END  
WAVERLY  
HOWARD CO, MD  
(HO-21)

MARYLAND HISTORICAL TRUST  
2525 RIVA ROAD  
ANNAPOLIS, MARYLAND 21401

ANTHONY O. JAMES  
7/73



NATIONAL REGISTER OF HISTORIC PLACES  
PROPERTY PHOTOGRAPH FORM

(Type all entries - attach to or enclose with photograph)

Maryland	
COUNTY Howard	
FOR NPS USE ONLY	
ENTRY NUMBER OCT 18 1974	DATE

SEE INSTRUCTIONS

1. NAME

COMMON: Waverley  
AND/OR HISTORIC:

2. LOCATION

STREET AND NUMBER: with Interstate 70 N.  
East side Marriottsville Road, 1/2 mile North of Junction/  
CITY OR TOWN: Approximately 3 miles south of Marriottsville

STATE: Maryland	CODE 24	COUNTY: Howard	CODE 027
--------------------	------------	-------------------	-------------

3. PHOTO REFERENCE


PHOTO CREDIT: Anthony Oliver James  
DATE OF PHOTO: summer 1973  
NEGATIVE FILED AT:  
Maryland Historical Trust

4. IDENTIFICATION

DESCRIBE VIEW, DIRECTION, ETC.  
  
West elevation

PROPERTY OF THE NATIONAL REGISTER

# 2 of 3






NATIONAL REGISTER OF HISTORIC PLACES  
PROPERTY PHOTOGRAPH FORM

(Type all entries - attach to or enclose with photograph)

STATE	
Maryland	
COUNTY	
Howard	
FOR NPS USE ONLY	
ENTRY NUMBER	DATE
	OCT 18 1974

SEE INSTRUCTIONS

1. NAME			
COMMON: Waverley			
AND/OR HISTORIC:			
2. LOCATION			
STREET AND NUMBER: with Interstate 70 N. East side Marriottsville Road, 1/2 mile North of Junction/			
CITY OR TOWN: Approximately 3 miles south of Marriottsville			
STATE:	CODE	COUNTY:	CODE
Maryland	24	Howard	027
3. PHOTO REFERENCE			
PHOTO CREDIT: Anthony O. James			
DATE OF PHOTO: 7/73			
NEGATIVE FILED AT: Maryland Historical Trust			
4. IDENTIFICATION			
DESCRIBE VIEW, DIRECTION, ETC.  View from N.W.			



**PROPERTY OF THE NATIONAL REGISTER**

# 3 of 3

VIEW FROM N.W.

TENANT HOUSE AT  
WAVERLY  
HOWARD CO, MD  
(HO-21)

MARYLAND HISTORICAL TRUST  
2525 RIVA ROAD  
ANNAPOLIS, MARYLAND 21401

ANTHONY O. JAMES  
7/73