



UNITED STATES DEPARTMENT OF THE INTERIOR
NATIONAL PARK SERVICE

NATIONAL REGISTER OF HISTORIC PLACES
PROPERTY PHOTOGRAPH FORM #1

(Type all entries - attach to or enclose with photograph)

STATE Connecticut	
COUNTY New Haven	
FOR NPS USE ONLY	
ENTRY NUMBER 70.10.09.0035	DATE 10/28/70

SEE INSTRUCTIONS

1. NAME

COMMON: Fort Hale
AND/OR HISTORIC: Fort Nathan Hale, Black Rock

2. LOCATION

STREET AND NUMBER:
off Woodward Avenue

CITY OR TOWN:
New Haven

STATE:
Connecticut

CODE COUNTY:
06 New Haven

3. PHOTO REFERENCE

PHOTO CREDIT: L. Adams


DATE OF PHOTO: June 1969

NEGATIVE FILED AT:
Fort Nathan Hale Restoration Projects, Inc. 000516

4. IDENTIFICATION

DESCRIBE VIEW, DIRECTION, ETC.

Interior of fort showing partially filled doorway to one of the forts five buildings, as seen from the parade ground within the earthworks of the fort.





UNITED STATES DEPARTMENT OF THE INTERIOR
NATIONAL PARK SERVICE

NATIONAL REGISTER OF HISTORIC PLACES


PROPERTY PHOTOGRAPH FORM # 2

(Type all entries - attach to or enclose with photograph)

STATE Connecticut	
COUNTY New Haven	
FOR NPS USE ONLY	
ENTRY NUMBER 10.10.09.0035	DATE 10/28/70

SEE INSTRUCTIONS

1. NAME			
COMMON: Fort Hale			
AND/OR HISTORIC: Fort Nathan Hale, Black Rock			
2. LOCATION			
STREET AND NUMBER: off Woodward Avenue			
CITY OR TOWN: New Haven			
STATE: Connecticut	CODE 06 09	COUNTY: New Haven	CODE 009
3. PHOTO REFERENCE			
PHOTO CREDIT: L. Adams			
DATE OF PHOTO: June 1969			
NEGATIVE FILED AT: Fort Nathan Hale Restoration Projects, Inc. 06516			
4. IDENTIFICATION			
DESCRIBE VIEW, DIRECTION, ETC. Rear earthworks as seen looking across moat at rear of fort. View is looking in a S.W. direction approx. from position of old drawbridge.			





UNITED STATES DEPARTMENT OF THE INTERIOR
NATIONAL PARK SERVICE

NATIONAL REGISTER OF HISTORIC PLACES


PROPERTY PHOTOGRAPH FORM #3

(Type all entries - attach to or enclose with photograph)

STATE Connecticut	
COUNTY New Haven	
FOR NPS USE ONLY	
ENTRY NUMBER 70.10.09.0035	DATE 10/28/70

SEE INSTRUCTIONS

1. NAME		
COMMON: Fort Hale		
AND/OR HISTORIC: Fort Nathan Hale, Black Rock		
2. LOCATION		
STREET AND NUMBER: off Woodward Avenue		
CITY OR TOWN: New Haven		
STATE: Connecticut	CODE 06	COUNTY: New Haven
3. PHOTO REFERENCE		
PHOTO CREDIT: none		
DATE OF PHOTO: circa 1894		
NEGATIVE FILED AT: Fort Nathan Hale Restoration Projects, Inc. P.O. box 374, 06516		
4. IDENTIFICATION		
DESCRIBE VIEW, DIRECTION, ETC. View of The Entire Fort, looking from Forbes Bluff, North.		





UNITED STATES DEPARTMENT OF THE INTERIOR
NATIONAL PARK SERVICE

NATIONAL REGISTER OF HISTORIC PLACES
PROPERTY PHOTOGRAPH FORM #4

(Type all entries - attach to or enclose with photograph)

STATE Connecticut	
COUNTY New Haven	
FOR NPS USE ONLY	
ENTRY NUMBER 70.10.09.0035	DATE 10/28/70

SEE INSTRUCTIONS

1. NAME


COMMON: Fort Hale
AND/OR HISTORIC: Fort Nathan Hale, Black Rock

2. LOCATION

STREET AND NUMBER: off Woodward Avenue

CITY OR TOWN: New Haven

STATE: Connecticut	CODE 06	COUNTY: New Haven	CODE 06
--------------------	------------	-------------------	------------



3. PHOTO REFERENCE

PHOTO CREDIT: L. Adams
DATE OF PHOTO: June 1969
NEGATIVE FILED AT:
Fort Nathan Hale Restoration Projects, Inc. 06516

4. IDENTIFICATION

DESCRIBE VIEW, DIRECTION, ETC.

View shows exposed exterior of one of the forts five buildings. This is the longest building on the site, a concrete bomb-proof barracks (originally covered by earth to conceal its strength). Photo is looking to the North West.