



Worster House

UNITED STATES DEPARTMENT OF THE INTERIOR
NATIONAL PARK SERVICE

NATIONAL REGISTER OF HISTORIC PLACES

1. PROPERTY PHOTOGRAPH FORM

(Type all entries - attach to or enclose with photograph)

STATE Maine	
COUNTY Kennebec	
FOR NPS USE ONLY	
ENTRY NUMBER 70,10,23,0043	DATE 10/28/70

1. NAME

COMMON: **Hallowell**
AND/OR HISTORIC: **"The Hook"**

2. LOCATION

STREET AND NUMBER:
The hillside of
CITY OR TOWN:
Hallowell

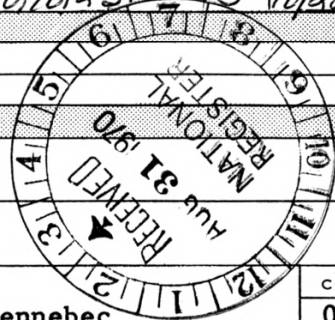
STATE: Maine	CODE 1823	COUNTY: Kennebec	CODE 011
------------------------	---------------------	----------------------------	--------------------

3. PHOTO REFERENCE

PHOTO CREDIT: **Row House, Inc.**
DATE OF PHOTO: **1970**
NEGATIVE FILED AT:
Row House Inc., Hallowell, Maine

4. IDENTIFICATION

DESCRIBE VIEW, DIRECTION, ETC.
**The Worster House - 1832-4
Second Street
Looking south**



SEE INSTRUCTIONS



UNITED STATES DEPARTMENT OF THE INTERIOR
NATIONAL PARK SERVICE

NATIONAL REGISTER OF HISTORIC PLACES
PROPERTY PHOTOGRAPH FORM

2A

(Type all entries - attach to or enclose with photograph)

STATE Maine	
COUNTY Kennebec	
FOR NPS USE ONLY	
ENTRY NUMBER 70,10,23,0043	DATE 10/28/70


1. NAME

COMMON: **Hallowell**
AND/OR HISTORIC: **"The Hook"**

2. LOCATION

STREET AND NUMBER:
The hillside of
CITY OR TOWN:
Hallowell

STATE: Maine	CODE 18 23	COUNTY: Kennebec	CODE 011
------------------------	----------------------	----------------------------	--------------------



3. PHOTO REFERENCE

PHOTO CREDIT: **Row House, Inc.**
DATE OF PHOTO: **1970**
NEGATIVE FILED AT:
Row House, Inc., Hallowell, Maine

4. IDENTIFICATION

DESCRIBE VIEW, DIRECTION, ETC.
**Home of Gov. John Hubbard, 1830
Winthrop Street
Looking south**

SEE INSTRUCTIONS



UNITED STATES DEPARTMENT OF THE INTERIOR
NATIONAL PARK SERVICE

NATIONAL REGISTER OF HISTORIC PLACES

2B

PROPERTY PHOTOGRAPH FORM

(Type all entries - attach to or enclose with photograph)

STATE

Maine

COUNTY

Kennebec

FOR NPS USE ONLY

ENTRY NUMBER

DATE

70,10,23.0043

10/28/70

1. NAME

COMMON:

Hallowell

AND/OR HISTORIC: "The Hook"

2. LOCATION

STREET AND NUMBER:

The hillside of

CITY OR TOWN:

Hallowell

STATE:

Maine

CODE

18

COUNTY:

Kennebec

CODE

011

3. PHOTO REFERENCE

23

PHOTO CREDIT:

Row House, Inc.

DATE OF PHOTO:

1970


NEGATIVE FILED AT:

Row House, Inc., Hallowell, Maine

4. IDENTIFICATION

DESCRIBE VIEW, DIRECTION, ETC.

Office of Dr. John Hubbard, Jr. c 1830
Winthrop Street
Looking south



SEE INSTRUCTIONS



UNITED STATES DEPARTMENT OF THE INTERIOR
NATIONAL PARK SERVICE

NATIONAL REGISTER OF HISTORIC PLACES

PROPERTY PHOTOGRAPH FORM

3.

(Type all entries - attach to or enclose with photograph)

STATE

Maine

COUNTY

Kennebec

FOR NPS USE ONLY

ENTRY NUMBER

DATE

70, 10, 23.00

10/28/70

1. NAME

COMMON:

Hallowell

AND/OR HISTORIC: "The Hook"

2. LOCATION

STREET AND NUMBER:

The hillside of

CITY OR TOWN:

Hallowell

STATE:

Maine

CODE

18

COUNTY:

Kennebec

CODE

011

3. PHOTO REFERENCE

PHOTO CREDIT:

Row House, Inc.

DATE OF PHOTO:

1970

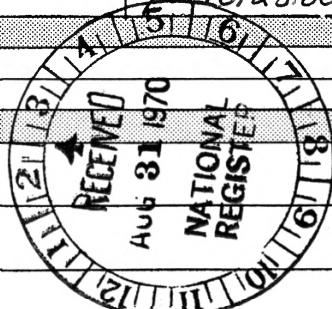
NEGATIVE FILED AT:

Row House, Inc., Hallowell, Maine

4. IDENTIFICATION

DESCRIBE VIEW, DIRECTION, ETC.

Home of Gov. Joseph R. Bodwell c. 1830
15 Middle Street
Looking west



SEE INSTRUCTIONS



UNITED STATES DEPARTMENT OF THE INTERIOR
NATIONAL PARK SERVICE

NATIONAL REGISTER OF HISTORIC PLACES
PROPERTY PHOTOGRAPH FORM

(Type all entries - attach to or enclose with photograph)

STATE Maine	
COUNTY Kennebec	
FOR NPS USE ONLY	
ENTRY NUMBER 70.10.23.0043	DATE 10/28/70

4.
S
E
E
I
N
S
T
R
U
C
T
I
O
N
S


1. NAME

COMMON: **Hallowell**
AND/OR HISTORIC: **"The Hook"**

2. LOCATION

STREET AND NUMBER:
The hillside of
CITY OR TOWN:
Hallowell

STATE: Maine	CODE 18	COUNTY: Kennebec	CODE 011
------------------------	-------------------	----------------------------	--------------------



3. PHOTO REFERENCE **23**

PHOTO CREDIT: **Row House Inc.**
DATE OF PHOTO: **1968**
NEGATIVE FILED AT:
Row House Inc., Hallowell, Maine

4. IDENTIFICATION

DESCRIBE VIEW, DIRECTION, ETC.
**Pierce-Blish House
14 Chestnut Street
Looking West**



UNITED STATES DEPARTMENT OF THE INTERIOR
NATIONAL PARK SERVICE

NATIONAL REGISTER OF HISTORIC PLACES
PROPERTY PHOTOGRAPH FORM

(Type all entries - attach to or enclose with photograph)

STATE Maine	
COUNTY Kennebec	
FOR NPS USE ONLY	
ENTRY NUMBER 70,10,23,0043	DATE 10/28/70

1. NAME

COMMON: **Hallowell**
AND/OR HISTORIC: **"The Hook"**

2. LOCATION

STREET AND NUMBER:
The hillside of
CITY OR TOWN:
Hallowell

STATE:
Maine

CODE

COUNTY:

CODE

18

Kennebec

011

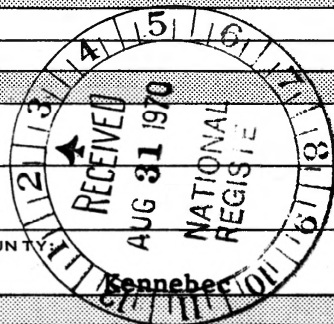
3. PHOTO REFERENCE

PHOTO CREDIT: **Row House Inc.**
DATE OF PHOTO: **1968**
NEGATIVE FILED AT:
Row House Inc., Hallowell, Maine

4. IDENTIFICATION

DESCRIBE VIEW, DIRECTION, ETC.

**Bearce-Steeves-Currier House
163 Second Street
Looking West**



5.
SEE INSTRUCTIONS



NATIONAL REGISTER OF HISTORIC PLACES

PROPERTY PHOTOGRAPH FORM


(Type all entries - attach to or enclose with photograph)

STATE Maine	
COUNTY Kennebec	
FOR NPS USE ONLY	
ENTRY NUMBER 70.10.23.0043	DATE 10/28/70

6.

SEE INSTRUCTIONS

1. NAME			
COMMON:	Hallowell		
AND/OR HISTORIC:	"The Hook"		
2. LOCATION			
STREET AND NUMBER:			
The hillside of			
CITY OR TOWN:			
Hallowell			
STATE:	CODE	COUNTY	CODE
Maine	18	Kennebec	011
3. PHOTO REFERENCE			
PHOTO CREDIT:	Row House, Inc.		
DATE OF PHOTO:	1969		
NEGATIVE FILED AT:			
Row House, Inc., Hallowell, Maine			
4. IDENTIFICATION			
DESCRIBE VIEW, DIRECTION, ETC.			



Birthplace of Jacob G. Abbott - 1803
Winthrop Street
Looking north

201



UNITED STATES DEPARTMENT OF THE INTERIOR
NATIONAL PARK SERVICE

NATIONAL REGISTER OF HISTORIC PLACES

PROPERTY PHOTOGRAPH FORM

(Type all entries - attach to or enclose with photograph)

STATE Maine	
COUNTY Kennebec	
FOR NPS USE ONLY	
ENTRY NUMBER 70,10,23.0043	DATE 10/28/70

7A

1. NAME

COMMON: **Hallowell**
AND/OR HISTORIC: **"The Hook"**

2. LOCATION

STREET AND NUMBER:
The hillside of
CITY OR TOWN:
Hallowell

STATE: Maine	CODE 18	COUNTY: Kennebec	CODE 011
------------------------	-------------------	----------------------------	--------------------


3. PHOTO REFERENCE

PHOTO CREDIT: **Row House, Inc.**
DATE OF PHOTO: **1969**
NEGATIVE FILED AT:
Row House, Inc., Hallowell, Maine

4. IDENTIFICATION

DESCRIBE VIEW, DIRECTION, ETC.

Eliphalet Gillet House - 1799
201 Second Street
Looking west - front door



SEE INSTRUCTIONS



UNITED STATES DEPARTMENT OF THE INTERIOR
NATIONAL PARK SERVICE

NATIONAL REGISTER OF HISTORIC PLACES

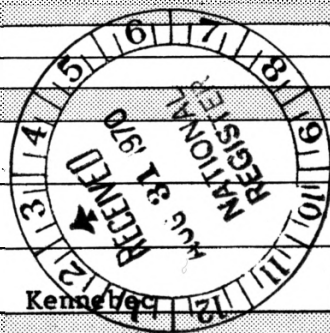
PROPERTY PHOTOGRAPH FORM

7B

(Type all entries - attach to or enclose with photograph)

STATE Maine	
COUNTY Kennebec	
FOR NPS USE ONLY	
ENTRY NUMBER 70.10.23.0043	DATE 10/28/70

1. NAME			
COMMON:	Hallowell		
AND/OR HISTORIC:	"The Hook"		
2. LOCATION			
STREET AND NUMBER:			
	The hillside of		
CITY OR TOWN:			
	Hallowell		
STATE:	CODE	COUNTY:	CODE
Maine	18	Kennebec	011



3. PHOTO REFERENCE	
PHOTO CREDIT:	Row House, Inc.
DATE OF PHOTO:	1969
NEGATIVE FILED AT:	
Row House Inc., Hallowell, Maine	

4. IDENTIFICATION
DESCRIBE VIEW, DIRECTION, ETC.
Elphalet Gillet House - 1799 201 Second Street Interior: Front hall

SEE INSTRUCTIONS




UNITED STATES DEPARTMENT OF THE INTERIOR
NATIONAL PARK SERVICE

NATIONAL REGISTER OF HISTORIC PLACES
PROPERTY PHOTOGRAPH FORM

STATE Maine	
COUNTY Kennebec	
FOR NPS USE ONLY	
ENTRY NUMBER 170.10.23.0043	DATE 10/28/70

8. (Type all entries - attach to or enclose with photograph)

1. NAME			
COMMON:	Hallowell		
AND/OR HISTORIC:	"The Hook"		
2. LOCATION			
STREET AND NUMBER:			
The hillside of			
CITY OR TOWN:			
Hallowell			
STATE:	CODE	COUNTY:	CODE
Maine	18 23	Kennebec	1011
3. PHOTO REFERENCE			
PHOTO CREDIT:	Row House, Inc.		
DATE OF PHOTO:	1969		
NEGATIVE FILED AT:			
Row House, Inc., Hallowell, Maine			
4. IDENTIFICATION			
DESCRIBE VIEW, DIRECTION, ETC.			



Dr. Benjamin Page House c. 1800
Corner of Second and Lincoln Streets
Looking west

SEE INSTRUCTIONS



UNITED STATES DEPARTMENT OF THE INTERIOR
NATIONAL PARK SERVICE

NATIONAL REGISTER OF HISTORIC PLACES

PROPERTY PHOTOGRAPH FORM

9.

(Type all entries - attach to or enclose with photograph)

STATE Maine	
COUNTY Kennebec	
FOR NPS USE ONLY	
ENTRY NUMBER 70, 10, 23, 00 43	DATE 10/28/70

1. NAME

COMMON: **Hallowell**
AND/OR HISTORIC: **"The Hook"**

2. LOCATION

STREET AND NUMBER: **The hillside of**
CITY OR TOWN: **Hallowell**
STATE: **Maine** CODE: **18** COUNTY: **Kennebec** CODE: **011**



3. PHOTO REFERENCE

PHOTO CREDIT: **Row House, Inc.**
DATE OF PHOTO: **1969**
NEGATIVE FILED AT: **Row House, Inc., Hallowell, Maine**

4. IDENTIFICATION

DESCRIBE VIEW, DIRECTION, ETC.
**Ezekiel Goodale House - 1815
Chestnut Street
Looking east**

SEE INSTRUCTIONS



NATIONAL REGISTER OF HISTORIC PLACES

PROPERTY PHOTOGRAPH FORM


(Type all entries - attach to or enclose with photograph)

STATE Maine	
COUNTY Kennebec	
FOR NPS USE ONLY	
ENTRY NUMBER 70.10.23.0045	DATE 10/28/70

10.

SEE INSTRUCTIONS

1. NAME			
COMMON:	Hallowell		
AND/OR HISTORIC:	"The Hook"		
2. LOCATION			
STREET AND NUMBER: The hillside of			
CITY OR TOWN: Hallowell			
STATE:	CODE	COUNTY:	CODE
Maine	18	Kennebec	011
3. PHOTO REFERENCE			
PHOTO CREDIT:	Row House, Inc.		
DATE OF PHOTO:	1970		
NEGATIVE FILED AT: Row House, Inc., Hallowell, Maine			
4. IDENTIFICATION			
DESCRIBE VIEW, DIRECTION, ETC.			



Rufus King Page House c. 1815
Summer Street

Looking west



UNITED STATES DEPARTMENT OF THE INTERIOR
NATIONAL PARK SERVICE

NATIONAL REGISTER OF HISTORIC PLACES
PROPERTY PHOTOGRAPH FORM

STATE

Maine

COUNTY

Kennebec

FOR NPS USE ONLY

ENTRY NUMBER

DATE

10.10.23.0043

10/28/70

12.

(Type all entries - attach to or enclose with photograph)

1. NAME

COMMON:

Hallowell

AND/OR HISTORIC:

"The Hook"

2. LOCATION

STREET AND NUMBER:

The hillside of

CITY OR TOWN:

Hallowell

STATE:

Maine

CODE

COUNTY:

18

Kennebec

CODE

011

3. PHOTO REFERENCE

PHOTO CREDIT:

Row House, Inc.

DATE OF PHOTO:

1969

NEGATIVE FILED AT:


Row House, Inc., Hallowell, Maine

4. IDENTIFICATION

DESCRIBE VIEW, DIRECTION, ETC.

The Rev. Stevens Everett House 1826
Middle Street

Looking south



SEE INSTRUCTIONS



UNITED STATES DEPARTMENT OF THE INTERIOR
NATIONAL PARK SERVICE

NATIONAL REGISTER OF HISTORIC PLACES

13.

PROPERTY PHOTOGRAPH FORM

(Type all entries - attach to or enclose with photograph)

STATE Maine	
COUNTY Kennebec	
FOR NPS USE ONLY	
ENTRY NUMBER 70.10.23.0043	DATE 10/28/70

SEE INSTRUCTIONS

1. NAME

COMMON: **Hallowell**
AND/OR HISTORIC: **"The Hook"**

2. LOCATION

STREET AND NUMBER: **The hillside of**
CITY OR TOWN: **Hallowell**
STATE: **Maine** CODE: ~~18~~ COUNTY: **Kennebec** CODE: **011**

3. PHOTO REFERENCE

PHOTO CREDIT: **Row House, Inc.**
DATE OF PHOTO: **1970**
NEGATIVE FILED AT: **Row House, Inc., Hallowell, Maine**

4. IDENTIFICATION

DESCRIBE VIEW, DIRECTION, ETC.
"The Birdcage" 1838
(Capt. Abram Thing House)
Second Street

Looking west





UNITED STATES DEPARTMENT OF THE INTERIOR
NATIONAL PARK SERVICE

NATIONAL REGISTER OF HISTORIC PLACES

PROPERTY PHOTOGRAPH FORM

14.

(Type all entries - attach to or enclose with photograph)

STATE Maine	
COUNTY Kennebec	
FOR NPS USE ONLY	
ENTRY NUMBER 70.10.23.0043	DATE 10/28/70

1. NAME

COMMON: **Hallowell**
AND/OR HISTORIC: **"The Hook"**

2. LOCATION

STREET AND NUMBER:
The hillside of

CITY OR TOWN:
Hallowell

STATE: **Maine** CODE: **18** COUNTY: **Kennebec** CODE: **011**

3. PHOTO REFERENCE

PHOTO CREDIT: **Row House, Inc.**

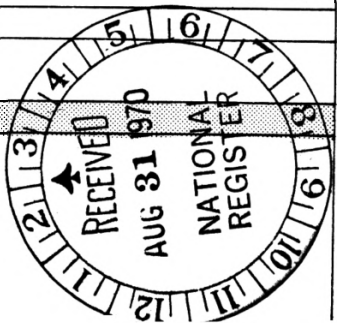
DATE OF PHOTO: **1970**

NEGATIVE FILED AT:
Row House, Inc., Hallowell, Maine

4. IDENTIFICATION

DESCRIBE VIEW, DIRECTION, ETC.
Hubbard Free Library 1 880
Second Street
Looking southwest

SEE INSTRUCTIONS





CENTRAL ST

7042

W. STORV & SONS

W. STORV & SONS

BREWER HARDWARE

RADIO & RECORDS

UNITED STATES DEPARTMENT OF THE INTERIOR
NATIONAL PARK SERVICE

15.

NATIONAL REGISTER OF HISTORIC PLACES
PROPERTY PHOTOGRAPH FORM

(Type all entries - attach to or enclose with photograph)

STATE Maine	
COUNTY Kennebec	
FOR NPS USE ONLY	
ENTRY NUMBER 70.10.23.0043	DATE 10/28/70

1. NAME

COMMON: **Hallowell**
AND/OR HISTORIC: **"The Hook"**

2. LOCATION

STREET AND NUMBER: **The hillside of**
CITY OR TOWN: **Hallowell**
STATE: **Maine** CODE: **18** COUNTY: **Kennebec** CODE: **011**

3. PHOTO REFERENCE **23**

PHOTO CREDIT: **Row House, Inc.**
DATE OF PHOTO: **1970**
NEGATIVE FILED AT: **Row House, Inc., Hallowell, Maine**

4. IDENTIFICATION

DESCRIBE VIEW, DIRECTION, ETC.
**The Kennebec Row 1815
Water Street

Looking east**



SEE INSTRUCTIONS



STATE Maine	
COUNTY Kennebec	
FOR NPS USE ONLY	
ENTRY NUMBER 70.10.23.0043	DATE 10/28/70

16. NATIONAL REGISTER OF HISTORIC PLACES

PROPERTY PHOTOGRAPH FORM

(Type all entries - attach to or enclose with photograph)

SEE INSTRUCTIONS

1. NAME

COMMON: **Hallowell**
AND/OR HISTORIC: **"The Hook"**

2. LOCATION

STREET AND NUMBER:
The hillside of

CITY OR TOWN:
Hallowell

STATE: Maine	CODE 18	COUNTY: Kennebec	CODE 011
------------------------	-------------------	----------------------------	--------------------

3. PHOTO REFERENCE

PHOTO CREDIT: **Row House, Inc.**

DATE OF PHOTO: **1970**

NEGATIVE FILED AT:
Row House, Inc., Hallowell, Maine

4. IDENTIFICATION

DESCRIBE VIEW, DIRECTION, ETC.

The Crossroads c. 1813
Federal Period, business block
and cotton factory c. 1840
Looking to west





THE EMPORIUM

6

UNITED STATES DEPARTMENT OF THE INTERIOR
NATIONAL PARK SERVICE

NATIONAL REGISTER OF HISTORIC PLACES
PROPERTY PHOTOGRAPH FORM

17A

(Type all entries - attach to or enclose with photograph)

STATE Maine	
COUNTY Kennebec	
FOR NPS USE ONLY	
ENTRY NUMBER 10.10.23.0043	DATE 10/28/70

1. NAME

COMMON: **Hallowell**
AND/OR HISTORIC: **"The Hook"**

2. LOCATION

STREET AND NUMBER:
The hillside of
CITY OR TOWN:
Hallowell

STATE: Maine	CODE 18	COUNTY: Kennebec	CODE 011
------------------------	-------------------	----------------------------	--------------------

3. PHOTO REFERENCE

PHOTO CREDIT: **Row House, Inc.**
DATE OF PHOTO: **1970**
NEGATIVE FILED AT:
Row House, Inc., Hallowell, Maine

4. IDENTIFICATION

DESCRIBE VIEW, DIRECTION, ETC.
Granite Building c. 1839
156 Water Street
Looking east



SEE INSTRUCTIONS



NATIONAL REGISTER OF HISTORIC PLACES
PROPERTY PHOTOGRAPH FORM

17B

(Type all entries - attach to or enclose with photograph)

STATE Maine	
COUNTY Kennebec	
FOR NPS USE ONLY	
ENTRY NUMBER 10.23.0043	DATE 10/28/70

1. NAME

COMMON: **Hallowell**
AND/OR HISTORIC: **"The Hook"**

2. LOCATION

STREET AND NUMBER:
The hillside of
CITY OR TOWN:
Hallowell


STATE: Maine	CODE 18 23	COUNTY: Kennebec	CODE 011
------------------------	------------------------------------	----------------------------	--------------------

3. PHOTO REFERENCE

PHOTO CREDIT: **Row House, Inc.**
DATE OF PHOTO: **1970**
NEGATIVE FILED AT:
Row House, Inc., Hallowell, Maine

4. IDENTIFICATION

DESCRIBE VIEW, DIRECTION, ETC.
**Buildings south of the Granite Building
Water Street
Looking east**



SEE INSTRUCTIONS



DRINK A
REAL
Coca-Cola

HAYES
BAKERY

TOWN

HALLOWELL
TAXI
CALL FOR RATES
HARD TO FIND CAB

Gutzwiller's
Antiques

UNITED STATES DEPARTMENT OF THE INTERIOR
NATIONAL PARK SERVICE

NATIONAL REGISTER OF HISTORIC PLACES

PROPERTY PHOTOGRAPH FORM

(Type all entries - attach to or enclose with photograph)

17C

STATE Maine	
COUNTY Kennebec	
FOR NPS USE ONLY	
ENTRY NUMBER 10,10,23,0043	DATE 10/28/70

1. NAME

COMMON: **Hallowell**
AND/OR HISTORIC: **"The Hook"**

2. LOCATION

STREET AND NUMBER:
The hillside of
CITY OR TOWN:
Hallowell

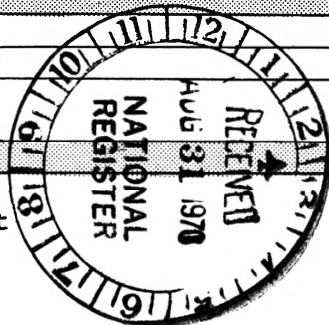
STATE: Maine	CODE 18	COUNTY: Kennebec	CODE 011
------------------------	-------------------	----------------------------	--------------------

3. PHOTO REFERENCE **23**

PHOTO CREDIT: **Row House, Inc.**
DATE OF PHOTO: **1970**
NEGATIVE FILED AT:
Row House, Inc., Hallowell, Maine

4. IDENTIFICATION

DESCRIBE VIEW, DIRECTION, ETC.
View of river side of Water Street
Water Street
Looking east



SEE INSTRUCTIONS



UNITED STATES DEPARTMENT OF THE INTERIOR
NATIONAL PARK SERVICE

NATIONAL REGISTER OF HISTORIC PLACES
PROPERTY PHOTOGRAPH FORM

STATE Maine	
COUNTY Kennebec	
FOR NPS USE ONLY	
ENTRY NUMBER 70.10.23.0043	DATE 10/28/70

18.

(Type all entries - attach to or enclose with photograph)

SEE INSTRUCTIONS

1. NAME

COMMON: **Hallowell**
AND/OR HISTORIC: **"The Hook"**

2. LOCATION

STREET AND NUMBER:
The hillside of
CITY OR TOWN:
Hallowell

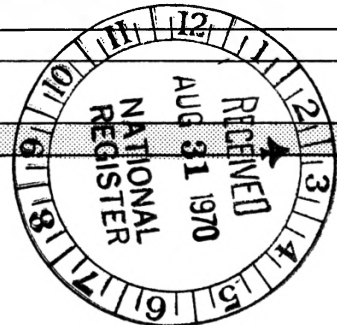
STATE:	CODE	COUNTY:	CODE
Maine	18	Kennebec	011

3. PHOTO REFERENCE

PHOTO CREDIT: **Row House, Inc.**
DATE OF PHOTO: **1970**
NEGATIVE FILED AT:
Row House, Inc., Hallowell, Maine

4. IDENTIFICATION

DESCRIBE VIEW, DIRECTION, ETC.
Row House c. 1840
Second Street
Looking east





UNITED STATES DEPARTMENT OF THE INTERIOR
NATIONAL PARK SERVICE

NATIONAL REGISTER OF HISTORIC PLACES

19. PROPERTY PHOTOGRAPH FORM

(Type all entries - attach to or enclose with photograph)

STATE Maine	
COUNTY Kennebec	
FOR NPS USE ONLY	
ENTRY NUMBER 70,10,23.0043	DATE 10/29/70

1. NAME

COMMON: **Hallowell**
AND/OR HISTORIC: **"The Hook"**

2. LOCATION

STREET AND NUMBER:
The hillside of

CITY OR TOWN:
Hallowell

STATE: Maine	CODE 18	COUNTY: Kennebec	CODE 9011
------------------------	-------------------	----------------------------	---------------------

3. PHOTO REFERENCE


PHOTO CREDIT: **Row House, Inc.**

DATE OF PHOTO: **1970**


NEGATIVE FILED AT:
Row House, Inc., Hallowell, Maine

4. IDENTIFICATION

DESCRIBE VIEW, DIRECTION, ETC.
The Hallowell Granite Sheds c 1870
Between Franklin Street and Central Maine Railroad tracks
Looking south



SEE INSTRUCTIONS



UNITED STATES DEPARTMENT OF THE INTERIOR
NATIONAL PARK SERVICE

NATIONAL REGISTER OF HISTORIC PLACES
PROPERTY PHOTOGRAPH FORM

20.

(Type all entries - attach to or enclose with photograph)

STATE Maine	
COUNTY Kennebec	
FOR NPS USE ONLY	
ENTRY NUMBER 70.10.23.0043	DATE 10/28/70

1. NAME

COMMON: **Hallowell**
AND/OR HISTORIC: **"The Hook"**

2. LOCATION

STREET AND NUMBER:
The hillside of

CITY OR TOWN:
Hallowell

STATE: Maine	CODE 18	COUNTY: Kennebec	CODE 011
------------------------	-----------------------	----------------------------	--------------------

3. PHOTO REFERENCE


PHOTO CREDIT: **Row House, Inc.**

DATE OF PHOTO: **1970**

NEGATIVE FILED AT:
Row House, Inc., Hallowell, Maine

4. IDENTIFICATION

DESCRIBE VIEW, DIRECTION, ETC.
**Cox Memorial Methodist Church 1826
Middle Street at Corner of Central Street
Looking west**



SEE INSTRUCTIONS



UNITED STATES DEPARTMENT OF THE INTERIOR
NATIONAL PARK SERVICE

NATIONAL REGISTER OF HISTORIC PLACES
PROPERTY PHOTOGRAPH FORM

21.

(Type all entries - attach to or enclose with photograph)

STATE Maine	
COUNTY Kennebec	
FOR NPS USE ONLY	
ENTRY NUMBER 70.10.23.0043	DATE 10/28/70

1. NAME

COMMON: **Hallowell**
AND/OR HISTORIC: **"The Hook"**

2. LOCATION

STREET AND NUMBER:
The hillside of

CITY OR TOWN:
Hallowell

STATE: Maine	CODE 18	COUNTY: Kennebec	CODE 011
------------------------	-------------------	----------------------------	--------------------

3. PHOTO REFERENCE **03**

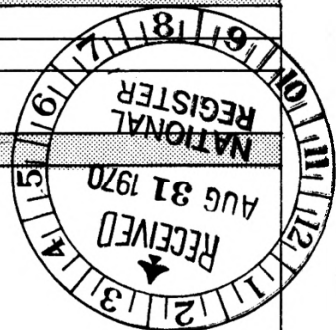
PHOTO CREDIT: **Row House, Inc.**
DATE OF PHOTO: **1970**
NEGATIVE FILED AT:
Row House, Inc., Hallowell, Maine

4. IDENTIFICATION

DESCRIBE VIEW, DIRECTION, ETC.

The Sampson Brothers House 1855/1880
Second Street

Looking east



SEE INSTRUCTIONS



NATIONAL REGISTER OF HISTORIC PLACES

22.

PROPERTY PHOTOGRAPH FORM

(Type all entries - attach to or enclose with photograph)

STATE Maine	
COUNTY Kennebec	
FOR NPS USE ONLY	
ENTRY NUMBER 70,10,23,0043	DATE 10/28/70

SEE INSTRUCTIONS

1. NAME

COMMON: **Hallowell**
AND/OR HISTORIC: **"The Hook"**

2. LOCATION

STREET AND NUMBER:
The hillside of
CITY OR TOWN:
Hallowell

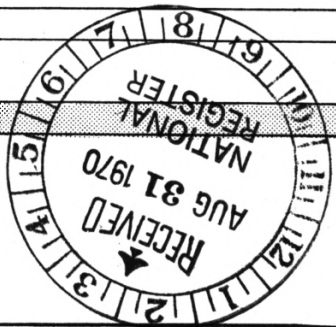
STATE: Maine	CODE 18	COUNTY: Kennebec	CODE 011
------------------------	-----------------------	----------------------------	--------------------

3. PHOTO REFERENCE **23**

PHOTO CREDIT: **Row House, Inc.**
DATE OF PHOTO: **1970**
NEGATIVE FILED AT:
Row House, Inc., Hallowell, Maine

4. IDENTIFICATION

DESCRIBE VIEW, DIRECTION, ETC.
Dailey-Grant House c. 1830
Vaughan Road
Looking Northeast





NATIONAL REGISTER OF HISTORIC PLACES

PROPERTY PHOTOGRAPH FORM

(Type all entries - attach to or enclose with photograph)

STATE Maine	
COUNTY Kennebec	
FOR NPS USE ONLY	
ENTRY NUMBER 70,1023.0043	DATE 10/28/70

23.

SEE INSTRUCTIONS

1. NAME

COMMON: **Hallowell**
AND/OR HISTORIC: **"The Hook"**

2. LOCATION

STREET AND NUMBER: **The hillside of**
CITY OR TOWN: **Hallowell**
STATE: **Maine** CODE: **18** COUNTY: **Kennebec** CODE: **011**

3. PHOTO REFERENCE

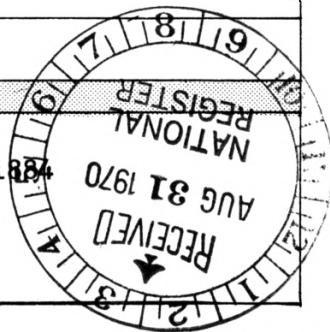
PHOTO CREDIT: **Row House, Inc.**
DATE OF PHOTO: **1970**
NEGATIVE FILED AT: **Row House, Inc., Hallowell, Maine**

4. IDENTIFICATION

DESCRIBE VIEW, DIRECTION, ETC.
The Artemas Leonard House
Summer Street

Looking west

1815/1884





UNITED STATES DEPARTMENT OF THE INTERIOR
NATIONAL PARK SERVICE

NATIONAL REGISTER OF HISTORIC PLACES
PROPERTY PHOTOGRAPH FORM

STATE Maine	
COUNTY Kennebec	
FOR NPS USE ONLY	
ENTRY NUMBER 70.10.23.0043	DATE 10/38/70

24.

(Type all entries - attach to or enclose with photograph)

1. NAME

COMMON: **Hallowell**
AND/OR HISTORIC: **"The Hook"**

2. LOCATION

STREET AND NUMBER: **The Hillside of**
CITY OR TOWN: **Hallowell**
STATE: **Maine** CODE: **18** COUNTY: **Kennebec** CODE: **011**

3. PHOTO REFERENCE **23**


PHOTO CREDIT: **Row House, Inc.**
DATE OF PHOTO: **1970**
NEGATIVE FILED AT: **Row House, Inc., Hallowell, Maine**

4. IDENTIFICATION

DESCRIBE VIEW, DIRECTION, ETC. **The Cooper House c. 1848**
Middle Street at corner of Chestnut
Looking west



SEE INSTRUCTIONS



UNITED STATES DEPARTMENT OF THE INTERIOR
NATIONAL PARK SERVICE

NATIONAL REGISTER OF HISTORIC PLACES

PROPERTY PHOTOGRAPH FORM


(Type all entries - attach to or enclose with photograph)

STATE Maine	
COUNTY Kennebec	
FOR NPS USE ONLY	
ENTRY NUMBER 10.10.23.0043	DATE 6/28/70

25.

SEE INSTRUCTIONS

1. NAME			
COMMON:	Hallowell		
AND/OR HISTORIC:	"The Hook"		
2. LOCATION			
STREET AND NUMBER:			
The hillside of			
CITY OR TOWN:			
Hallowell			
STATE:	CODE	COUNTY:	CODE
Maine	18	Kennebec	011
3. PHOTO REFERENCE			
23			
PHOTO CREDIT:	Row House, Inc.		
DATE OF PHOTO:	1970		
NEGATIVE FILED AT:	Row House, Inc., Hallowell, Maine		
4. IDENTIFICATION			
DESCRIBE VIEW, DIRECTION, ETC.			
City Hall		1898	
Winthrop Street			
Looking north			





UNITED STATES DEPARTMENT OF THE INTERIOR
NATIONAL PARK SERVICE

NATIONAL REGISTER OF HISTORIC PLACES
PROPERTY PHOTOGRAPH FORM

26.

(Type all entries - attach to or enclose with photograph)

STATE Maine	
COUNTY Kennebec	
FOR NPS USE ONLY	
ENTRY NUMBER 70,10,23,0043	DATE 6/28/70

1. NAME

COMMON: **Hallowell**
AND/OR HISTORIC: **"The Hook"**

2. LOCATION

STREET AND NUMBER:
The hillside of
CITY OR TOWN:
Hallowell

STATE: Maine	CODE 18	COUNTY: Kennebec	CODE 011
------------------------	-------------------	----------------------------	--------------------

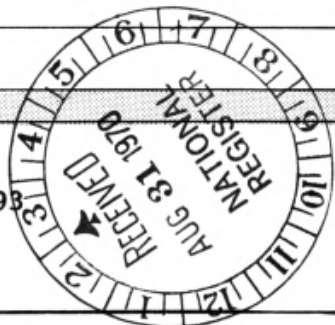
3. PHOTO REFERENCE

PHOTO CREDIT: **Row House, Inc.**
DATE OF PHOTO: **1969**
NEGATIVE FILED AT:
Row House, Inc., Hallowell, Maine

4. IDENTIFICATION

DESCRIBE VIEW, DIRECTION, ETC.
The Preceptor-Moody House
Winthrop Street
Looking north

c. 1798



SEE INSTRUCTIONS





UNITED STATES DEPARTMENT OF THE INTERIOR
NATIONAL PARK SERVICE

NATIONAL REGISTER OF HISTORIC PLACES
PROPERTY PHOTOGRAPH FORM

28.

(Type all entries - attach to or enclose with photograph)

STATE Maine	
COUNTY Kennebec	
FOR NPS USE ONLY	
ENTRY NUMBER 70.10.23.0043	DATE 10/28/70

1. NAME

COMMON: **Hallowell**
AND/OR HISTORIC: **"The Hook"**

2. LOCATION

STREET AND NUMBER: **The hillside of**
CITY OR TOWN: **Hallowell**
STATE: **Maine** CODE **18** COUNTY: **Kennebec** CODE **011**

3. PHOTO REFERENCE

PHOTO CREDIT: **Row House, Inc.**
DATE OF PHOTO: **1970**
NEGATIVE FILED AT: **Row House, Inc., Hallowell, Maine**

4. IDENTIFICATION

DESCRIBE VIEW, DIRECTION, ETC.
The Cotton Factory 1844
Water Street

Looking northwest



SEE INSTRUCTIONS