



NPS Number JAN. 20, 1972

Title: Jonesboro Historic Dist

UNITED STATES DEPARTMENT OF THE INTERIOR
NATIONAL PARK SERVICE

NATIONAL REGISTER OF HISTORIC PLACES

PROPERTY PHOTOGRAPH FORM

(Type all entries - attach to or enclose with photograph)

STATE	
GEORGIA	
COUNTY	
CLAYTON	
FOR NPS USE ONLY	
ENTRY NUMBER	DATE
	JAN 20 1972

SEE INSTRUCTIONS

1. NAME

COMMON: FAYE CLARK HOUSE
AND/OR HISTORIC: MORROW HOUSE

2. LOCATION

STREET AND NUMBER:
155 NORTH McDONOUGH STREET

CITY OR TOWN:
JONESBORO

STATE: GEORGIA	CODE 13	COUNTY: CLAYTON	CODE 063
-------------------	------------	--------------------	-------------

3. PHOTO REFERENCE

PHOTO CREDIT: JAMES MORTON

DATE OF PHOTO: AUGUST, 1970

NEGATIVE FILED AT: HISTORICAL JONESBORO, INC.
JONESBORO, GA.

4. IDENTIFICATION

DESCRIBE VIEW, DIRECTION, ETC.
FRONT VIEW, LOOKING EAST (HOUSE FACES WEST).





The 1869 jail, Jonesboro

NPS Number

JAN 20

UNITED STATES DEPARTMENT OF THE INTERIOR
NATIONAL PARK SERVICE

NATIONAL REGISTER OF HISTORIC PLACES
PROPERTY PHOTOGRAPH FORM

(Type all entries - attach to or enclose with photograph)

STATE GEORGIA

COUNTY CLAYTON

FOR NPS USE ONLY

ENTRY NUMBER

DATE

JAN 20 1972

SEE INSTRUCTIONS

1. NAME

COMMON: ALLEN HOUSE

AND/OR HISTORIC: * 1869 JAIL (CLAYTON COUNTY)

2. LOCATION

STREET AND NUMBER:

125 KING STREET

CITY OR TOWN:

JONESBORO, GA

STATE:

GEORGIA

CODE

COUNTY:

13

CLAYTON

CODE

063

3. PHOTO REFERENCE

PHOTO CREDIT: JAMES MORTON


DATE OF PHOTO: AUGUST, 1970

NEGATIVE FILED AT: HISTORICAL JONESBORO, INC.
JONESBORO, GA.

4. IDENTIFICATION

DESCRIBE VIEW, DIRECTION, ETC.

FRONT VIEW, SOUTHEAST CORNER. BUILDING FACES SOUTH.





UNITED STATES DEPARTMENT OF THE INTERIOR
NATIONAL PARK SERVICE

NATIONAL REGISTER OF HISTORIC PLACES
PROPERTY PHOTOGRAPH FORM

(Type all entries - attach to or enclose with photograph)

STATE	
GEORGIA	
COUNTY	
CLAYTON	
FOR NPS USE ONLY	
ENTRY NUMBER	DATE
	JAN 20 1972

SEE INSTRUCTIONS

1. NAME

COMMON: WARREN HOUSE

AND/OR HISTORIC:

2. LOCATION

STREET AND NUMBER:

102 WEST MIMOSA DRIVE

CITY OR TOWN:

JONESBORO

STATE:

GEORGIA

CODE

13

COUNTY:

CLAYTON

CODE

063

3. PHOTO REFERENCE

PHOTO CREDIT:

JAMES MORTON

DATE OF PHOTO:

AUGUST, 1970

NEGATIVE FILED AT:

HISTORICAL JONESBORO, INC.
JONESBORO, GEORGIA

4. IDENTIFICATION

DESCRIBE VIEW, DIRECTION, ETC.

FRONT VIEW (HOUSE FACES SOUTH).



36

NPS Number Jan 20 1972

UNITED STATES DEPARTMENT OF THE INTERIOR
NATIONAL PARK SERVICE

NATIONAL REGISTER OF HISTORIC PLACES
PROPERTY PHOTOGRAPH FORM

(Type all entries - attach to or enclose with photograph)

STATE	GEORGIA	
COUNTY	CLAYTON	
FOR NPS USE ONLY		
ENTRY NUMBER	DATE	
		JAN 20 1972

SEE INSTRUCTIONS

1. NAME

COMMON: BLALOCK HOUSE
AND/OR HISTORIC: * JOHNSON HOUSE

2. LOCATION


STREET AND NUMBER:
155 NORTH MAIN STREET
CITY OR TOWN:
JONESBORO
STATE: GEORGIA CODE 13 COUNTY: CLAYTON CODE 063

3. PHOTO REFERENCE

PHOTO CREDIT: JAMES MORTON
DATE OF PHOTO: AUGUST, 1970
NEGATIVE FILED AT: HISTORICAL JONESBORO, INC.
JONESBORO, GA.

4. IDENTIFICATION

DESCRIBE VIEW, DIRECTION, ETC.
FRONT VIEW, SHOWING COLONADES, TAKEN FROM NORTHEAST CORNER (HOUSE
FACES EAST).





NPS Number Jan. 20, 1972

Title: Jonesboro Hist. Dist.

UNITED STATES DEPARTMENT OF THE INTERIOR
NATIONAL PARK SERVICE

NATIONAL REGISTER OF HISTORIC PLACES


PROPERTY PHOTOGRAPH FORM

(Type all entries - attach to or enclose with photograph)

STATE	GEORGIA	
COUNTY	CLAYTON	
FOR NPS USE ONLY		
ENTRY NUMBER	DATE	
	JAN 20 1972	

SEE INSTRUCTIONS

1. NAME			
COMMON:	EVANS HOUSE		
AND/OR HISTORIC:	<input checked="" type="checkbox"/> HUTCHESON HOUSE		
2. LOCATION			
STREET AND NUMBER:			
COLLEGE STREET (BAPTIST CHURCH PROPERTY)			
CITY OR TOWN:			
JONESBORO			
STATE:	CODE	COUNTY:	CODE
GEORGIA	13	CLAYTON	063
3. PHOTO REFERENCE			
PHOTO CREDIT:	JAMES MORTON		
DATE OF PHOTO:	AUGUST, 1970		
NEGATIVE FILED AT:	HISTORICAL JONESBORO, INC. JONESBORO, GA.		
4. IDENTIFICATION			
DESCRIBE VIEW, DIRECTION, ETC.			
FRONT VIEW, SOUTHEAST CORNER. HOUSE FACES SOUTH.			





UNITED STATES DEPARTMENT OF THE INTERIOR
NATIONAL PARK SERVICE

NATIONAL REGISTER OF HISTORIC PLACES
PROPERTY PHOTOGRAPH FORM

(Type all entries - attach to or enclose with photograph)

STATE GEORGIA	
COUNTY CLAYTON	
FOR NPS USE ONLY	
ENTRY NUMBER	DATE
	JAN 20 1972

SEE INSTRUCTIONS

1. NAME

COMMON: 1867 TRAIN STATION
AND/OR HISTORIC:

2. LOCATION

STREET AND NUMBER:
MAIN STREET, CENTER OF TOWN
CITY OR TOWN:
JONESBORO


STATE: GEORGIA	CODE 13	COUNTY: CLAYTON	CODE 063
-------------------	------------	--------------------	-------------

3. PHOTO REFERENCE

PHOTO CREDIT: JAMES MORTON
DATE OF PHOTO: AUGUST, 1970
NEGATIVE FILED AT: HISTORICAL JONESBORO, INC.
JONESBORO, GA.

4. IDENTIFICATION

DESCRIBE VIEW, DIRECTION, ETC.
VIEW OF SOUTHEAST CORNER.





34
NPS Number Jan. 20, 1972

Title: Hist. Dist. Jonesboro Masonic Hall

Log.

UNITED STATES DEPARTMENT OF THE INTERIOR
NATIONAL PARK SERVICE

STATE GEORGIA	
COUNTY CLAYTON	
FOR NPS USE ONLY	
ENTRY NUMBER	DATE
	JAN 20 1972

**NATIONAL REGISTER OF HISTORIC PLACES
PROPERTY PHOTOGRAPH FORM**

(Type all entries - attach to or enclose with photograph)

SEE INSTRUCTIONS

1. NAME			
COMMON: JONESBORO MASONIC HALL			
AND/OR HISTORIC: * COURT HOUSE OF 1869			
2. LOCATION			
STREET AND NUMBER: CORNER, NORTH McDONOUGH & KING STREETS			
CITY OR TOWN: JONESBORO			
STATE: GEORGIA	CODE 13	COUNTY: CLAYTON	CODE 063
3. PHOTO REFERENCE			
PHOTO CREDIT: JAMES MORTON			
DATE OF PHOTO: AUGUST, 1970			
NEGATIVE FILED AT: HISTORICAL JONESBORO, INC. JONESBORO, GA.			
4. IDENTIFICATION			
DESCRIBE VIEW, DIRECTION, ETC. SIDE VIEW, LOOKING NORTH (BUILDING FACES WEST) TAKEN FROM KING STREET.			





BAPTIST CHURCH

NPS Number Jan. 20, 1972

Title: Jonesboro Hist. Dist.

UNITED STATES DEPARTMENT OF THE INTERIOR
NATIONAL PARK SERVICE


NATIONAL REGISTER OF HISTORIC PLACES
PROPERTY PHOTOGRAPH FORM

(Type all entries - attach to or enclose with photograph)

STATE GEORGIA	
COUNTY CLAYTON	
FOR NPS USE ONLY	
ENTRY NUMBER	DATE
	JAN 20 1972

SEE INSTRUCTIONS

1. NAME			
COMMON: CARNES HOUSE			
AND/OR HISTORIC: <input checked="" type="checkbox"/> 1874 METHODIST CHURCH			
2. LOCATION			
STREET AND NUMBER: COLLEGE STREET (BAPTIST CHURCH PROPERTY)			
CITY OR TOWN: JONESBORO			
STATE: GEORGIA	CODE 13	COUNTY: CLAYTON	CODE 063
3. PHOTO REFERENCE			
PHOTO CREDIT: JAMES MORTON			
DATE OF PHOTO: AUGUST, 1970			
NEGATIVE FILED AT: HISTORICAL JONESBORO, INC. JONESBORO, GA.			
4. IDENTIFICATION			
DESCRIBE VIEW, DIRECTION, ETC. FRONT VIEW, SOUTHEAST CORNER. CHURCH FACES SOUTH			



35



NPS Number JAN. 20, 1972

Title: Jonesboro Mist

UNITED STATES DEPARTMENT OF THE INTERIOR
NATIONAL PARK SERVICE

**NATIONAL REGISTER OF HISTORIC PLACES
PROPERTY PHOTOGRAPH FORM**

(Type all entries - attach to or enclose with photograph)

STATE	GEORGIA	
COUNTY	CLAYTON	
FOR NPS USE ONLY		
ENTRY NUMBER	DATE	
	JAN 20 1972	

SEE INSTRUCTIONS

1. NAME

COMMON: HANES-SMITH HOUSE

AND/OR HISTORIC: LOONEY HOUSE

2. LOCATION

STREET AND NUMBER: 139 COLLEGE STREET

CITY OR TOWN: JONESBORO

STATE: GEORGIA

CODE
13

COUNTY: CLAYTON

CODE
063

3. PHOTO REFERENCE

PHOTO CREDIT: JAMES MORTON


DATE OF PHOTO: AUGUST, 1970

NEGATIVE FILED AT: HISTORICAL JONESBORO, INC.
JONESBORO, GA.

4. IDENTIFICATION

DESCRIBE VIEW, DIRECTION, ETC.

FRONT VIEW, LOOKING SOUTH. HOUSE FACES NORTH.



35



FURNITURE

FURNITURE

S-S OFFICE

WALSH'S

WALSH'S

WALSH'S

76

PS Number Jan 20, 1972

Title:

Loc.

UNITED STATES DEPARTMENT OF THE INTERIOR
NATIONAL PARK SERVICE

**NATIONAL REGISTER OF HISTORIC PLACES
PROPERTY PHOTOGRAPH FORM**

(Type all entries - attach to or enclose with photograph)

STATE	GEORGIA
COUNTY	CLAYTON
FOR NPS USE ONLY	
ENTRY NUMBER	DATE
	JAN 30 1972

SEE INSTRUCTIONS

1. NAME			
COMMON:	MAIN STREET		
AND/OR HISTORIC:			
2. LOCATION			
STREET AND NUMBER:			
CENTRAL BUSINESS DISTRICT			
CITY OR TOWN:			
JONESBORO			
STATE:	CODE	COUNTY:	CODE
GEORGIA	13	CLAYTON	063
3. PHOTO REFERENCE			
PHOTO CREDIT:	JAMES MORTON		
DATE OF PHOTO:	AUGUST, 1970		
NEGATIVE FILED AT:	HISTORICAL JONESBORO, INC.		
	JONESBORO, GA.		
4. IDENTIFICATION			
DESCRIBE VIEW, DIRECTION, ETC.			
VIEW OF MAIN STREET, LOOKING SOUTH FROM RAMP OF 1867 TRAIN STATION.			

