



NATIONAL REGISTER OF HISTORIC PLACES
PROPERTY PHOTOGRAPH FORM

(Type all entries - attach to or enclose with photograph)

STATE	
COUNTY	
FOR NPS USE ONLY	
ENTRY NUMBER	DATE
SEP 20 1973	

SEE INSTRUCTIONS

1. NAME

COMMON: Cottage Iron Furnace

AND/OR HISTORIC: Same

2. LOCATION

STREET AND NUMBER:

3 miles on Forest Service Rd. 227 (end of road) off State Hwy. 21B

CITY OR TOWN:

7 miles northeast of Irvine

STATE:


Kentucky

CODE

21

COUNTY:

Estill



3. PHOTO REFERENCE

PHOTO CREDIT: USDA, Forest Service

DATE OF PHOTO: June, 1973


NEGATIVE FILED AT:

Forest Service - Supervisor's Office - Winchester, Ky. 40391

4. IDENTIFICATION

DESCRIBE VIEW, DIRECTION, ETC.

Front view showing main opening.
Furnace faces southeast.

A black and white photograph of a stone wall. The wall is constructed from large, roughly-hewn rectangular stone blocks arranged in horizontal courses. In the center of the wall, a single stone block is replaced by a rectangular plaque with a decorative, slightly curved top and bottom edge. This plaque contains an inscription in three lines of capital letters. The text is: "RED RIVER FUR.", "18 FRANK FITCH. DESIG. 68.", and "SAM WORTHLEY. BUILD." The lighting is dramatic, with strong shadows and highlights that emphasize the texture and irregularities of the stone.

RED RIVER FUR.
18 FRANK FITCH. DESIG. 68.
SAM WORTHLEY. BUILD.

KY-3

UNITED STATES DEPARTMENT OF THE INTERIOR
NATIONAL PARK SERVICE

NATIONAL REGISTER OF HISTORIC PLACES
PROPERTY PHOTOGRAPH FORM

(Type all entries - attach to or enclose with photograph)

STATE	
COUNTY	
FOR NPS USE ONLY	
ENTRY NUMBER	DATE
MAY 17 1974	

1. NAME

COMMON: Fitchburg Iron Furnace

AND/OR HISTORIC: Same

2. LOCATION

STREET AND NUMBER:

State Hyw. 975

CITY OR TOWN:

Fitchburg

K-3

STATE:

Kentucky

CODE

21

COUNTY:

Estill

CODE

065

3. PHOTO REFERENCE

PHOTO CREDIT USDA-Forest Service - Winchester, Ky.

DATE OF PHOTO: June 1973

NEGATIVE FILED AT:

USDA-Forest Service - Winchester, Ky.

4. IDENTIFICATION

DESCRIBE VIEW, DIRECTION, ETC.

Close-up of name stone in structure.



SEE INSTRUCTIONS



NATIONAL REGISTER OF HISTORIC PLACES
PROPERTY PHOTOGRAPH FORM

(Type all entries - attach to or enclose with photograph)

STATE	
COUNTY	
FOR NPS USE ONLY	
ENTRY NUMBER	DATE
SEP 20 1973	

SEE INSTRUCTIONS

1. NAME

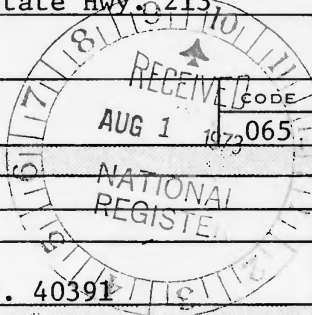
COMMON: Cottage Iron Furnace
 AND/OR HISTORIC: Same

2. LOCATION

STREET AND NUMBER:
 3 miles on Forest Service Rd. 227 (end of road) off State Hwy. 213

CITY OR TOWN:
 7 miles northeast of Irvine

STATE:	CODE	COUNTY:
Kentucky	21	Estill



3. PHOTO REFERENCE

PHOTO CREDIT: USDA, Forest Service
 DATE OF PHOTO: June, 1973
 NEGATIVE FILED AT:
 Forest Service - Supervisor's Office - Winchester, Ky. 40391

4. IDENTIFICATION

DESCRIBE VIEW, DIRECTION, ETC.

Rear view showing top portion of furnace. Growth on top and back has nearly hidden the rocks.



NATIONAL REGISTER OF HISTORIC PLACES
PROPERTY PHOTOGRAPH FORM

(Type all entries - attach to or enclose with photograph)

STATE	
COUNTY	
FOR NPS USE ONLY	
ENTRY NUMBER	DATE
	SEP 20 1973

SEE INSTRUCTIONS

1. NAME

COMMON: Cottage Iron Furnace

AND/OR HISTORIC: Same

2. LOCATION

STREET AND NUMBER:

3 miles on Forest Service Rd. 227 (end of road) off State Hwy. 213

CITY OR TOWN:

7 miles northeast of Irvine

STATE:

Kentucky

CODE

21

COUNTY:

Estill

CODE

065

3. PHOTO REFERENCE

PHOTO CREDIT: USDA, Forest Service

DATE OF PHOTO: June, 1973


NEGATIVE FILED AT:

Forest Service - Supervisor's Office - Winchester, Ky. 40391

4. IDENTIFICATION

DESCRIBE VIEW, DIRECTION, ETC.

Date stone over front opening.





ROAD CLASSIFICATION

Heavy-duty _____ Light-duty _____

Medium-duty _____ Unimproved dirt _____