



STATE	Minnesota	
COUNTY	Chippewa	
FOR NPS USE ONLY		
ENTRY NUMBER		DATE
		DEC 30 1974

**NATIONAL REGISTER OF HISTORIC PLACES
PROPERTY PHOTOGRAPH FORM**

(Type all entries - attach to or enclose with photograph)


SEE INSTRUCTIONS

1. NAME

COMMON: Swensson Farm
AND/OR HISTORIC: Swensson, Olof, Farm

2. LOCATION

STREET AND NUMBER:
W $\frac{1}{2}$ SE $\frac{1}{4}$ Section 6, T116N, R39W
CITY OR TOWN:
Granite Falls Township
STATE: Minnesota CODE 22 COUNTY: Chippewa CODE 023



3. PHOTO REFERENCE

PHOTO CREDIT: Charles W. Nelson
DATE OF PHOTO: July 1973
NEGATIVE FILED AT:
Minnesota Historical Society, 690 Cedar Street, St. Paul, Minnesota 55101

4. IDENTIFICATION

DESCRIBE VIEW, DIRECTION, ETC.

Main farm house; perspective view from Southeast

1 of 5



STATE	Minnesota	
COUNTY	Chippewa	
FOR NPS USE ONLY		
ENTRY NUMBER	DATE	
DEC 30 1974		

NATIONAL REGISTER OF HISTORIC PLACES
PROPERTY PHOTOGRAPH FORM

(Type all entries - attach to or enclose with photograph)

SEE INSTRUCTIONS

1. NAME

COMMON: Swensson Farm

AND/OR HISTORIC: Swensson, Olof, Farm

2. LOCATION

STREET AND NUMBER:

W $\frac{1}{2}$ SE $\frac{1}{4}$ Section 6, T116N, R39W

CITY OR TOWN:

Granite Falls Township

STATE:


Minnesota

CODE

22

COUNTY:

Chippewa



3. PHOTO REFERENCE

PHOTO CREDIT: Charles W. Nelson

DATE OF PHOTO: July 1974

NEGATIVE FILED AT:

Minnesota Historical Society, 690 Cedar Street, St. Paul, Minnesota 55101

4. IDENTIFICATION

DESCRIBE VIEW, DIRECTION, ETC.

Interior view of parlor on first floor of house

#2 of 5



STATE	Minnesota
COUNTY	Chippewa
FOR NPS USE ONLY	
ENTRY NUMBER	DATE
	DEC 30 1974

**NATIONAL REGISTER OF HISTORIC PLACES
PROPERTY PHOTOGRAPH FORM**

(Type all entries - attach to or enclose with photograph)

SEE INSTRUCTIONS

1. NAME

COMMON: Swensson Farm
AND/OR HISTORIC: Swensson, Olof, Farm

2. LOCATION

STREET AND NUMBER:
W $\frac{1}{2}$ SE $\frac{1}{4}$ Section 6, T116N, R39W

CITY OR TOWN:
Granite Falls Township

STATE: Minnesota

CODE
22

COUNTY: Chippewa

CODE
023

3. PHOTO REFERENCE

PHOTO CREDIT: Charles W. Nelson


DATE OF PHOTO: July 1974

NEGATIVE FILED AT:
Minnesota Historical Society, 690 Cedar Street, St. Paul, Minnesota 55101

4. IDENTIFICATION

DESCRIBE VIEW, DIRECTION, ETC.

Interior view of church/meeting room on second floor of house



3085



**NATIONAL REGISTER OF HISTORIC PLACES
PROPERTY PHOTOGRAPH FORM**

(Type all entries - attach to or enclose with photograph)


STATE Minnesota	
COUNTY Chippewa	
FOR NPS USE ONLY	
ENTRY NUMBER DEC 30 1974	DATE

1. NAME

COMMON: Swensson Farm
AND/OR HISTORIC: Swensson, Olof, Farm

2. LOCATION

STREET AND NUMBER:
W½SE¼ Section 6, T116N, R39W
CITY OR TOWN:
Granite Falls Township
STATE: Minnesota CODE: 22 COUNTY: Chippewa CODE: 023



3. PHOTO REFERENCE

PHOTO CREDIT: Charles W. Nelson
DATE OF PHOTO: July 1973
NEGATIVE FILED AT:
Minnesota Historical Society, 690 Cedar Street, St. Paul, Minnesota 55101

4. IDENTIFICATION

DESCRIBE VIEW, DIRECTION, ETC.

Swensson family burial plot; view showing cast concrete grave markers.

4 of 5

SEE INSTRUCTIONS



**NATIONAL REGISTER OF HISTORIC PLACES
PROPERTY PHOTOGRAPH FORM**

(Type all entries - attach to or enclose with photograph)


STATE	Minnesota	
COUNTY	Chippewa	
FOR NPS USE ONLY		
ENTRY NUMBER	DATE	
DEC 30 1974		

1. NAME

COMMON: Swensson Farm
AND/OR HISTORIC: Swensson, Olof, Farm

2. LOCATION

STREET AND NUMBER:
W 1/2 SE 1/4 Section 6, T116N, R39W
CITY OR TOWN:
Granite Falls Township
STATE: Minnesota
CODE: 22
COUNTY: Chippewa
CODE: 023



3. PHOTO REFERENCE

PHOTO CREDIT: Charles W. Nelson
DATE OF PHOTO: July 1973
NEGATIVE FILED AT:
Minnesota Historical Society, 690 Cedar Street, St. Paul, Minnesota 55101

4. IDENTIFICATION

DESCRIBE VIEW, DIRECTION, ETC.

Barn, perspective view from Southwest

5 of 5

SEE INSTRUCTIONS