


UNITED STATES DEPARTMENT OF THE INTERIOR
NATIONAL PARK SERVICE


NATIONAL REGISTER OF HISTORIC PLACES
PROPERTY PHOTOGRAPH FORM

(Type all entries - attach to or enclose with photograph)

1. NAME		
COMMON	AND/OR HISTORIC	NUMERIC CODE (Assigned by NPS)
Custom House Historic District		FEB 20 1975
2. LOCATION		
STATE	COUNTY	TOWN
Rhode Island	Providence	Providence
STREET AND NUMBER		
Weybosset, Westminster & Custom House streets		
3. PHOTO REFERENCE		
PHOTO CREDIT	DATE	NEGATIVE FILE NO.
D. W. Chase	Sept. 1973	R. I. Historical Pres. Comm. 52 Power Street Providence, R. I. 02906
4. IDENTIFICATION		
DESCRIBE VIEW, DIRECTION, ETC.		
<p>General view, southeast side Weybosset Street from the north Buildings shown (from left to right): Equitable Building (1872) Wilcox Building (1875) Bank of North America Building (1855) "Old Colony House" (Old Colony Cooperative Bank, 1927)</p>		



PROPERTY OF THE NATIONAL REGISTER



BANK OF NORTH AMERICA

FORM 10-301 A
(6/72)

UNITED STATES DEPARTMENT OF THE INTERIOR
NATIONAL PARK SERVICE


NATIONAL REGISTER OF HISTORIC PLACES
PROPERTY PHOTOGRAPH FORM

(Type all entries - attach to or enclose with photograph)

1. NAME		
COMMON	AND/OR HISTORIC	NUMERIC CODE (Assigned by NPS)
Custom House Historic District		FEB 20 1975
2. LOCATION		
STATE Rhode Island	COUNTY Providence	TOWN Providence
STREET AND NUMBER		
Weybosset, Westminster & Custom House streets		
3. PHOTO REFERENCE		
PHOTO CREDIT	DATE	NEGATIVE FILED AT
D. W. Chase	Sept. 1973	R. I. Historical Pres. Comm. 52 Power Street Providence, R. I. 02906
4. IDENTIFICATION		
DESCRIBE VIEW, DIRECTION, ETC.		
Bank of North America Building (1855) Detail of facade showing the third and fourth stories.		

#204

PROPERTY OF THE NATIONAL REGISTER 8 1975





FORM 10-301 A
(6/72)

UNITED STATES DEPARTMENT OF THE INTERIOR
NATIONAL PARK SERVICE
NATIONAL REGISTER OF HISTORIC PLACES
PROPERTY PHOTOGRAPH FORM

(Type all entries - attach to or enclose with photograph)

1. NAME		
COMMON	AND/OR HISTORIC	NUMERIC CODE (Assigned by NPS)
Custom House Historic District		FEB 20 1975
2. LOCATION		
STATE	COUNTY	TOWN
Rhode Island	Providence	Providence
STREET AND NUMBER		
Weybosset, Westminster & Custom House streets		
3. PHOTO REFERENCE		
PHOTO CREDIT	DATE	NEGATIVE FILED AT
D. W. Chase	Sept. 1973	R. I. Historical Pres. Comm. 52 Power Street Providence, R. I. 02906
4. IDENTIFICATION		
DESCRIBE VIEW, DIRECTION, ETC.		

Wilcox Building (1875)
Detail second floor windows
Weybosset Street facade

#3084

PROPERTY OF THE NATIONAL REGISTER RECEIVED

JAN 28 1975

NATIONAL REGISTER



NATIONAL REGISTER OF HISTORIC PLACES
PROPERTY PHOTOGRAPH FORM

(Type all entries - attach to or enclose with photograph)

4 of 4

1. NAME		
COMMON	AND/OR HISTORIC	NUMERIC CODE (Assigned by NPS)
Custom House Historic District		FEB 20 1975
2. LOCATION		
STATE	COUNTY	TOWN
Rhode Island	Providence	Providence
STREET AND NUMBER		
Weybosset, Westminster & Custom House streets		
3. PHOTO REFERENCE		
PHOTO CREDIT	DATE	NEGATIVE FILED AT
D. W. Chase	Sept. 1973	R.I. Historical Pres. Comm. 52 Power Street Providence, R. I. 02906
4. IDENTIFICATION		
DESCRIBE VIEW, DIRECTION, ETC.		

General view, downtown Providence with the Custom House Historic District in the foreground.

From the left (south): Old Colony House (Old Colony Cooperative Bank, 1927); blank sidewall 32 Custom House Street (1875); Blackstone Block (c.1861); rear Providence Custom House (1857) with dome; behind the Custom House stands the Turks Head Building (1913); Banigan Building (1896); on the extreme right is 40 Westminster Street (1970) on the north side of the Exchange Street boundary of the district; the "skyscraper" in the center is the Industrial National Bank (1929).

PROPERTY OF THE NATIONAL REGISTER



Custom House Historic District
Providence County, Rhode Island

Photo credit: Keith N. Morgan, June 1975

Negative filed at: Rhode Island Historical Preservation Commission

Description:

General street view taken from intersection of Weybosset and
Westminster Streets, with Turks Head Building in right
foreground and Banigan Building in left foreground.