



STATE	Arizona
COUNTY	Graham
FOR NPS USE ONLY	
ENTRY NUMBER	DATE
AUG 13 1975	

# NATIONAL REGISTER OF HISTORIC PLACES

## PROPERTY PHOTOGRAPH FORM

(Type all entries - attach to or enclose with photograph)

SEE INSTRUCTIONS

### 1. NAME

COMMON: Power's Cabin (Photo No. 1)

AND/OR HISTORIC:

### 2. LOCATION

STREET AND NUMBER:  
Galiuro Mountains, R10S, R20E, Sec. 6, NW $\frac{1}{2}$ , G&SRM

CITY OR TOWN:  
45 airmiles NE of Tucson, Lat. 32°35'38", Long. 110°20'42"

STATE: Arizona

CODE	COUNTY:
04	Graham


CODE 039

### 3. PHOTO REFERENCE

PHOTO CREDIT: H.G. Little

DATE OF PHOTO: May 14, 1974

NEGATIVE FILED AT: Willcox Ranger Dist.s, Box P, Willcox, AZ



### 4. IDENTIFICATION

DESCRIBE VIEW, DIRECTION, ETC.

Distant view of Power's cabin looking NW from point on a ridge 1/8 mile SE of the cabin. Vegetation in surrounding area consists of pinyon, juniper, oak and underbrush.

1 of 9



STATE Arizona	
COUNTY Graham	
FOR NPS USE ONLY	
ENTRY NUMBER	DATE
	AUG 13 1975

**NATIONAL REGISTER OF HISTORIC PLACES  
 PROPERTY PHOTOGRAPH FORM**

(Type all entries - attach to or enclose with photograph)

**1. NAME**

COMMON: Power's Cabin (Photo No. 2)

AND/OR HISTORIC:

**2. LOCATION**

STREET AND NUMBER:

Galiuro Mountains, T10S, R20E, Sec. 6, NW $\frac{1}{4}$ , G&SRM

CITY OR TOWN:

45 airmiles NE of Tucson, Lat. 32°35'38", Long. 110°20'42"

STATE:

Arizona

CODE

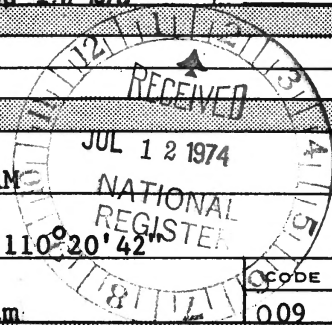
04

COUNTY:

Graham

CODE

009



**3. PHOTO REFERENCE**

PHOTO CREDIT: H.G. Little

DATE OF PHOTO: May 14, 1974

NEGATIVE FILED AT:

Willcox Ranger Dist., Box P, Willcox, AZ 85643

**4. IDENTIFICATION**

DESCRIBE VIEW, DIRECTION, ETC.

View of Power's Cabin looking west from a point 300' east of the cabin.

SEE INSTRUCTIONS

2

2 of 9



STATE: **Arizona**  
 COUNTY: **Graham**  
 FOR NPS USE ONLY  
 ENTRY NUMBER: **AUG 13 1975**      DATE: \_\_\_\_\_

**NATIONAL REGISTER OF HISTORIC PLACES  
 PROPERTY PHOTOGRAPH FORM**

*(Type all entries - attach to or enclose with photograph)*

SEE INSTRUCTIONS

**1. NAME**

COMMON: **(Photo No. 3) Power's Cabin**  
 AND/OR HISTORIC: \_\_\_\_\_

**2. LOCATION**


STREET AND NUMBER: **Galiuro Mtns, T10S, R20E, Sec. 6, NW $\frac{1}{2}$ , G&SRM**  
 CITY OR TOWN: **45 airmiles NE of Tucson, Lat. 32°35'38", Long. 110°20'42"**  
 STATE: **Arizona**      CODE: **04**      COUNTY: **Graham**      CODE: **009**

**3. PHOTO REFERENCE**

PHOTO CREDIT: **H.G. Little**  
 DATE OF PHOTO: **May 14, 1974**  
 NEGATIVE FILED AT: **Willcox Ranger Dist., Box P, Willcox, AZ 85643**

**4. IDENTIFICATION**

DESCRIBE VIEW, DIRECTION, ETC.  
**View of the east side of the cabin.**



349



STATE Arizona	
COUNTY Graham	
FOR NPS USE ONLY	
ENTRY NUMBER	DATE
	AUG 13 1975

**NATIONAL REGISTER OF HISTORIC PLACES  
 PROPERTY PHOTOGRAPH FORM**

*(Type all entries - attach to or enclose with photograph)*

SEE INSTRUCTIONS

**1. NAME**

COMMON: **Power's Cabin (Photo No. 4)**

AND/OR HISTORIC:

**2. LOCATION**

STREET AND NUMBER:

**Galiuro Mtns., T10S, R20E, Sec. 5, NW $\frac{1}{2}$ , G&SRM**

CITY OR TOWN:

**45 airmiles NE of Tucson, Lat. 32°35'38", Long. 110°20'42"**

STATE:

**Arizona**

CODE

**04**

COUNTY:

**Graham**

CODE

**009**

**3. PHOTO REFERENCE**

PHOTO CREDIT: **H.G. Little**

DATE OF PHOTO: **May 14, 1974**


NEGATIVE FILED AT:

**Willcox Ranger Dist, Box P, Willcox, AZ 85648**

**4. IDENTIFICATION**

DESCRIBE VIEW, DIRECTION, ETC.

**View of the south side of the cabin.**



4 of 9





STATE Arizona	
COUNTY Graham	
FOR NPS USE ONLY	
ENTRY NUMBER	DATE
AUG 13 1975	

**NATIONAL REGISTER OF HISTORIC PLACES  
PROPERTY PHOTOGRAPH FORM**

(Type all entries - attach to or enclose with photograph)

SEE INSTRUCTIONS

**1. NAME**

COMMON: **Power's Cabin (Photo #5)**  
AND/OR HISTORIC:

**2. LOCATION**

STREET AND NUMBER:  
**Galiuro Mtns., T10S, R20E, Sec., 6, NW $\frac{1}{4}$ , G&SRM**

CITY OR TOWN:  
**45 airmiles NE of Tucson, Lat. 32°35'38", Long. 110°20'42"**

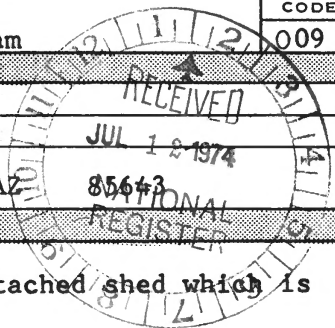
STATE: <b>Arizona</b>	CODE <b>04</b>	COUNTY: <b>Graham</b>	CODE <b>009</b>
--------------------------	-------------------	--------------------------	--------------------

**3. PHOTO REFERENCE**

PHOTO CREDIT: **H.G. Little**  
DATE OF PHOTO: **May 14, 1974**  
NEGATIVE FILED AT:  
**Willcox Ranger Dist., Box P, Willcox, AZ**

**4. IDENTIFICATION**

DESCRIBE VIEW, DIRECTION, ETC.  
**View of the north end of the cabin showing the attached shed which is collapsing.**



5 of 9



Arizona

COUNTY

Graham

FOR NPS USE ONLY

ENTRY NUMBER

DATE

AUG 13 1975

**NATIONAL REGISTER OF HISTORIC PLACES  
PROPERTY PHOTOGRAPH FORM**

*(Type all entries - attach to or enclose with photograph)*

SEE INSTRUCTIONS

# 6

**1. NAME**

COMMON: Power's Cabin (Photo No. 6)

AND/OR HISTORIC:

**2. LOCATION**

STREET AND NUMBER:

Galiuro Mountains, T10S, R20E, Sec. 6, NW 1/4 G&SRM

CITY OR TOWN:

45 airline miles NE of Tucson, Lat. 32°35'38", Long 110°20'42"

STATE:

Arizona

CODE

04

COUNTY:

Graham

CODE

009

**3. PHOTO REFERENCE**

PHOTO CREDIT: H.G. Little

DATE OF PHOTO: May 14, 1974


NEGATIVE FILED AT: Willcox Ranger Dist., Box P, Willcox, AZ

85643

**4. IDENTIFICATION**

DESCRIBE VIEW, DIRECTION, ETC.

View of SW corner of cabin which is collapsing.





STATE Arizona	
COUNTY Graham	
FOR NPS USE ONLY	
ENTRY NUMBER	DATE
	AUG 13 1974

NATIONAL REGISTER OF HISTORIC PLACES

PROPERTY PHOTOGRAPH FORM

(Type all entries - attach to or enclose with photograph)

SEE INSTRUCTIONS

1. NAME

COMMON: Power's Cabin (Photo No. 7)

AND/OR HISTORIC:

2. LOCATION

STREET AND NUMBER:

Galiuro Mountains, T10S, R20E, Sec. 6, NW $\frac{1}{4}$ , G&SRM

CITY OR TOWN:

45 airmiles NE of Tucson, Lat. 32°35'38", Long. 110°20'42" W

STATE:

Arizona

CODE

04

COUNTY:

Graham

CODE


000

3. PHOTO REFERENCE

PHOTO CREDIT: H.G. Little

DATE OF PHOTO: May 14, 1974

NEGATIVE FILED AT: Willcox Ranger Dist. Box P, Willcox, Arizona



4. IDENTIFICATION

DESCRIBE VIEW, DIRECTION, ETC.

View of south end of cabin showing chimney, roof and mountainous background.

7 of 9



STATE

Arizona

COUNTY

Graham

FOR NPS USE ONLY

ENTRY NUMBER

AUG 13 1975

DATE

**NATIONAL REGISTER OF HISTORIC PLACES**

**PROPERTY PHOTOGRAPH FORM**

(Type all entries - attach to or enclose with photograph)

SEE INSTRUCTIONS

**1. NAME**

COMMON: Power's Cabin (Photo No. 8)

AND/OR HISTORIC:

**2. LOCATION**

STREET AND NUMBER:

Galiuro Mtns, T10S, R20E, Sec. 6, NW $\frac{1}{2}$  G&SRM

CITY OR TOWN:

45 airmiles NE of Tucson, Lat. 32°35'38", Long 110°20'42"

STATE:

Arizona

CODE

04

COUNTY:

Graham

CODE

009

**3. PHOTO REFERENCE**

PHOTO CREDIT: H.G. Little

DATE OF PHOTO: May 14, 1974


NEGATIVE FILED AT:

Wilcox Ranger Dist. Box P, Willcox, AZ

**4. IDENTIFICATION**

DESCRIBE VIEW, DIRECTION, ETC.

View of interior of cabin showing fireplace and SW corner which is deteriorating.



Box 9





STATE Arizona	
COUNTY Graham	
FOR NPS USE ONLY	
ENTRY NUMBER	DATE
	AUG 13 1975

**NATIONAL REGISTER OF HISTORIC PLACES  
PROPERTY PHOTOGRAPH FORM**

(Type all entries - attach to or enclose with photograph)

SEE INSTRUCTIONS

**1. NAME**

COMMON: Power's Cabin (Photo No. 9)

AND/OR HISTORIC:

**2. LOCATION**

STREET AND NUMBER:

Galiuro Mountains, T 10S, R 20E, Section 6, NW ¼ G&SRM

CITY OR TOWN:

45 airmiles NE of Tucson, Lat. 32°35'38", Long 110°20'42"

STATE:

Arizona

CODE

04

COUNTY:

Graham

**3. PHOTO REFERENCE**

PHOTO CREDIT: H.G. Little

DATE OF PHOTO: May 14, 1974


NEGATIVE FILED AT:

Wilcox Ranger Dist. Box P, Wilcox, Arizona 85643

**4. IDENTIFICATION**

DESCRIBE VIEW, DIRECTION, ETC.

View of interior of cabin showing the rafters and the roof.



9079