




COUNTY WASHINGTON TOWN MontpelierSUBJECT WOOD STUDIODATE 10-20-74CREDIT Robert L. HagermanVIEW SeeFORM 10-301 A
(6/72)UNITED STATES DEPARTMENT OF THE INTERIOR
NATIONAL PARK SERVICENATIONAL REGISTER OF HISTORIC PLACES
PROPERTY PHOTOGRAPH FORM


(Type all entries - attach to or enclose with photograph)

1. NAME		
COMMON	AND/OR HISTORIC	NUMERIC CODE (Assigned by NPS)
Athenwood and Wood Studio		JUN 13 1974
2. LOCATION		
STATE	COUNTY	TOWN
Vermont	Washington	Montpelier
STREET AND NUMBER		
41 & 39 Northfield Street		
3. PHOTO REFERENCE		
PHOTO CREDIT	DATE	NEGATIVE FILED AT
Robert Hagerman for Vt. Division of Historic Sites	1970	Vermont Division of Historic Sites
4. IDENTIFICATION		
DESCRIBE VIEW, DIRECTION, ETC.		
View of front (east) elevation of the Wood Studio.		



GPO 932-009

PROPERTY OF THE NATIONAL REGISTER




UNITED STATES DEPARTMENT OF THE INTERIOR
NATIONAL PARK SERVICE

NATIONAL REGISTER OF HISTORIC PLACES
PROPERTY PHOTOGRAPH FORM

(Type all entries - attach to or enclose with photograph)

1. NAME		
COMMON Athenwood and Wood Studio	AND/OR HISTORIC	NUMERIC CODE (Assigned by NPS) JUN 13 1974
2. LOCATION		
STATE Vermont	COUNTY Washington	TOWN Montpelier
STREET AND NUMBER 41 & 39 Northfield Street		
3. PHOTO REFERENCE		
PHOTO CREDIT Chester Liebs for Vt. Division of Historic Sites	DATE APR 25 1974	NEGATIVE FILED AT Vermont Division of Historic Sites
4. IDENTIFICATION		
DESCRIBE VIEW, DIRECTION, ETC.		



Detail of south elevation of Athenwood's entrance porch showing foliated carving and tulip leaf hoodmoulding.

VERMONT DIVISION OF HISTORIC SITES

COUNTY Washington TOWN Montpelier

SUBJECT Athenwood

DATE 1974 FILE # 74-A-26

CREDIT CHESTER LIEBS

VIEW Detail, s.elevation of entrance porch

PROPERTY OF THE NATIONAL REGISTER



VERMONT DIVISION OF HISTORIC SITES

COUNTY

SUBJECT

DATE

CREDIT

VIEW

FORM 10-301 A
(6/72)UNITED STATES DEPARTMENT OF THE INTERIOR
NATIONAL PARK SERVICENATIONAL REGISTER OF HISTORIC PLACES
PROPERTY PHOTOGRAPH FORM

(Type all entries - attach to or enclose with photograph)

1. NAME		
COMMON	AND/OR HISTORIC	NUMERIC CODE (Assigned by NPS)
Athenwood and Wood Studio		JUN 13 1974
2. LOCATION		
STATE	COUNTY	TOWN
Vermont	Washington	Montpelier
STREET AND NUMBER		
41 & 39 Northfield Street		
3. PHOTO REFERENCE		
PHOTO CREDIT	DATE	NEGATIVE FILED AT
Chester Liebs for Vt. Division of Historic Sites	APR 25 1974 1974	Vermont Division of Historic Sites

4. IDENTIFICATION

DESCRIBE VIEW, DIRECTION, ETC.

View of front (east) elevation of Athenwood. The Wood Studio can be seen to the right.

GPO 932-009

PROPERTY OF THE NATIONAL REGISTER




VERMONT DIVISION OF HISTORIC SITES

COUNTY **W**SUBJECT **/**DATE **1974**CREDIT **—**VIEW **—**FORM 10-301 A
(6/72)UNITED STATES DEPARTMENT OF THE INTERIOR
NATIONAL PARK SERVICENATIONAL REGISTER OF HISTORIC PLACES
PROPERTY PHOTOGRAPH FORM

(Type all entries - attach to or enclose with photograph)

1. NAME		
COMMON	AND/OR HISTORIC	NUMERIC CODE (Assigned by NPS)
Athenwood and Wood Studio		JUN 13 1974
2. LOCATION		
STATE	COUNTY	TOWN
Vermont	Washington	Montpelier
STREET AND NUMBER		
41 & 39 Northfield Street		
3. PHOTO REFERENCE		
PHOTO CREDIT	DATE	NEGATIVE FILED AT
Chester Liebs for Vt. Division of Historic Sites	1974	Vermont Division of Historic Sites



4. IDENTIFICATION

DESCRIBE VIEW, DIRECTION, ETC.

View looking south on Northfield Street showing, from left to right, Athenwood, the Wood Studio, and numbers 31-33 and number 29 Northfield Street respectively.

GPO 932-009

PROPERTY OF THE NATIONAL REGISTER