

UNITED STATES DEPARTMENT OF THE INTERIOR
NATIONAL PARK SERVICEPH0682942
FOR NPS USE ONLY

RECEIVED AUG 23 1978

DATE ENTERED

DEC 13 1978

NATIONAL REGISTER OF HISTORIC PLACES
INVENTORY -- NOMINATION FORMSEE INSTRUCTIONS IN *HOW TO COMPLETE NATIONAL REGISTER FORMS*
TYPE ALL ENTRIES -- COMPLETE APPLICABLE SECTIONS**1 NAME**HISTORIC Mississippi County Courthouse
Osceola, Arkansas

AND/OR COMMON

Osceola Courthouse

2 LOCATIONSTREET & NUMBER
Hale Ave. and Poplar

CITY, TOWN

Osceola

STATE

Arkansas

VICINITY OF
CODE

05

NOT FOR PUBLICATION

CONGRESSIONAL DISTRICT

First Congressional District

COUNTY

Mississippi

CODE

093

3 CLASSIFICATION

CATEGORY

☐ DISTRICT
☒ BUILDING(S)
☐ STRUCTURE
☐ SITE
☐ OBJECT

OWNERSHIP

☒ PUBLIC
☐ PRIVATE
☐ BOTH
PUBLIC ACQUISITION
☐ IN PROCESS
☐ BEING CONSIDERED

STATUS

☒ OCCUPIED
☐ UNOCCUPIED
☐ WORK IN PROGRESS
ACCESSIBLE
☐ YES: RESTRICTED
☒ YES: UNRESTRICTED
☐ NO

PRESENT USE

☐ AGRICULTURE
☐ COMMERCIAL
☐ EDUCATIONAL
☐ ENTERTAINMENT
☒ GOVERNMENT
☐ INDUSTRIAL
☐ MILITARY
☐ MUSEUM
☐ PARK
☐ PRIVATE RESIDENCE
☐ RELIGIOUS
☐ SCIENTIFIC
☐ TRANSPORTATION
☐ OTHER:**4 OWNER OF PROPERTY**

NAME

Mississippi County, Arkansas, c/o A. A. "Shug" Banks, County Judge

STREET & NUMBER

Courthouse

CITY, TOWN

Blytheville

VICINITY OF

STATE

Arkansas

5 LOCATION OF LEGAL DESCRIPTION

COURTHOUSE.

REGISTRY OF DEEDS, ETC. Circuit Clerk's Office, Courthouse

STREET & NUMBER

Hale and Poplar

CITY, TOWN

Osceola

STATE

Arkansas

6 REPRESENTATION IN EXISTING SURVEYS

TITLE

DATE

☐ FEDERAL ☐ STATE ☐ COUNTY ☐ LOCALDEPOSITORY FOR
SURVEY RECORDS

CITY, TOWN

STATE

7 DESCRIPTION

CONDITION

—EXCELLENT

—GOOD

☒ FAIR

—DETERIORATED

—RUINS

—UNEXPOSED

CHECK ONE

☒ UNALTERED

—ALTERED

CHECK ONE

☒ ORIGINAL SITE

—MOVED

DATE _____

DESCRIBE THE PRESENT AND ORIGINAL (IF KNOWN) PHYSICAL APPEARANCE

Situated in the center of Osceola is the Mississippi County Courthouse which can be viewed from any part of the city. On the premises are numerous large trees and shrubbery, a monument dedicated to Judge William J. Driver, one dedicated to the Confederate Veterans and a sign which tells of the County seat's origin. The structure is of the Neo-Classical style.

The first floor was once used as the Mississippi County Jail. There are no windows and the walls are constructed of plaster. The floor is laid with a beige colored tile and there are seven rooms presently used as storage space and offices.

The second floor contains nine offices which have eight foot double hung windows with 1/1 lights. There is a double staircase which is symmetrical about the north and south axis and meets at a central landing on the third floor. The stairs are constructed of marble and the railing is of wrought iron with a wood hand rail. The floor is truly the work of a well-experienced tile decorator. It is constructed of inlaid ceramic tile. The walls are wain-scot with the lower portion being marble and upper portion being plaster. The walls are twelve feet in height with plastered ceilings.

The third floor offices have eight foot double hung windows with 1/1 lights. There are five eight foot double hung windows with 36/36 lights located on the center south wall. The floor is distinctive with inlaid stone of an oak leaf design. The Courtroom is decorated with terra-cotta cornicing and exposed beams. The beams have Roman olive branch decorations at each end. The floor of the Courtroom is carpeted with a light green level looped carpet.

The Courthouse Square is landscaped with an abundance of large oak trees and shrubbery. In the center front are two wrought iron lamps which are situated on either side of the front steps. The front has a full portico entrance with six thirty foot high, three foot in diameter, fluted Ionic columns. The exterior walls of the Courthouse have face brick extending to the foundation. Located beneath the roof's eave, terra-cotta decorations reach completely around the building. At each side is a one bay entrance with stone steps and wrought iron hand rails. The foundation of the Courthouse is one hundred feet long by fifty four feet wide. It is ten inches thick and constructed of stone.

The most distinguishing feature of the building is the roof. The east and west sides are gable shaped. The flat center section supports a solid copper dome. The dome is surrounded with terra-cotta decorations. Large round polished insets adorn each of the four faces of the dome.

The appearance of the Courthouse dome was altered some twenty years ago. Severe leakage through the dome onto the third floor forced County officials to paint it with asphalt paint. This action has detracted somewhat from the aesthetic qualities of the Courthouse, but the basic architectural beauty of the Courthouse is still evident.

8 SIGNIFICANCE

PERIOD		AREAS OF SIGNIFICANCE -- CHECK AND JUSTIFY BELOW			
<input type="checkbox"/> PREHISTORIC	<input type="checkbox"/> ARCHEOLOGY-PREHISTORIC	<input type="checkbox"/> COMMUNITY PLANNING	<input type="checkbox"/> LANDSCAPE ARCHITECTURE	<input type="checkbox"/> RELIGION	
<input type="checkbox"/> 1400-1499	<input type="checkbox"/> ARCHEOLOGY-HISTORIC	<input type="checkbox"/> CONSERVATION	<input checked="" type="checkbox"/> LAW	<input type="checkbox"/> SCIENCE	
<input type="checkbox"/> 1500-1599	<input type="checkbox"/> AGRICULTURE	<input type="checkbox"/> ECONOMICS	<input type="checkbox"/> LITERATURE	<input type="checkbox"/> SCULPTURE	
<input type="checkbox"/> 1600-1699	<input checked="" type="checkbox"/> ARCHITECTURE	<input type="checkbox"/> EDUCATION	<input type="checkbox"/> MILITARY	<input type="checkbox"/> SOCIAL/HUMANITARIAN	
<input type="checkbox"/> 1700-1799	<input type="checkbox"/> ART	<input type="checkbox"/> ENGINEERING	<input type="checkbox"/> MUSIC	<input type="checkbox"/> THEATER	
<input type="checkbox"/> 1800-1899	<input type="checkbox"/> COMMERCE	<input type="checkbox"/> EXPLORATION/SETTLEMENT	<input type="checkbox"/> PHILOSOPHY	<input type="checkbox"/> TRANSPORTATION	
<input checked="" type="checkbox"/> 1900-	<input type="checkbox"/> COMMUNICATIONS	<input type="checkbox"/> INDUSTRY	<input checked="" type="checkbox"/> POLITICS/GOVERNMENT	<input type="checkbox"/> OTHER (SPECIFY)	
		<input type="checkbox"/> INVENTION			

SPECIFIC DATES July 4, 1912

BUILDER/ARCHITECT Falls Construction Co/John Gainsford

STATEMENT OF SIGNIFICANCE

The Osceola Courthouse, built in 1912, is significant for its fine architectural work on the interior and exterior portions of the building. The interior floors and exterior walls are of an embellish design. The stone tiles used to construct the floors and the terra-cotta decorations on the exterior are very rare to this area. Before the present Courthouse was built, Court was held in a very small wood frame building. As the County grew in population County officials found it necessary to construct a larger more suitable Courthouse. The old Courthouse was located in old Osceola, which is now the extreme east portion of new Osceola. The Honorable Judge William J. Driver, who was County Judge in 1912, donated a plot of land approximately one acre in size to construct the new Courthouse. The plot of land is located directly in the center of new Osceola.

There are few if any buildings in this area that have such great detailed architectural work. The materials used are also of significant value. The columns and decorations which surround the building are constructed of terra-cotta, an unglazed clay that is rarely seen in this area. This is the only public building in the entire County that is decorated with this brownish-orange material. The floors are truly the work of an artist, carefully placed in a unique pattern are eight inch baked stone tiles. The various colors are red, blue, green and pink on the second floor, green, gray, rust and black on the third floor. In larger cities of this area one would not find floors of such design and beauty.

Located on the east side, across the street, is the Osceola Times building, the oldest building in Osceola. On the south side, across the street, is Fred G. Patterson's general store. Erected in 1902, this building remains without alterations in its original state. These two buildings contribute to the historical value of the Courthouse.

The Osceola Courthouse remains in its original state with the exception of the copper dome, which has been painted with asphalt paint due to leakage.

9 MAJOR BIBLIOGRAPHICAL REFERENCES

Edrington, Mable F. History of Mississippi County Arkansas: Mable F. Edrington.
Ocala, Florida, The Ocala Star Banner, 1962.

Blackburn, Adah R. "Blue Mud Bark on the Mississippi Became Heart of County". The Commercial Appeal, 10 June 1925, p. 5 cols. 2-3.




10 GEOGRAPHICAL DATA

ACREAGE OF NOMINATED PROPERTY Approx. one (1) acre




UTM REFERENCES

A ¹⁶ 115 2311 340 3120 39154 9000
 ZONE EASTING NORTHING

C

B   

ZONE EASTING NORTHING

D   

VERBAL BOUNDARY DESCRIPTION

The certain plat of land, two hundred feet square, marked upon the record as a "private square", bounded on the north by Johnson Avenue, on the south by Hale Avenue, and on the west by Walnut, the same being the Osceola Townsite Addition to the town of Osceola, Arkansas. In plat book three, page ten, the land is in the Northwest 1/4 of Section 36, Township 13 North, Range 10 East.

LIST ALL STATES AND COUNTIES FOR PROPERTIES OVERLAPPING STATE OR COUNTY BOUNDARIES

STATE	CODE	COUNTY	CODE
-------	------	--------	------

STATE	CODE	COUNTY	CODE
-------	------	--------	------

11 FORM PREPARED BY

NAME / TITLE Archie R. Moore
Administrative Assistant

ORGANIZATION
Mississippi County Arkansas

STREET & NUMBER

Courthouse

CITY OR TOWN

Blytheville

DATE _____

February 15, 1978

TELEPHONE

763-6675

STATE

Arkansas

12 STATE HISTORIC PRESERVATION OFFICER CERTIFICATION

THE EVALUATED SIGNIFICANCE OF THIS PROPERTY WITHIN THE STATE IS:

NATIONAL _____

STATE X

LOCAL _____

As the designated State Historic Preservation Officer for the National Historic Preservation Act of 1966 (Public Law 89-665), I hereby nominate this property for inclusion in the National Register and certify that it has been evaluated according to the criteria and procedures set forth by the National Park Service.

STATE HISTORIC PRESERVATION OFFICER SIGNATURE

TITLE

DATE _____

FOR NPS USE ONLY

I HEREBY CERTIFY THAT THIS PROPERTY IS INCLUDED IN THE NATIONAL REGISTER

~~DIRECTOR, OFFICE OF ARCHEOLOGY AND HISTORIC PRESERVATION~~

ATTEST:

KEEPER OF THE NATIONAL REGISTER

DATE _____

12. 13. 78

DATE _____

12-12-78

9. Major Bibliographical References - continued

Whitworth, Robin. Osceola, Oldest City in County. The Commercial Appeal, 10 June 1925, p. 5 cols. 2-3.

Interview with Richard Milton, Editor, The Osceola Times Newspaper. Osceola, Ark., 23 January 1978.

Interview with Earl Robbins, Owner, Robbins Brothers Farms. Osceola, Arkansas, 23 January 1978.

Interview with John Warriner, Office Manager, Cromwell, Neyland, Truemper, Levy and Gatchell, Inc. Blytheville, Arkansas, 10 January 1978.

Interview with Henry Patterson, Owner and Manager, Patterson's General Merchandise Store. Osceola, Arkansas, 22 December 1977.

Interview with Lillian Patterson, Housewife, 319 North Maple. Osceola, Arkansas, 22 December 1978.



Property

Mississippi County Courthouse

State

Ark.

Working Number

8.23.78.3937

78000612

TECHNICAL

Photos

8

Maps

1

date OK BD

CONTROL

pl
8.24.78

Property discussed solely in context of architectural distinction.-

HISTORIAN

~~It~~ It is important to note that presentation sees the structure's value not in the language of our Criteria, but with a general reverence for a "quality" building--a perception that probably represents local attitudes correctly.

Sheffy

12-5-78

accept

Structure embodies characteristic detailing and use of materials inherent in Neo-classical style used for public architecture. Building is in nearly original state of preservation & certainly contributes feeling of time & place.

ARCHITECTURAL HISTORIAN

accept
Saxe
12/11/78

ARCHEOLOGIST

OTHER

HAER

Inventory _____

Review _____

Note above review. Good structure with acceptable - though somewhat imprecise assessment of value.

REVIEW UNIT CHIEF

Sheffy

12-12-78

accept

BRANCH CHIEF

KEEPER

National Register Write-up

26-79

Send-back

Re-submit

Entered

DEC 13 1978

Federal Register Entry

INT:2106-74



- (1) Mississippi County Courthouse
- (2) Osceola, Ark.
- (3) Archie Moore
- (4) Jan. 11, 1978
- (5) Frame # 4
- (6) North-east view
- (7) # 1

DEC 13 1978

AUG 23 1978

eta
AFE



SHOES
100' E. FORD



OSCEOLA
CENTENNIAL
1879-1979

THE
JUNGE HOTEL

- (1) Mississippi County Courthouse
- (2) Osceola, Ark.
- (3) Archie R. Moore
- (4) Jan. 11, 1978
- (5) Frame # 5
- (6) Northwest view
- (7) # 3

DEC 13 1978

AUG 23 1978

Northwest view



(1) Mississippi County Courthouse

(2) Osceola, Ark.

(3) Archie R. Moore

(4) Jan. 11, 1918

(5) Frame # 11

(6) Front door, radiators

(7) # 7

DEC 13 1978

AUG 23 1978

Second floor entrance.
Courthouse heated with
Walden's



Double staircase

- (1) Mississippi County Courthouse
- (2) Osceola, ~~to~~ Ark.
- (3) Archie R. Moore
- (4) Jan. 11, 1948
- (5) Frame # 10
- (6) Double staircase on second floor
- (7) # 8

DEC 13 1978

AUG 23 1978



(1) Mississippi County Courthouse

(2) Osceola, Ark

(3) Archie R. Mosier

(4) Jan. 11, 1948

(5) Frame #3

(6) Southwest view

(7) #8

DEC 18 1978

AUG 23 1978



(1) Mississippi County Courthouse

(2) Osceola, Ark.

(3) Archie R. Moore

(4) Jan. 11, 1978

(5) Frame #2

(6) South or rear view of courthouse

(7) #9

DEC 13 1978

AUG 23 1978



- (1) Mississippi County Courthouse
- (2) Osceola, Ark.
- (3) Archie R. Moore
- (4) Jan. 11, 1978
- (5) Frame # 17
- (6) Southeast corner of courtroom
- (7) # 10

DEC 13 1978

AUG 23 1978

Courtroom



(1) Mississippi County Courthouse

(2) Osceola, Ark.

(3) Archie R. Moore

(4) Jan. 11, 1948

(5) Frame #9

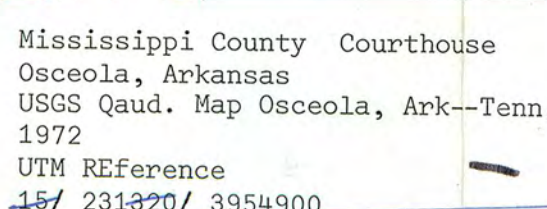
(6) Front or north view (closeup)

(7) # 11

DEC 13 1978

AUG 23 1978

North east view of courthouse




OSCEOLA, ARK.—TENN.
NW/4 OSCEOLA 15' QUADRANGLE
N3537.5—W8952.5/7.5
1972
AMS 8055 III NW—SERIES V884



ARKANSAS HISTORIC PRESERVATION PROGRAM

Suite 500, Continental Building · Markham and Main · Little Rock, Arkansas 72201

May 18, 1978



Phone: (501) 371-2763

The Honorable A. A. Banks
Mississippi County Judge
Mississippi County Courthouse
Blytheville, AR 72315

Re: Mississippi County Courthouse, Osceola

Dear Judge Banks:

The staff of the Arkansas Historic Preservation Program is preparing a National Register nomination for the above captioned property which will be presented to the Arkansas State Review Committee at their June meeting. If approved, the nomination will be submitted to the National Register office in Washington for final consideration.

The National Register of Historic Places is a listing of historic sites, buildings, objects and districts from all across the country that are worthy of preservation. Entry in the National Register is an honor which places an obligation on a private owner. It does, however, provide protection through comment by the Advisory Council on Historic Preservation from federally financed, assisted or licensed projects that might affect a National Register property.

On October 4, 1976, the President signed a Tax Reform Act of which Section 2124 refers to tax incentives for historic properties. Enclosed you will find an information sheet on that tax act.

If you have any questions concerning the program or this property's nomination, please contact Sandra Taylor Smith of our staff.

Enclosed are two copies of this letter. Please complete the form below, sign and return the original to our office. The copy is for your files. We would appreciate receiving any comments you might have concerning the nomination of this property. If we do not hear from you within 30 days your approval will be assumed.


Sincerely,

Barbara Woodard, Deputy Director
Arkansas Historic Preservation Program

I approve of the nomination of the above property to the National Register of Historic Places. X Yes No

Comments:

Date



Signature


FR 9-5-78

Rec'd 8.23-78

MISSISSIPPI COUNTY ARKANSAS



COURT HOUSE
BLYTHEVILLE, ARKANSAS
PHONE 763.3212



A. A. "SHUG" BANKS
COUNTY JUDGE

September 28, 1978

COURT HOUSE
OSCEOLA, ARKANSAS
PHONE 563.2741

Dr. William J. Murtagh
Keeper of the National Register
Heritage Conservation and Recreation Service
Dept. of the Interior
Washington, D.C. 20240

Re: Mississippi County Courthouse

Dear Mr. Murtagh:

My office recently initiated procedures to have the Mississippi County courthouse, located in Osceola, placed on the National Register of Historic Places. This is the oldest of two court-houses in the County. We believe that the Osceola courthouse has played a significant role in the social development of the southern half of the County.

The three story columned building topped with the imposing copper dome has served as the hub of development for the city of Osceola. The beautiful relief designs of the courtroom and the multi-colored stone tile floors still impress visitors. News of our attempt to have the building placed on the Register has inspired a good deal of community pride and support.

I urge your careful consideration in the matter and am looking forward to your reply. If I can be of any service, please feel free to contact me.

Sincerely,

A. A. "Shug" Banks
Judge A.A. "Shug" Banks

MISSISSIPPI COUNTY
ARKANSAS

THE NATIONAL REGISTER OF HISTORIC PLACES

DATE REC'D OCT 2 1978

INDIVIDUAL RESPONSE (ATTACHED)

INFORMATIVE MATERIAL SENT

DATE ACTION TAKEN 10-12-78

INITIALS KTP

Mr. William J. Murtagh
Keeper of the National Register
Heritage Conservation and Recreation
Dept. of the Interior
Washington, D.C. 20240

Re: Mississippi County Courthouse

Dear Mr. Murtagh:

My office recently initiated procedures to have the Mississippi County Courthouse, located in Osceola, placed on the National Register of Historic Places. This is the oldest of two courthouses in the County. We believe that the Osceola courthouse has played a significant role in the social development of the southern half of the County.

The three story columned building topped with the imposing copper dome has served as the hub of development for the city of Osceola. The beautiful relief designs of the courtroom and the multi-colored stone tile floors still impress visitors. News of our attempt to have the building placed on the Register has inspired a good deal of community pride and support.

I urge your careful consideration in the matter and am looking forward to your reply. If I can be of any service, please feel free to contact me.

Sincerely,
R. A. "Bud" Parks

ENTRIES IN THE NATIONAL REGISTER

STATE ARKANSAS

Date Entered DEC 13 1978

<u>Name</u>	<u>Location</u>
Portia School	Portia Lawrence County
Mississippi County Courthouse	Osceola Mississippi County
White, W. J., House	Russellville Pope County

Also Notified

Honorable Dale Bumpers
Honorable David Pryor
Honorable Bill Alexander
Honorable John P. Hammerschmidt

State Historic Preservation Officer
Ms. Anne Bartley
Acting Director
Arkansas Historic Preservation Program
Suite 500, Continental Building
Markham and Main Streets
Little Rock, Arkansas 72201

NR Byers/bjr 1/10/79

NATIONAL REGISTER DATA SHEET

1 NAME as it appears on federal register: Mississippi County Courthouse		2 OTHER NAMES: Osceola Courthouse		3 date of entry: DEC 13 1978		4 county code: 093																																					
5 LOCATION street & number Hale and Poplar		city / town Osceola		vicinity of AR		state Mississippi																																					
6 NPS REGION: SW																																											
7 OWNER <input type="checkbox"/> PRIVATE <input type="checkbox"/> STATE <input type="checkbox"/> MUNICIPAL <input checked="" type="checkbox"/> COUNTY <input type="checkbox"/> MULTIPLE <input type="checkbox"/> FEDERAL (agency name)		8 ADMINISTRATOR:																																									
9 EXISTING SURVEYS <input type="checkbox"/> NARS <input type="checkbox"/> NAER <input type="checkbox"/> NHL		10 FUNDED? <input type="checkbox"/> YES <input type="checkbox"/> NO		11 CONGRESS. DISTRICT 1st		12 SOURCE of NOMINATION <input type="checkbox"/> STATE <input type="checkbox"/> FEDERAL																																					
13 WITHIN NATIONAL REGISTER HISTORIC DISTRICT? <input type="checkbox"/> YES, NAME <input type="checkbox"/> NO		14 WITHIN NATIONAL HISTORIC LANDMARK? <input type="checkbox"/> YES, NAME <input type="checkbox"/> NO		15 AVERAGE		<input type="checkbox"/> LOCAL <input type="checkbox"/> PRIVATE ORGANIZATION																																					
16 CONDITION <input type="checkbox"/> excellent <input type="checkbox"/> deteriorated <input type="checkbox"/> good <input type="checkbox"/> ruins <input type="checkbox"/> fair <input type="checkbox"/> unexposed <input type="checkbox"/> unexcavated <input type="checkbox"/> excavated		<input type="checkbox"/> altered <input type="checkbox"/> original site <input type="checkbox"/> unaltered <input type="checkbox"/> moved <input type="checkbox"/> reconstructed <input type="checkbox"/> unknown		17 features: <table border="0" style="width:100%;"> <tr> <td style="vertical-align: top;"> <input type="checkbox"/> SUBSTANTIALLY INTACT-1 <input type="checkbox"/> NOT INTACT-0 <input type="checkbox"/> UNKNOWN-4 <input type="checkbox"/> NOT APPLICABLE-7 </td> <td style="vertical-align: top;"> <input type="checkbox"/> SUBSTANTIALLY INTACT-2 <input type="checkbox"/> NOT INTACT-0 <input type="checkbox"/> UNKNOWN-5 <input type="checkbox"/> NOT APPLICABLE-8 </td> <td style="vertical-align: top;"> <input type="checkbox"/> SUBSTANTIALLY INTACT-3 <input type="checkbox"/> NOT INTACT-0 <input type="checkbox"/> UNKNOWN-6 <input type="checkbox"/> NOT APPLICABLE-9 </td> </tr> </table>				<input type="checkbox"/> SUBSTANTIALLY INTACT-1 <input type="checkbox"/> NOT INTACT-0 <input type="checkbox"/> UNKNOWN-4 <input type="checkbox"/> NOT APPLICABLE-7	<input type="checkbox"/> SUBSTANTIALLY INTACT-2 <input type="checkbox"/> NOT INTACT-0 <input type="checkbox"/> UNKNOWN-5 <input type="checkbox"/> NOT APPLICABLE-8	<input type="checkbox"/> SUBSTANTIALLY INTACT-3 <input type="checkbox"/> NOT INTACT-0 <input type="checkbox"/> UNKNOWN-6 <input type="checkbox"/> NOT APPLICABLE-9																																	
<input type="checkbox"/> SUBSTANTIALLY INTACT-1 <input type="checkbox"/> NOT INTACT-0 <input type="checkbox"/> UNKNOWN-4 <input type="checkbox"/> NOT APPLICABLE-7	<input type="checkbox"/> SUBSTANTIALLY INTACT-2 <input type="checkbox"/> NOT INTACT-0 <input type="checkbox"/> UNKNOWN-5 <input type="checkbox"/> NOT APPLICABLE-8	<input type="checkbox"/> SUBSTANTIALLY INTACT-3 <input type="checkbox"/> NOT INTACT-0 <input type="checkbox"/> UNKNOWN-6 <input type="checkbox"/> NOT APPLICABLE-9																																									
18 ACCESS <input type="checkbox"/> YES-Restricted <input type="checkbox"/> YES-Unrestricted <input type="checkbox"/> No Access <input type="checkbox"/> Unknown		19 ADAPTIVE USE <input type="checkbox"/> YES <input type="checkbox"/> NO		20 SAVED? <input type="checkbox"/> YES		IS PROPERTY A HISTORIC DISTRICT? <input type="checkbox"/> yes <input type="checkbox"/> no																																					
21 AREAS OF SIGNIFICANCE: <table border="0" style="width:100%;"> <tr> <td><input type="checkbox"/> ARCHEOLOGY-prehistoric-2</td> <td><input type="checkbox"/> COMMERCE-6</td> <td><input type="checkbox"/> ENGINEERING-11</td> <td><input type="checkbox"/> LANDSCAPE ARCH.-15</td> <td><input type="checkbox"/> POLITICS/GOVT.-21</td> <td><input type="checkbox"/> RECREATION-28</td> </tr> <tr> <td><input type="checkbox"/> ARCHEOLOGY-historic-1</td> <td><input type="checkbox"/> COMMUNICATIONS-7</td> <td><input type="checkbox"/> ENTERTAINMENT-26</td> <td><input type="checkbox"/> LAW-16</td> <td><input type="checkbox"/> RELIGION-22</td> <td><input type="checkbox"/> SETTLEMENT-29</td> </tr> <tr> <td><input type="checkbox"/> AGRICULTURE-3</td> <td><input type="checkbox"/> CONSERVATION-8</td> <td><input type="checkbox"/> EXPLORATION-12</td> <td><input type="checkbox"/> LITERATURE-17</td> <td><input type="checkbox"/> SCIENCE-23</td> <td><input type="checkbox"/> URBAN PLANNING-31</td> </tr> <tr> <td><input type="checkbox"/> ARCHITECTURE-4</td> <td><input type="checkbox"/> ECONOMICS-9</td> <td><input type="checkbox"/> HEALTH-27</td> <td><input type="checkbox"/> MILITARY-18</td> <td><input type="checkbox"/> SOCIAL/HUMANITARIAN-24</td> <td><input type="checkbox"/> OTHER (SPECIFY)</td> </tr> <tr> <td><input type="checkbox"/> ART-5</td> <td><input type="checkbox"/> EDUCATION-10</td> <td><input type="checkbox"/> INDUSTRY-13</td> <td><input type="checkbox"/> MUSIC-19</td> <td><input type="checkbox"/> SOCIAL/CULTURAL-30</td> <td></td> </tr> <tr> <td></td> <td></td> <td><input type="checkbox"/> INVENTION-14</td> <td><input type="checkbox"/> PHILOSOPHY-20</td> <td><input type="checkbox"/> TRANSPORTATION-25</td> <td></td> </tr> </table>		<input type="checkbox"/> ARCHEOLOGY-prehistoric-2	<input type="checkbox"/> COMMERCE-6	<input type="checkbox"/> ENGINEERING-11	<input type="checkbox"/> LANDSCAPE ARCH.-15	<input type="checkbox"/> POLITICS/GOVT.-21	<input type="checkbox"/> RECREATION-28	<input type="checkbox"/> ARCHEOLOGY-historic-1	<input type="checkbox"/> COMMUNICATIONS-7	<input type="checkbox"/> ENTERTAINMENT-26	<input type="checkbox"/> LAW-16	<input type="checkbox"/> RELIGION-22	<input type="checkbox"/> SETTLEMENT-29	<input type="checkbox"/> AGRICULTURE-3	<input type="checkbox"/> CONSERVATION-8	<input type="checkbox"/> EXPLORATION-12	<input type="checkbox"/> LITERATURE-17	<input type="checkbox"/> SCIENCE-23	<input type="checkbox"/> URBAN PLANNING-31	<input type="checkbox"/> ARCHITECTURE-4	<input type="checkbox"/> ECONOMICS-9	<input type="checkbox"/> HEALTH-27	<input type="checkbox"/> MILITARY-18	<input type="checkbox"/> SOCIAL/HUMANITARIAN-24	<input type="checkbox"/> OTHER (SPECIFY)	<input type="checkbox"/> ART-5	<input type="checkbox"/> EDUCATION-10	<input type="checkbox"/> INDUSTRY-13	<input type="checkbox"/> MUSIC-19	<input type="checkbox"/> SOCIAL/CULTURAL-30				<input type="checkbox"/> INVENTION-14	<input type="checkbox"/> PHILOSOPHY-20	<input type="checkbox"/> TRANSPORTATION-25		22 CLAIMS: explain 'first' <input type="checkbox"/> 'oldest' <input type="checkbox"/> 'only' <input type="checkbox"/>					
<input type="checkbox"/> ARCHEOLOGY-prehistoric-2	<input type="checkbox"/> COMMERCE-6	<input type="checkbox"/> ENGINEERING-11	<input type="checkbox"/> LANDSCAPE ARCH.-15	<input type="checkbox"/> POLITICS/GOVT.-21	<input type="checkbox"/> RECREATION-28																																						
<input type="checkbox"/> ARCHEOLOGY-historic-1	<input type="checkbox"/> COMMUNICATIONS-7	<input type="checkbox"/> ENTERTAINMENT-26	<input type="checkbox"/> LAW-16	<input type="checkbox"/> RELIGION-22	<input type="checkbox"/> SETTLEMENT-29																																						
<input type="checkbox"/> AGRICULTURE-3	<input type="checkbox"/> CONSERVATION-8	<input type="checkbox"/> EXPLORATION-12	<input type="checkbox"/> LITERATURE-17	<input type="checkbox"/> SCIENCE-23	<input type="checkbox"/> URBAN PLANNING-31																																						
<input type="checkbox"/> ARCHITECTURE-4	<input type="checkbox"/> ECONOMICS-9	<input type="checkbox"/> HEALTH-27	<input type="checkbox"/> MILITARY-18	<input type="checkbox"/> SOCIAL/HUMANITARIAN-24	<input type="checkbox"/> OTHER (SPECIFY)																																						
<input type="checkbox"/> ART-5	<input type="checkbox"/> EDUCATION-10	<input type="checkbox"/> INDUSTRY-13	<input type="checkbox"/> MUSIC-19	<input type="checkbox"/> SOCIAL/CULTURAL-30																																							
		<input type="checkbox"/> INVENTION-14	<input type="checkbox"/> PHILOSOPHY-20	<input type="checkbox"/> TRANSPORTATION-25																																							
23 functions WHEN HISTORICALLY SIGNIFICANT: CURRENTLY:		24 dates of initial construction: major alterations: historic events:				25 ETHNIC GROUP ASSOCIATION																																					
26 architectural style(s):		27 architect:		28 master builder:		29 engineer:																																					
30 landscape architect / garden designer:		31 interior decorator:		32 artist:		33 artisan:																																					
34 builder/contractor:																																											
35 NAMES give role & date PERSONAL: EVENTS: INSTITUTIONAL:																																											
36 NATIONAL REGISTER WRITE-UP																																											