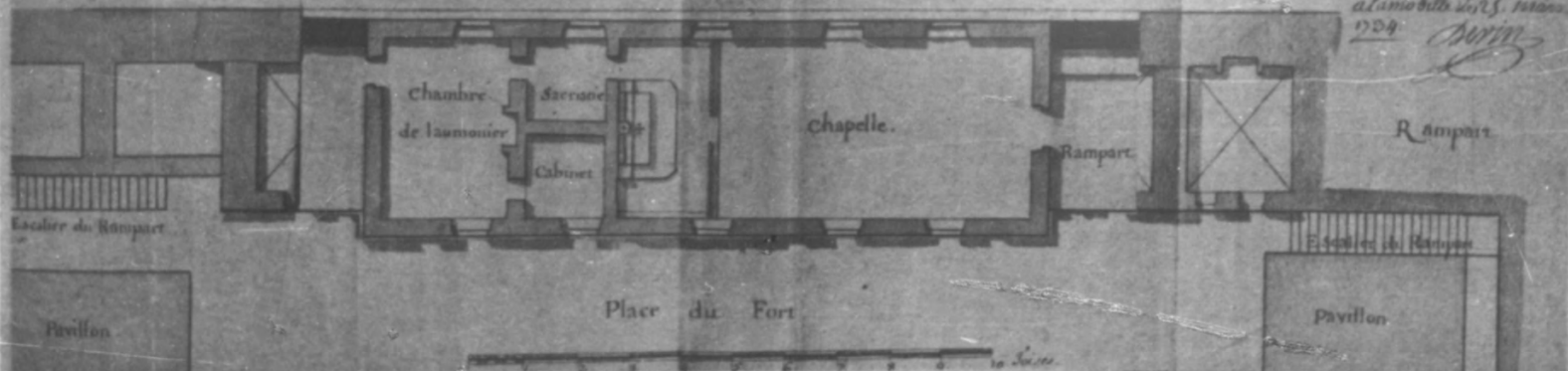



Plan Profil et Elevation de la Chapelle a faire au Fort Conde de la Mobile



COUPE PROFIL et ELEVATION du FORT CONDE. PRISE SUR LA LIGNE du PLAN A B.



VUES DU FORT CONDÉ DE LA MOBILE


(Archives du Ministère des Colonies).

UNITED STATES DEPARTMENT OF INTERIOR
NATIONAL PARK SERVICE

NATIONAL REGISTER OF HISTORIC PLACES
PROPERTY PHOTOGRAPH FORM

(Type all entries - attach to or enclose with photograph)

STATE Alabama	
COUNTY Mobile	
FOR NPS USE ONLY	
ENTRY NUMBER 69-05-01-0001	DATE 5/21/69



1. NAME

COMMON: **Fort Conde**
AND/OR HISTORIC: **Fort Conde-Charlotte**

2. LOCATION

STREET AND NUMBER:
Church Street-Royal Street Corner
CITY OR TOWN:
Mobile

STATE: Alabama	CODE 01	COUNTY: Mobile	CODE 097
--------------------------	-------------------	--------------------------	--------------------

3. PHOTO REFERENCE

PHOTO CREDIT: **Dept. of Anthropology, University of Ala.; Archives and History Dept.**
DATE OF PHOTO: **1968; copied 1969**
NEGATIVE FILED AT:
Dept. of Anthropology, University of Alabama, University, Alabama

4. IDENTIFICATION

DESCRIBE VIEW, DIRECTION, ETC.
Picture No. 1 from de Villiers du Terrage, Les Dernieres Annes de la Louisiane Francaise.
Picture Nos. 2, 3, 4, 5, and 6 from Hamilton, Colonial Mobile.
Picture Nos. 7, 8, from Harris, "Archaeological Investigations of the **French Fort Conde, Alabama."**


SEE INSTRUCTIONS

UNITED STATES DEPARTMENT OF THE INTERIOR
NATIONAL PARK SERVICE

NATIONAL REGISTER OF HISTORIC PLACES
PROPERTY PHOTOGRAPH FORM

(Type all entries - attach to or enclose with photograph)

STATE Alabama	
COUNTY Mobile	
FOR NPS USE ONLY	
ENTRY NUMBER 69-05-01-0001	DATE 5/21/69



SEE INSTRUCTIONS

1. NAME

COMMON: **Fort Conde**
AND/OR HISTORIC: **Fort Conde-Charlotte**

2. LOCATION

STREET AND NUMBER:
Church Street-Royal Street Corner
CITY OR TOWN:
Mobile

STATE: Alabama	CODE 01	COUNTY: Mobile	CODE 097
--------------------------	-------------------	--------------------------	--------------------

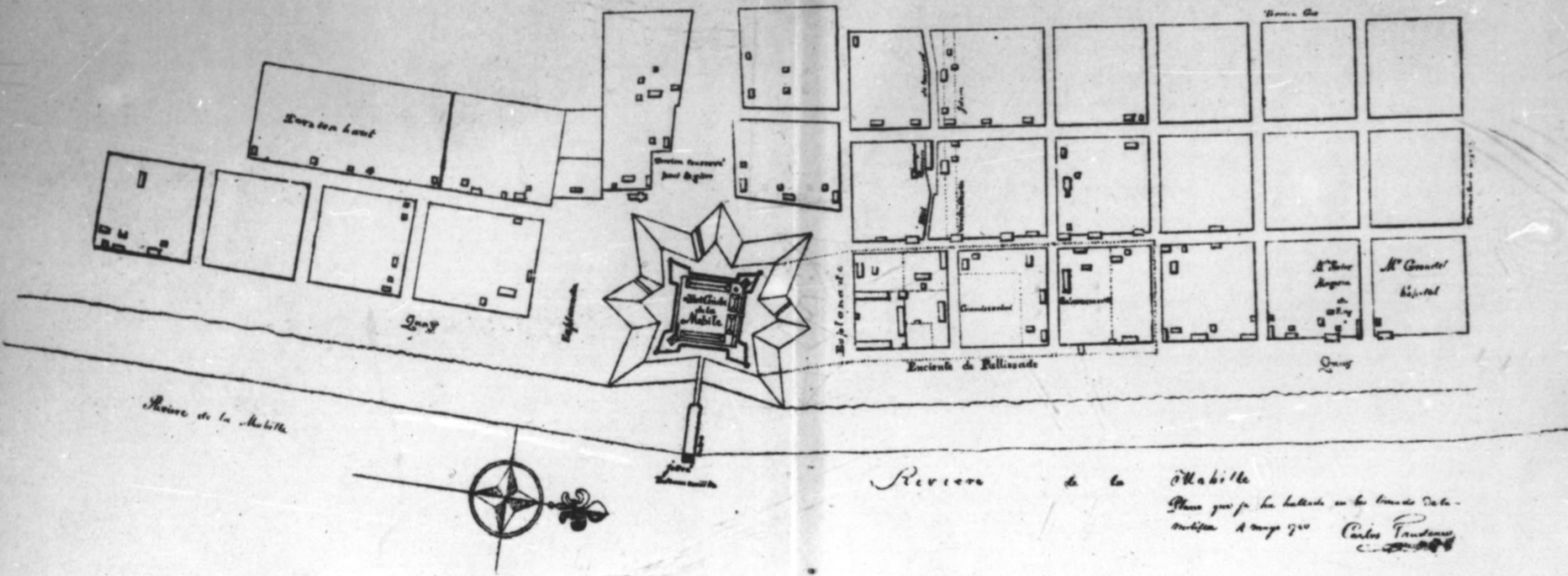
3. PHOTO REFERENCE

PHOTO CREDIT: **Dept. of Anthropology, University of Ala.; Archives and History Dept.**
DATE OF PHOTO: **1968; copied 1969**
NEGATIVE FILED AT:
Dept. of Anthropology, University of Alabama, University, Alabama

4. IDENTIFICATION

DESCRIBE VIEW, DIRECTION, ETC.
Picture No. 1 from de Villiers du Terrage, Les Dernieres Annes de la Louisiane Francaise.
Picture Nos. ② 3, 4, 5, and 6 from Hamilton, Colonial Mobile.
Picture Nos. 7, 8, from Harris, "Archaeological Investigations of the French Fort Conde, Alabama."

Veritable plan de la Mobile.
 Tous les Bâtimens: Marqué
 de rouge appartiennent au Roy
 ou les cedez, soit à la Mobile ou à
Polypheux 1723



Rivière de la Mobile
 Plan qui se lie l'édifice en les limites de la
 Mobile A l'usage 1720 *Charles Faudou*

UNITED STATES DEPARTMENT OF THE INTERIOR
NATIONAL PARK SERVICE


NATIONAL REGISTER OF HISTORIC PLACES
PROPERTY PHOTOGRAPH FORM

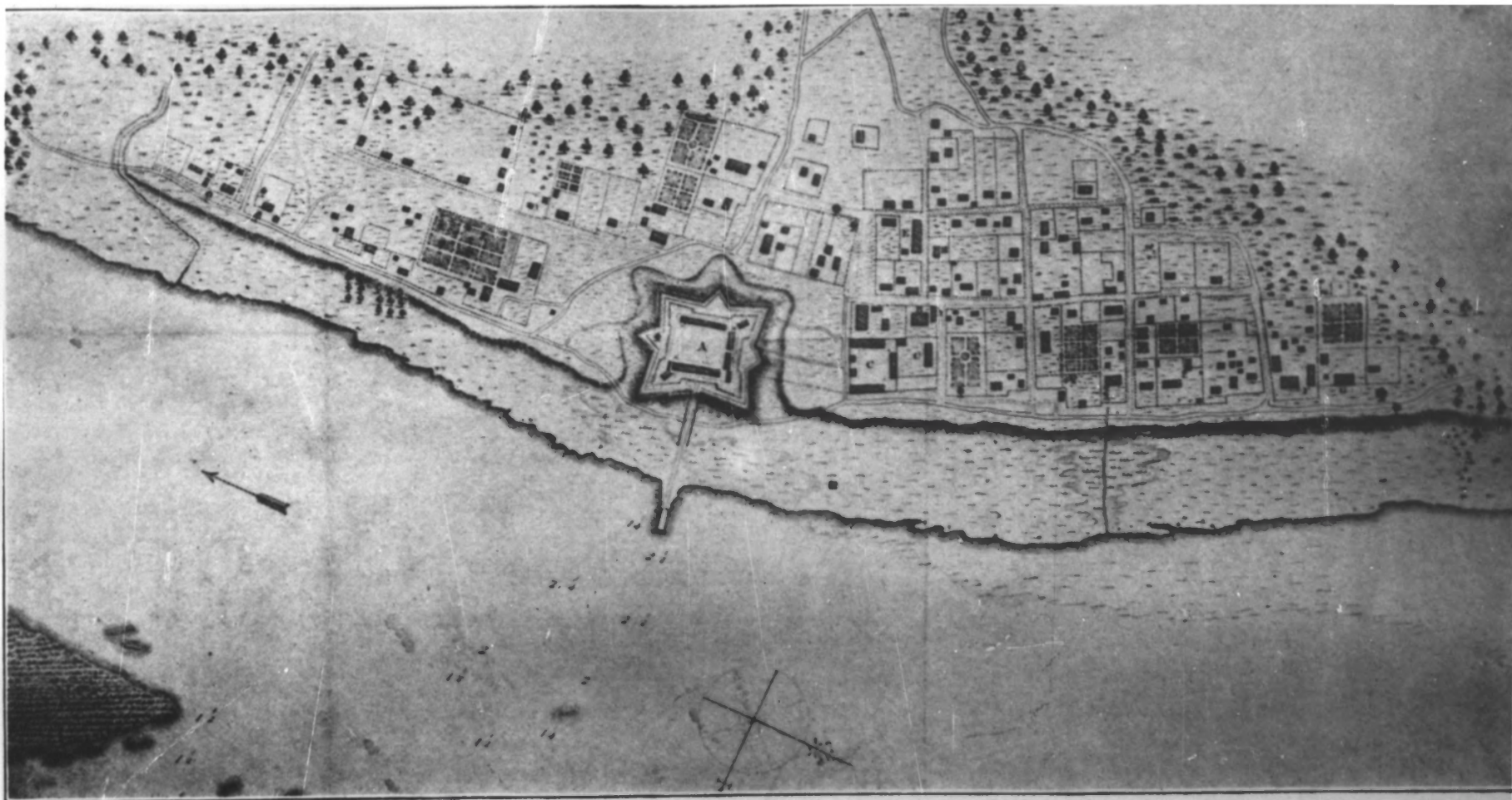
(Type all entries - attach to or enclose with photograph)

STATE Alabama	
COUNTY Mobile	
FOR NPS USE ONLY	
ENTRY NUMBER	DATE
69-05-01-0001	5/21/69

SEE INSTRUCTIONS

1. NAME			
COMMON: Fort Conde			
AND/OR HISTORIC: Fort Conde-Charlotte			
2. LOCATION			
STREET AND NUMBER: Church Street-Royal Street Corner			
CITY OR TOWN: Mobile			
STATE:	CODE	COUNTY:	CODE
Alabama	01	Mobile	097
3. PHOTO REFERENCE			
PHOTO CREDIT: Dept. of Anthropology, University of Ala.; Archives and History Dept.			
DATE OF PHOTO: 1968; copied 1969			
NEGATIVE FILED AT: Dept. of Anthropology, University of Alabama, University, Alabama			
4. IDENTIFICATION			
DESCRIBE VIEW, DIRECTION, ETC. Picture No. 1 from de Villiers du Terrage, <u>Les Dernieres Annes de la Louisiane Francaise</u> . Picture Nos. 2, ③ 4, 5, and 6 from Hamilton, <u>Colonial Mobile</u> . Picture Nos. 7, 8, from Harris, "Archaeological Investigations of the French Fort Conde, Alabama."			





MOBILE IN 1765

A Fort Charlotte; B Government House; C Barracks; D Bake House; E Indian House; F Provision Magazine; G Hospital

UNITED STATES DEPARTMENT OF THE INTERIOR
NATIONAL PARK SERVICE

NATIONAL REGISTER OF HISTORIC PLACES
PROPERTY PHOTOGRAPH FORM

STATE	
Alabama	
COUNTY	
Mobile	
FOR NPS USE ONLY	
ENTRY NUMBER	DATE
69-05-01-0001	5/21/69

(Type all entries - attach to or enclose with photograph)

1. NAME

COMMON: Fort Conde

AND/OR HISTORIC: Fort Conde-Charlotte

2. LOCATION

STREET AND NUMBER:

Church Street-Royal Street Corner

CITY OR TOWN:

Mobile

STATE:

Alabama

CODE

01

COUNTY:

Mobile

CODE

097

3. PHOTO REFERENCE

PHOTO CREDIT: Dept. of Anthropology, University of Ala.; Archives and History Dept.

DATE OF PHOTO: 1968; copied 1969

NEGATIVE FILED AT:

Dept. of Anthropology, University of Alabama, University, Alabama

4. IDENTIFICATION


DESCRIBE VIEW, DIRECTION, ETC.

Picture No. 1 from de Villiers du Terrage, Les Dernieres Annes de la Louisiane Francaise.

Picture Nos. 2, 3, (4) 5, and 6 from Hamilton, Colonial Mobile.

Picture Nos. 7, 8, from Harris, "Archaeological Investigations of the French Fort Conde, Alabama."

SEE INSTRUCTIONS

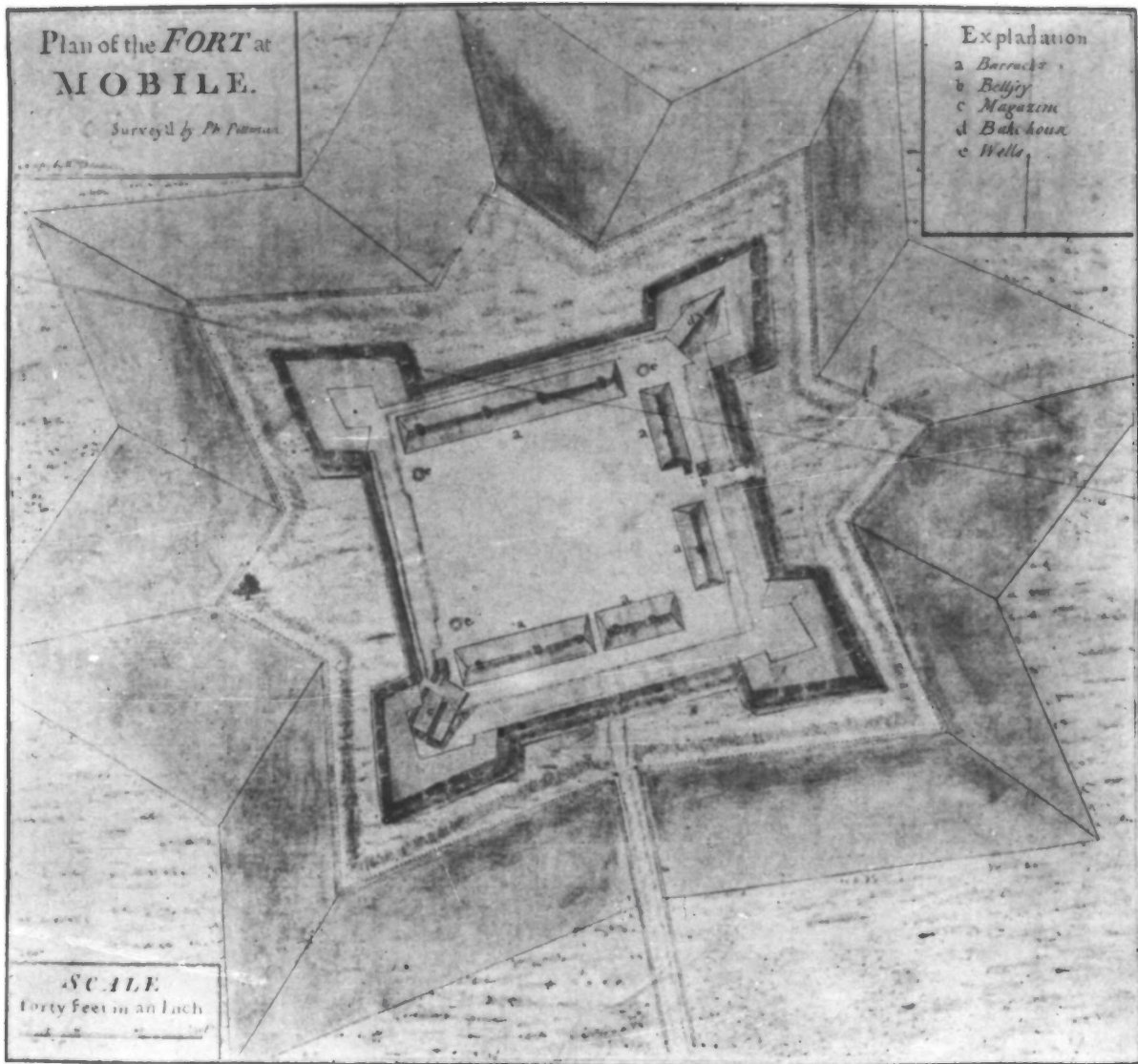


Plan of the *FORT* at
MOBILE.

Surveyed by *Ph Pittman*

Expladation

- a Barracks
- b Battery
- c Magazine
- d Bait house
- e Wells



SCALE

Forty feet in an Inch


FORT CHARLOTTE (BRITISH)

UNITED STATES DEPARTMENT OF THE INTERIOR
NATIONAL PARK SERVICE

NATIONAL REGISTER OF HISTORIC PLACES
PROPERTY PHOTOGRAPH FORM

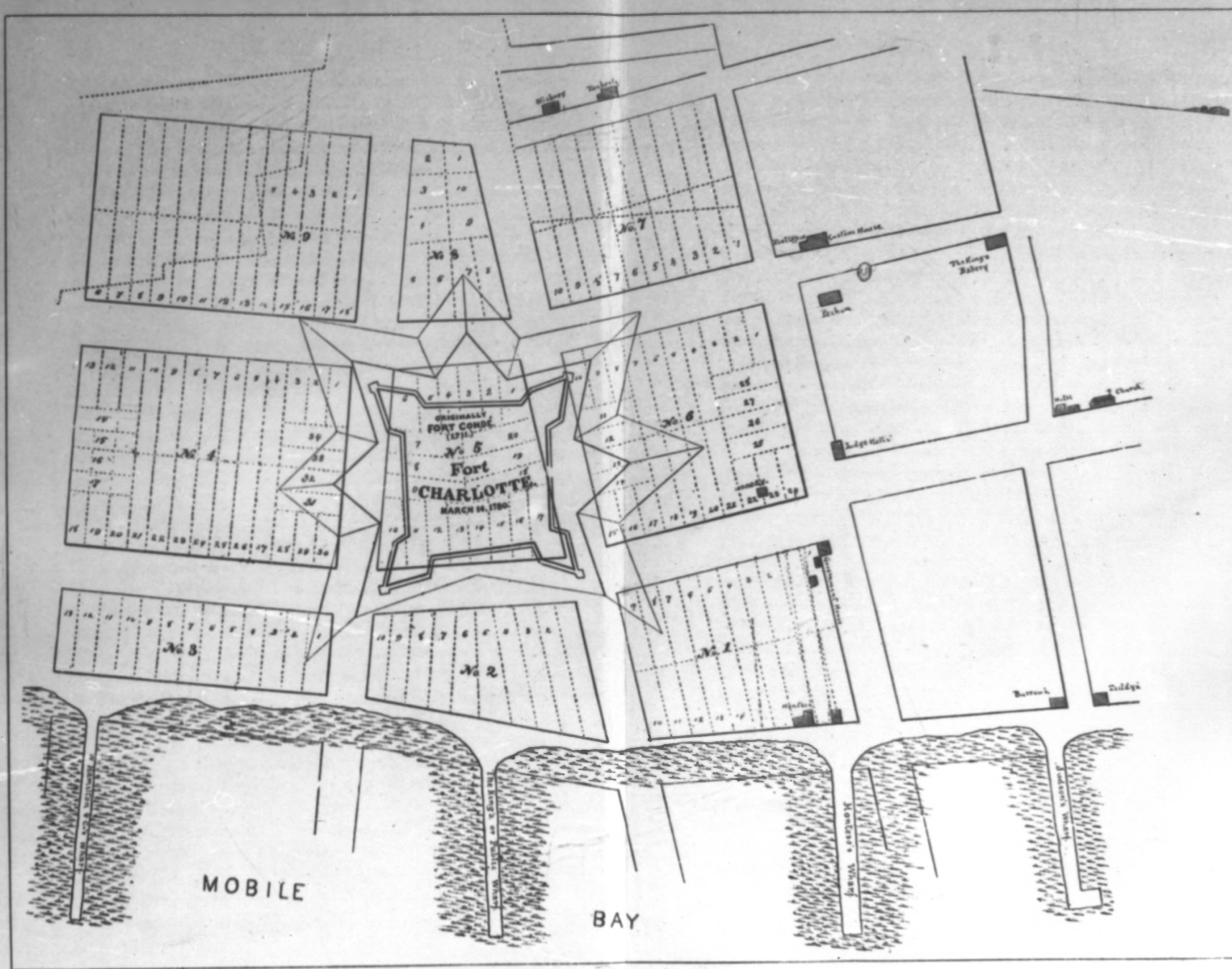
(Type all entries - attach to or enclose with photograph)

STATE Alabama	
COUNTY Mobile	
FOR NPS USE ONLY	
ENTRY NUMBER 69-05-01-0001	DATE 5/21/69



SEE INSTRUCTIONS

1. NAME			
COMMON: Fort Conde			
AND/OR HISTORIC: Fort Conde-Charlotte			
2. LOCATION			
STREET AND NUMBER: Church Street-Royal Street Corner			
CITY OR TOWN: Mobile			
STATE: Alabama	CODE 01	COUNTY: Mobile	CODE 097
3. PHOTO REFERENCE			
PHOTO CREDIT: Dept. of Anthropology, University of Ala.; Archives and History Dept.			
DATE OF PHOTO: 1968; copied 1969			
NEGATIVE FILED AT: Dept. of Anthropology, University of Alabama, University, Alabama			
4. IDENTIFICATION			
DESCRIBE VIEW, DIRECTION, ETC. Picture No. 1 from de Villiers du Terrage, <u>Les Dernieres Annes de la Louisiane Francaise.</u> Picture Nos. 2, 3, 4, (5) and 6 from Hamilton, <u>Colonial Mobile.</u> Picture Nos. 7, 8, from Harris, "Archaeological Investigations of the French Fort Conde, Alabama."			




FORT CHARLOTTE (ABOUT 1820)

UNITED STATES DEPARTMENT OF THE INTERIOR
NATIONAL PARK SERVICE

NATIONAL REGISTER OF HISTORIC PLACES
PROPERTY PHOTOGRAPH FORM

(Type all entries - attach to or enclose with photograph)

STATE Alabama	
COUNTY Mobile	
FOR NPS USE ONLY	
ENTRY NUMBER 69-05-01-0001	DATE 5/21/69



SEE INSTRUCTIONS

1. NAME			
COMMON: Fort Conde			
AND/OR HISTORIC: Fort Conde-Charlotte			
2. LOCATION			
STREET AND NUMBER: Church Street-Royal Street Corner			
CITY OR TOWN: Mobile			
STATE: Alabama	CODE 01	COUNTY: Mobile	CODE 097
3. PHOTO REFERENCE			
PHOTO CREDIT: Dept. of Anthropology, University of Ala.; Archives and History Dept.			
DATE OF PHOTO: 1968; copied 1969			
NEGATIVE FILED AT: Dept. of Anthropology, University of Alabama, University, Alabama			
4. IDENTIFICATION			
DESCRIBE VIEW, DIRECTION, ETC. Picture No. 1 from de Villiers du Terrage, <u>Les Dernieres Annes de la Louisiane Francaise.</u> Picture Nos. 2, 3, 4, 5, and ⑥ from Hamilton, <u>Colonial Mobile.</u> Picture Nos. 7, 8, from Harris, "Archaeological Investigations of the French Fort Conde, Alabama."			



Fig. 2. West bastion and flank walls of the southwest bastion.



Fig. 3. South bastion and flank walls of the southwest bastion.

UNITED STATES DEPARTMENT OF THE INTERIOR
NATIONAL PARK SERVICE

NATIONAL REGISTER OF HISTORIC PLACES
PROPERTY PHOTOGRAPH FORM

(Type all entries - attach to or enclose with photograph)

STATE Alabama	
COUNTY Mobile	
FOR NPS USE ONLY	
ENTRY NUMBER	DATE
69-05-01-0001	5/21/69

1. NAME

COMMON: **Fort Conde**
AND/OR HISTORIC: **Fort Conde-Charlotte**

2. LOCATION

STREET AND NUMBER:
Church Street-Royal Street Corner
CITY OR TOWN:

Mobile

STATE:	CODE	COUNTY:	CODE
Alabama	01	Mobile	097

3. PHOTO REFERENCE

PHOTO CREDIT: **Dept. of Anthropology, University of Ala.; Archives and History Dept.**

DATE OF PHOTO: **1968; copied 1969**

NEGATIVE FILED AT:
Dept. of Anthropology, University of Alabama, University, Alabama

4. IDENTIFICATION


DESCRIBE VIEW, DIRECTION, ETC.

Picture No. 1 from de Villiers du Terrage, Les Dernieres Annes de la Louisiane Francaise.

Picture Nos. 2, 3, 4, 5, and 6 from Hamilton, Colonial Mobile.

Picture Nos. ⑦ 8, from Harris, "Archaeological Investigations of the French Fort Conde, Alabama."

SEE INSTRUCTIONS



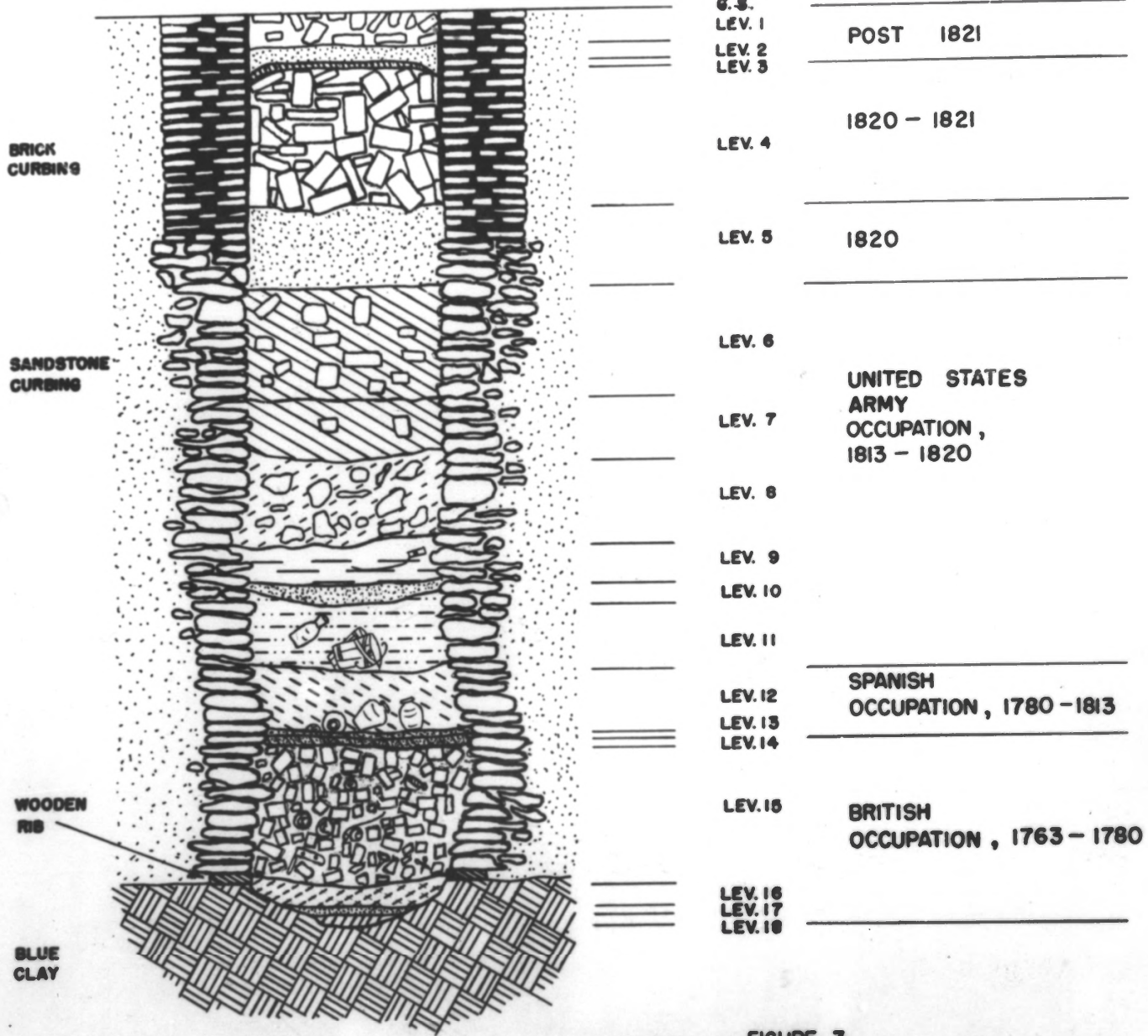


FIGURE 3
CROSS SECTION OF COLONIAL WELL


0 1 2
SCALE IN FEET

UNITED STATES DEPARTMENT OF THE INTERIOR
NATIONAL PARK SERVICE

NATIONAL REGISTER OF HISTORIC PLACES
PROPERTY PHOTOGRAPH FORM

(Type all entries - attach to or enclose with photograph)

STATE	
Alabama	
COUNTY	
Mobile	
FOR NPS USE ONLY	
ENTRY NUMBER	DATE
69-05-01-0001	5/21/69



SEE INSTRUCTIONS

1. NAME			
COMMON: Fort Conde			
AND/OR HISTORIC: Fort Conde-Charlotte			
2. LOCATION			
STREET AND NUMBER:			
Church Street-Royal Street Corner			
CITY OR TOWN:			
Mobile:			
STATE:	CODE	COUNTY:	CODE
Alabama	01	Mobile	097
3. PHOTO REFERENCE			
PHOTO CREDIT: Dept. of Anthropology, University of Ala.; Archives and History Dept.			
DATE OF PHOTO: 1968; copied 1969			
NEGATIVE FILED AT:			
Dept. of Anthropology, University of Alabama, University, Alabama			
4. IDENTIFICATION			
DESCRIBE VIEW, DIRECTION, ETC.			
Picture No. 1 from de Villiers du Terrage, <u>Les Dernieres Annes de la Louisiane Francaise.</u>			
Picture Nos. 2, 3, 4, 5, and 6 from Hamilton, <u>Colonial Mobile.</u>			
Picture Nos. 7, ⑧ from Harris, "Archaeological Investigations of the French Fort Conde, Alabama."			