



The Hilton Hotel as seen from across Spa Creek; the Capitol dome is peeking over the roof. The wharf area is to the right.



Annapolis / Anne Arundel Co. / Maryland

Looking from Eastport north across Spa Creek to the Yacht Club  
& St. Mary's Church.

Please Credit:

United States Department of the Interior

National Park Service photograph by

M. Woodbridge Williams

Date: March, 1968

Negative: #68-ANNA-5-W



Annapolis/Anne Arundel Co. /Maryland

Looking from Eastport north across harbor to the Naval Academy Field House. Wharf area to the left.

Please Credit

United States Department of the Interior  
National Park Service photograph by

M. Woodbridge Williams

Date: March, 1968

Negative #68-ANNA-4-W

The Naval Academy's Field House was the first disaster that happened to the Annapolis waterfront. It is seen here from across Spa Creek; the wharf area is to the left.



Annapolis/Anne Arundel Co. /Maryland

McDowell.

Please Credit

United States Department of the Interior

National Park Service photograph by

M. Woodbridge Williams

Date: March, 1968

Negative #68-ANNA-768-W - Frame 6

McDowell Hall, 1780, but rebuilt after a fire in 1909,  
is the central feature of the campus of St. John's College.





**NATIONAL REGISTER OF HISTORIC PLACES**  
**PROPERTY PHOTOGRAPH FORM**

*(Type all entries - attach to or enclose with photograph)*

STATE Maryland	
COUNTY Anne Arundel	
FOR NPS USE ONLY	
ENTRY NUMBER	DATE

S  
E  
E  
I  
N  
S  
T  
R  
U  
C  
T  
I  
O  
N  
S

**1. NAME**

COMMON: Colonial Annapolis Historic District  
AND/OR HISTORIC: Colonial Annapolis Historic District

**2. LOCATION**

STREET AND NUMBER:

CITY OR TOWN:

Annapolis

STATE:

Maryland

CODE

24

COUNTY:

Anne Arundel

CODE

003

**3. PHOTO REFERENCE**

PHOTO CREDIT: M. Woodbridge Williams

DATE OF PHOTO: 1968, verified July 1974

NEGATIVE FILED AT: National Park Service, Washington Negative Office.

**4. IDENTIFICATION**

DESCRIBE VIEW, DIRECTION, ETC.

North on Main Street from Wharf Parking Area.



**NATIONAL REGISTER OF HISTORIC PLACES  
PROPERTY PHOTOGRAPH FORM**

*(Type all entries - attach to or enclose with photograph)*

STATE Maryland	
COUNTY Anne Arundel	
FOR NPS USE ONLY	
ENTRY NUMBER	DATE

SEE INSTRUCTIONS

**1. NAME**

COMMON: Colonial Annapolis Historic District  
AND/OR HISTORIC: Colonial Annapolis Historic District

**2. LOCATION**

STREET AND NUMBER:  
  
CITY OR TOWN:  
Annapolis

STATE: Maryland	CODE 24	COUNTY: Anne Arundel	CODE 003
--------------------	------------	-------------------------	-------------

**3. PHOTO REFERENCE**

PHOTO CREDIT: M. Woodbridge Williams  
DATE OF PHOTO: 1968, verified July 1974  
NEGATIVE FILED AT: National Park Service, Washington Negative File

**4. IDENTIFICATION**

DESCRIBE VIEW, DIRECTION, ETC.  
  
Cornhill Street, Looking North to Capitol



Annapolis/Anne Arundel Co. /Maryland

Northwest on East Street toward Capitol.

Please Credit

United States Department of the Interior  
National Park Service photograph by  
M. Woodbridge Williams

Date: March, 1968

Negative #68-ANNA-3-W



Annapolis/Anne Arundel Co. /Maryland

Prince George Street.

Please Credit

United States Department of the Interior

National Park Service photograph by

M. Woodbridge Williams

Date: March, 1968

Negative #68-ANNA-765-W

*Framed 3*





**NATIONAL REGISTER OF HISTORIC PLACES  
PROPERTY PHOTOGRAPH FORM**

*(Type all entries - attach to or enclose with photograph)*

STATE	
Maryland	
COUNTY	
Anne Arundel	
FOR NPS USE ONLY	
ENTRY NUMBER	DATE

SEE INSTRUCTIONS

**1. NAME**

COMMON:	Colonial Annapolis Historic District
AND/OR HISTORIC:	Colonial Annapolis Historic District

**2. LOCATION**

STREET AND NUMBER:			
CITY OR TOWN:			
Annapolis			
STATE:	CODE	COUNTY:	CODE
Maryland	24	Anne Arundel	003

**3. PHOTO REFERENCE**

PHOTO CREDIT:	M. Woodbridge Williams
DATE OF PHOTO:	1968, verified July 1974
NEGATIVE FILED AT:	National Park Service, Washington Negative Office.

**4. IDENTIFICATION**

DESCRIBE VIEW, DIRECTION, ETC.
West Street, Looking Northwest from Church Circle.



EZ  
TERMS  
AUTO DRIVERS  
INSTANT  
INSURANCE  
COME IN

*C. Snyder Agency*  
REAL ESTATE  
INSURANCE  
AUTO-FIRE-CASUALTY

*Snyder*

Dick

Annapolis/Anne Arundel Co. /Maryland

West Street at Calvert Street & Cathedral Street (Site  
of City Gate).

Please Credit

United States Department of the Interior

National Park Service photograph by

M. Woodbridge Williams

Date: March, 1968

Negative #68-ANNA-764-W *Frame 3*

The site of the original city gate:  
Calvert and Cathedral Streets.  
West Street at



Annapolis/Anne Arundel Co. /Maryland

Market Street from corner Shipwright Street,  
looking west to Spa Creek.

Please Credit

United States Department of the Interior

National Park Service photograph by

M. Woodbridge Williams

Date: March, 1968

Negative #68-ANNA-767-W - Frame 11

Even though an area of undistinguished houses, Market Street runs down to Spa Creek as in the original city plan, and should be protected against massive development.



MEN'S AND BOYS' CLOTHING GREENGOLD'S

G·A·G LOANS

ANTOINETTES RESTAURANT SPAGHETTI PIZZA PIES

KIRSO

GRITZ LIQUORS

The HENRY MYERS CO.

FIRST FEDERAL SAVINGS - LOAN 15 WEST ST. 4 26 COURTESY PARKING

LE'S SURPLUS

Annapolis/Anne Arundel Co. /Maryland

West Street, looking southeast from site of city gate to Church  
Circle.

Please Credit

United States Department of the Interior

National Park Service photograph by

M. Woodbridge Williams

Date: March, 1968

Negative #68-ANNA-764-W *Frame 2*

Looking east on West Street from the site of the  
toward St. Anne's Church on Church Circle.





Annapolis/Anne Arundel Co. /Maryland

The Hilton Hotel, looking west from the Wharf.

Please Credit

United States Department of the Interior  
National Park Service photograph by  
M. Woodbridge Williams

Date: March, 1968

Negative #68-ANNA-768-W - Frame 3



**RIDOUT HOUSE: DOORWAY, DUKE OF GLOUCESTER STREET FACADE**




RIDOUT HOUSE: VIEW FROM DUKE OF GLOUCESTER STREET



**RIDOUT HOUSE: REAR ENTRANCE AND GARDEN**





RIDOUT HOUSE:

TERIOR DETAILING; CORNICE IN DRAWING ROOM



UNITED STATES DEPARTMENT OF THE INTERIOR  
NATIONAL PARK SERVICE


NATIONAL REGISTER OF HISTORIC PLACES  
PROPERTY PHOTOGRAPH FORM

(Type all entries - attach to or enclose with photograph)


STATE <b>Maryland</b>	
COUNTY <b>Anne Arundel</b>	
FOR NPS USE ONLY	
ENTRY NUMBER	DATE

SEE INSTRUCTIONS

1. NAME			
COMMON:	<b>Maryland Inn</b>		
AND/OR HISTORIC:	<b>Maryland Inn</b>		
2. LOCATION			
STREET AND NUMBER:			
<b>Church Circle at Main Street</b>			
CITY OR TOWN:			
<b>Annapolis</b>			
STATE:	CODE	COUNTY:	CODE
<b>Maryland</b>	<b>21401</b>	<b>Anne Arundel</b>	<b>003</b>
3. PHOTO REFERENCE			
PHOTO CREDIT:	<b>M. E. Warren</b>		
DATE OF PHOTO:	<b>1971</b>		
NEGATIVE FILED AT:			
<b>M. E. Warren, Annapolis, Md. 21401 Negative #2806-3</b>			
4. IDENTIFICATION			
DESCRIBE VIEW, DIRECTION, ETC.			



NE aspect from Main St. Portion in the foreground is the mid-19th. century addition. The neo-classical door-balcony was once a main entrance. To the right is the original portion with later woodwork.



Reynolds's Tavern (1971)

Reynolds Tavern (1971)



The Williams Reynolds Tavern (on left), Church Circle, Annapolis, Maryland.

NPS photo, 1964

The William Reynolds Tavern (on left), Church Circle, Annapolis,  
Maryland.

NPS photo, 1964





F I R E I I H O U S E

UNITED STATES DEPARTMENT OF THE INTERIOR  
NATIONAL PARK SERVICE

**NATIONAL REGISTER OF HISTORIC PLACES  
PROPERTY PHOTOGRAPH FORM**

*(Type all entries - attach to or enclose with photograph)*

STATE Maryland	
COUNTY Anne Arundel	
FOR NPS USE ONLY	
ENTRY NUMBER	DATE

SEE INSTRUCTIONS

**1. NAME**

COMMON: Jennings-Brice House  
AND/OR HISTORIC: John Brice II House

**2. LOCATION**

STREET AND NUMBER:  
195 Prince George Street

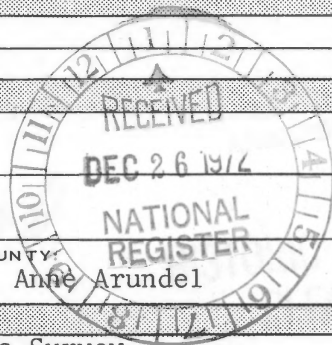
CITY OR TOWN:  
Annapolis

STATE:  
Maryland

CODE  
24

COUNTY:  
Anne Arundel

CODE  
003



**3. PHOTO REFERENCE**

PHOTO CREDIT: Historic American Buildings Survey  
DATE OF PHOTO: 1965  
NEGATIVE FILED AT: M. E. Warren, Annapolis, Maryland 21401  
(copy negative) Negative #2701

**4. IDENTIFICATION**

DESCRIBE VIEW, DIRECTION, ETC.

Northeast facade showing unusually high chimneys (southeast pair obscured by foliage) and porch, which may be a late eighteenth century addition



The Peggy Stewart House, 207 Hanover Street, Annapolis, Maryland.

NPS photo, 1964

The Peggy Stewart House, 207 Hanover Street, Annapolis, Maryland.

NPS photo, 1964



The Brice House, corner of East and Prince George Streets, Annapolis, Maryland. Courtesy Whelan Photographers, Annapolis, 1961.

The Brice House, corner of East and Prince George Streets,  
Annapolis, Maryland.

Courtesy Whelan Photo-  
graphers, Annapolis, 1961



The Christopher-Hohne-Holland House, (in foreground), 45 Fleet Street, Annapolis, Maryland (NPS photo, 1964)

The Christopher Hohne-Holland House (in foreground), 45  
Fleet Street, Annapolis, Maryland.

NPS photo, 1964

677





The Old Treasury Building, State House Circle, Annapolis, Maryland.

NPS photo, 1964

The Old Treasury Building, State House Circle, Annapolis, Maryland.

NPS photo, 1964

A

677



UNITED STATES DEPARTMENT OF THE INTERIOR  
NATIONAL PARK SERVICE

**NATIONAL REGISTER OF HISTORIC PLACES**  
**PROPERTY PHOTOGRAPH FORM**

*(Type all entries - attach to or enclose with photograph)*

STATE

Maryland

COUNTY

Anne Arundel

FOR NPS USE ONLY

ENTRY NUMBER

DATE

**1. NAME**

COMMON: 77 Main Street

AND/OR HISTORIC: Site of Victualling House; George & John Barber's Store

**2. LOCATION**

STREET AND NUMBER:

77 Main Street

CITY OR TOWN:

Annapolis

STATE:

Maryland

CODE

24

COUNTY:

Anne Arundel

CODE

003

**3. PHOTO REFERENCE**

PHOTO CREDIT: Historic American Building Survey

DATE OF PHOTO: 1964


NEGATIVE FILED AT:

Library of Congress, Washington, D. C. 20540

**4. IDENTIFICATION**

DESCRIBE VIEW, DIRECTION, ETC.

Northeast elevation




SEE INSTRUCTIONS



UPTON SCOTT HOUSE: VIEW FROM SHIPWRIGHT STREET

CARROLL MANSION: VIEW FROM SPA CREEK





CARROLL MANSION: INTERIOR DETAILING





CARROLL MANSION: INTERIOR DETAILING



STATE Maryland	
COUNTY Anne Arundel	
FOR NPS USE ONLY	
ENTRY NUMBER	DATE

**NATIONAL REGISTER OF HISTORIC PLACES**  
**PROPERTY PHOTOGRAPH FORM**

*(Type all entries - attach to or enclose with photograph)*

SEE INSTRUCTIONS

**1. NAME**

COMMON:	Annapolis
AND/OR HISTORIC:	Colonial Annapolis Historic District

**2. LOCATION**

STREET AND NUMBER:			
CITY OR TOWN: Annapolis			
STATE:	CODE	COUNTY:	CODE
Maryland	24	Anne Arundel	003

**3. PHOTO REFERENCE**

PHOTO CREDIT:	Patricia Heintzelman
DATE OF PHOTO:	July 1974
NEGATIVE FILED AT:	Historic Sites Survey, National Park Service

**4. IDENTIFICATION**

DESCRIBE VIEW, DIRECTION, ETC.  View down Francis Street from State Circle.
---



UNITED STATES DEPARTMENT OF THE INTERIOR  
NATIONAL PARK SERVICE

NATIONAL REGISTER OF HISTORIC PLACES  
PROPERTY PHOTOGRAPH FORM

(Type all entries - attach to or enclose with photograph)

STATE

Maryland

COUNTY

Anne Arundel

FOR NPS USE ONLY

ENTRY NUMBER

DATE

1. NAME

COMMON: Annapolis Post Office

AND/OR HISTORIC: United States Post Office

2. LOCATION

STREET AND NUMBER:

Church Circle at Northwest Street

CITY OR TOWN:

Annapolis

STATE:

Maryland 21400

CODE

24

COUNTY:

Anne Arundel

CODE

003

3. PHOTO REFERENCE

PHOTO CREDIT: Calder Loth

DATE OF PHOTO: August 1971

NEGATIVE FILED AT:


Historic Annapolis, Inc. Annapolis, Maryland 21401

4. IDENTIFICATION

DESCRIBE VIEW, DIRECTION, ETC.

Front, or SE, facade from Church Circle. Just out of view to the left is St. Anne's Church. Southgate Cross in the foreground.

SEE INSTRUCTIONS





UNITED STATES DEPARTMENT OF THE INTERIOR  
NATIONAL PARK SERVICE

NATIONAL REGISTER OF HISTORIC PLACES

PROPERTY PHOTOGRAPH FORM

(Type all entries - attach to or enclose with photograph)

STATE

Maryland

COUNTY

Anne Arundel

FOR NPS USE ONLY

ENTRY NUMBER

DATE

SEE INSTRUCTIONS

1. NAME

COMMON: Donaldson - Steuart House

AND/OR HISTORIC: Kentish Inn; Anthony Workman House

2. LOCATION

STREET AND NUMBER:

10-12 Francis Street

CITY OR TOWN:

Annapolis

STATE:

Maryland

CODE

24

COUNTY:

Anne Arundel

CODE

003

3. PHOTO REFERENCE

PHOTO CREDIT: Historic American Buildings Survey

DATE OF PHOTO: 1964


NEGATIVE FILED AT:

Library of Congress, Washington, D. C. 20540

4. IDENTIFICATION

DESCRIBE VIEW, DIRECTION, ETC.

Front, or west facade. Brickwork has been stuccoed and scored to resemble ashlar. Roofline was altered and wood porch and Italianate window were added in the mid-nineteenth century. Wing to left (north) received same treatment.





**CAPITAL CITY SERVICES**  
BUILDING MATERIALS EQUIPMENT  
PAINTS OILS  
JANITORY SUPPLIES  
WHOLESALE & RETAIL

CAPITAL CITY SERVICES

**CAPITAL CITY SERVICES**  
PAINTS OILS  
EQUIPMENT  
WHOLESALE & RETAIL

**MANHATTAN LIQUORS**

*John's Cash & Radio Equipment*



UNITED STATES DEPARTMENT OF THE INTERIOR  
NATIONAL PARK SERVICE

NATIONAL REGISTER OF HISTORIC PLACES  
PROPERTY PHOTOGRAPH FORM

(Type all entries - attach to or enclose with photograph)

STATE	
Maryland	
COUNTY	
Anne Arundel	
FOR NPS USE ONLY	
ENTRY NUMBER	DATE

SEE INSTRUCTIONS


1. NAME

COMMON: Sands House  
AND/OR HISTORIC: Sands House

2. LOCATION

STREET AND NUMBER:  
130 Prince George Street  
CITY OR TOWN:  
Annapolis  
STATE: Maryland

CODE COUNTY: CODE  
24 Anne Arundel County 003



3. PHOTO REFERENCE

PHOTO CREDIT: M. E. Warren  
DATE OF PHOTO: ca. 1950  
NEGATIVE FILED AT: M. E. Warren  
Annapolis, Maryland 21401 (Negative #285)

4. IDENTIFICATION

DESCRIBE VIEW, DIRECTION, ETC.

Southwest facade from Prince George Street. The small porch at the main entrance was added around 1902.



**NATIONAL REGISTER OF HISTORIC PLACES**  
**PROPERTY PHOTOGRAPH FORM**

*(Type all entries - attach to or enclose with photograph)*

STATE Maryland	
COUNTY Anne Arundel	
FOR NPS USE ONLY	
ENTRY NUMBER	DATE

SEE INSTRUCTIONS

**1. NAME**

COMMON:	Annapolis
AND/OR HISTORIC:	Colonial Annapolis Historic District

**2. LOCATION**

STREET AND NUMBER:			
CITY OR TOWN: Annapolis			
STATE: Maryland	CODE 24	COUNTY: Maryland	CODE 003

**3. PHOTO REFERENCE**

PHOTO CREDIT:	Patricia Heintzelman
DATE OF PHOTO:	July 1974
NEGATIVE FILED AT:	View down Cornhill and East Streets from State Circle

**4. IDENTIFICATION**

DESCRIBE VIEW, DIRECTION, ETC.  View down Cornhill and East Streets from State Circle.
--



UNITED STATES DEPARTMENT OF THE INTERIOR  
NATIONAL PARK SERVICE

**NATIONAL REGISTER OF HISTORIC PLACES**  
**PROPERTY PHOTOGRAPH FORM**

*(Type all entries - attach to or enclose with photograph)*

STATE Maryland	
COUNTY Anne Arundel	
FOR NPS USE ONLY	
ENTRY NUMBER	DATE

SEE INSTRUCTIONS

<b>1. NAME</b>			
COMMON: Annapolis			
AND/OR HISTORIC: Colonial Annapolis Historic District			
<b>2. LOCATION</b>			
STREET AND NUMBER:			
CITY OR TOWN: Annapolis			
STATE:	CODE	COUNTY:	CODE
Maryland	24	Anne Arundel	003
<b>3. PHOTO REFERENCE</b>			
PHOTO CREDIT: Patricia Heintzelman			
DATE OF PHOTO: July 1974			
NEGATIVE FILED AT: Historic Sites Survey, National Park Service			
<b>4. IDENTIFICATION</b>			
DESCRIBE VIEW, DIRECTION, ETC. View of market area from Green Street.			




UNITED STATES DEPARTMENT OF THE INTERIOR  
NATIONAL PARK SERVICE

NATIONAL REGISTER OF HISTORIC PLACES

PROPERTY PHOTOGRAPH FORM

(Type all entries - attach to or enclose with photograph)

STATE Maryland	
COUNTY Anne Arundel	
FOR NPS USE ONLY	
ENTRY NUMBER	DATE



SEE INSTRUCTIONS

1. NAME

COMMON: Donaldson - Steuart House  
AND/OR HISTORIC: Kentish Inn; Anthony Workman House

2. LOCATION

STREET AND NUMBER:  
10-12 Francis Street

CITY OR TOWN:  
Annapolis

STATE: Maryland	CODE 24	COUNTY: Anne Arundel	CODE 003
--------------------	------------	-------------------------	-------------

3. PHOTO REFERENCE

PHOTO CREDIT: Calder Loth  
DATE OF PHOTO: September 1971  
NEGATIVE FILED AT:  
Historic Annapolis, Inc., 18 Pinkney Street, Annapolis, Md. 21401

4. IDENTIFICATION

DESCRIBE VIEW, DIRECTION, ETC.

Northwest room, first floor. With the exception of the marble mantel, all other trim is original: paneling, chair rail, cornice molding, etc.





UNITED STATES DEPARTMENT OF THE INTERIOR  
NATIONAL PARK SERVICE

NATIONAL REGISTER OF HISTORIC PLACES  
PROPERTY PHOTOGRAPH FORM

(Type all entries - attach to or enclose with photograph)

STATE Maryland	
COUNTY Anne Arundel	
FOR NPS USE ONLY	
ENTRY NUMBER	DATE

SEE INSTRUCTIONS

1. NAME


COMMON: Donaldson - Steuart House  
AND/OR HISTORIC: Kentish Inn; Anthony Workman House

2. LOCATION

STREET AND NUMBER:  
10-12 Francis Street

CITY OR TOWN:  
Annapolis

STATE: Maryland      CODE 24      COUNTY: Anne Arundel      CODE 003



3. PHOTO REFERENCE

PHOTO CREDIT: Historic American Buildings Survey  
DATE OF PHOTO: 1964  
NEGATIVE FILED AT:  
Library of Congress, Washington, D. C. 20540

4. IDENTIFICATION

DESCRIBE VIEW, DIRECTION, ETC.

Rear, or east facade, in nearly original form. Dormers have probably been shifted, and dormer in the upper slope of the gambrel is a later addition.



UNITED STATES DEPARTMENT OF THE INTERIOR  
NATIONAL PARK SERVICE

NATIONAL REGISTER OF HISTORIC PLACES  
PROPERTY PHOTOGRAPH FORM

(Type all entries - attach to or enclose with photograph)

STATE Maryland	
COUNTY Anne Arundel	
FOR NPS USE ONLY	
ENTRY NUMBER	DATE

1. NAME

COMMON: Masonic Temple  
AND/OR HISTORIC: Lloyd Dulaney (or Dulany) House

2. LOCATION

STREET AND NUMBER:  
162 Conduit Street


CITY OR TOWN:  
Annapolis

STATE:  
Maryland

CODE  
24

COUNTY:  
Anne Arundel

CODE  
003



3. PHOTO REFERENCE

PHOTO CREDIT: Richard D. Bond, Jr.

DATE OF PHOTO: January 1972

NEGATIVE FILED AT: Richard D. Bond, Jr., Photography  
713 Genessee Street, Annapolis, Maryland 21401

4. IDENTIFICATION

DESCRIBE VIEW, DIRECTION, ETC.

West (front) facade

SEE INSTRUCTIONS



AA

Annapolis, Anne Arundel County

Russell Wright July, 1982

Maryland Historical Trust,

Annapolis, Maryland

Elevation/camera facing

JONAS GREENE LANE

124 CHARLES ST

③



21

~~21~~ STATE CIRCLE

(4)

AA

Annapolis, Anne Arundel County

Russell Wright July, 1982

Maryland Historical Trust,

Annapolis, Maryland

\_\_\_\_\_ Elevation/camera facing \_\_\_\_\_





\_\_\_\_\_  
Annapolis, Anne Arundel County

Russell Wright July, 1981

Maryland Historical Trust,

Annapolis, Maryland

\_\_\_\_ Elevation/camera facing \_\_\_\_

ARTISAN'S HOUSE  
FLEET STREET (45)

⑤



SANDS HOUSE



AA \_\_\_\_\_

130 PRINCE GEORGE ST

Annapolis, Anne Arundel Cour.

Russell Wright

July, 1982

Maryland Historical Trust,

Annapolis, Maryland

NW Elevation/camera facing NE



10

REYNOLDS TOWER

Church Circle

AA

Annapolis, Anne Arundel County

Russell Wright July, 1982

Maryland Historical Trust,

Annapolis, Maryland

Elevation/camera facing



MARYLAND INN - CHURCH CIRCLE AA \_\_\_\_\_

Annapolis, Anne Arundel County

Russell Wright July, 1982

Maryland Historical Trust,

Annapolis, Maryland

\_\_\_\_\_ Elevation/camera facing \_\_\_\_\_







89 EAST STREET

12

AA \_\_\_\_\_

Annapolis, Anne Arundel County

Russell Wright July, 198

Maryland Historical Trust,

Annapolis, Maryland

\_\_\_\_\_ Elevation/camera facing \_\_\_\_\_



160 GREEN STREET

13

AA

Annapolis, Anne Arundel County

Russell Wright July, 1982

Maryland Historical Trust,

Annapolis, Maryland

           Elevation/camera facing



(4)

150-160 CONDUIT ST

AA

Annapolis, Anne Arundel County

Russell Wright July, 1982

Maryland Historical Trust,

Annapolis, Maryland

NW Elevation/camera facing SE



15

5 School Street

AA \_\_\_\_\_

Annapolis, Anne Arundel County

Russell Wright July, 1982

Maryland Historical Trust,

Annapolis, Maryland

\_\_\_\_\_ Elevation/camera facing \_\_\_\_\_





16

1-11 DEAN ST

AA

Annapolis, Anne Arundel County

Russell Wright July, 1982

Maryland Historical Trust,

Annapolis, Maryland

S Elevation/camera facing N



17

13-19 Morris

AA \_\_\_\_\_

Annapolis, Anne Arundel County

Russell Wright July, 1982

Maryland Historical Trust,

Annapolis, Maryland

NW Elevation/camera facing SE



\_\_\_\_\_  
Annapolis, Anne Arundel County

MD

Russell Wright July, 1982

Maryland Historical Trust,

Annapolis, Maryland

\_\_\_\_ Elevation/camera facing \_\_\_\_

#18/70

**A.A. COUNTY COURTHOUSE  
CHURCH CIRCLE**

18



77 MAIN STREET

(19)

AA

Annapolis, Anne Arundel County MD

Russell Wright

July, 1982

Maryland Historical Trust,

Annapolis, Maryland

Elevation/camera facing

# 19/20





FRANKLIN LAW OFFICE

STATE CIRCLE

AA

(20)

Annapolis, Anne Arundel County

Russell Wright

July, 1982

Maryland Historical Trust,

Annapolis, Maryland

           Elevation/camera facing           

MD

#20/70



206 MAIN ST

(21)

AA

Annapolis, Anne Arundel County

Russell Wright July, 1982

Maryland Historical Trust,

Annapolis, Maryland

Elevation/camera facing



AA

:  
Annapolis, Anne Arundel County

Russell Wright July, 1982

Maryland Historical Trust,

Annapolis, Maryland

\_\_\_\_ Elevation/camera facing \_\_\_\_

ST. ANNES CHURCH

P. WINDS CIRCLE

22



DE WELSH'S HOME

23

PINKNEY HALL, ST JOHN'S AA

Annapolis, Anne Arundel Cour

Russell Wright July, 1

Maryland Historical Trust,

Annapolis, Maryland

Elevation/camera facing





.....  
Annapolis, Anne Arundel Count

MD

Russell Wright

July, 1982

Maryland Historical Trust,

Annapolis, Maryland

\_\_\_\_ Elevation/camera facing \_\_\_\_

#

CHASE-STONE HOUSE

ST. JOHN'S COLLEGE

24



184 DUKE OF GLOUCESTER

AA

25

Annapolis, Anne Arundel County

MD

Russell Wright

July, 1982

Maryland Historical Trust,

# 25/70

Annapolis, Maryland

W Elevation/camera facing E



243 PRINCE GEORGE

AA

Annapolis, Anne Arundel County

Russell Wright

July, 1982

Maryland Historical Trust,

Annapolis, Maryland



232 PRINCE GEORGE ST AA

Annapolis, Anne Arundel County

MD

Russell Wright July, 198:

Maryland Historical Trust,

Annapolis, Maryland

Elevation/camera facing





(28)

194 PRINCE GEORGE ST

AA \_\_\_\_\_

#28/70

Annapolis, Anne Arundel County MD

Russell Wright July, 1982

Maryland Historical Trust,

Annapolis, Maryland

Elevation/camera facing \_\_\_\_\_



30

OPERA HOUSE

~~47~~ 46 MARYLAND AVE

AA \_\_\_\_\_

MD

Annapolis, Anne Arundel Cour

Russell Wright


July, 1982

Maryland Historical Trust,

Annapolis, Maryland

# 30/70

S Elevation/camera facing N



59

EAST ST. VISTA of STATE HOUSE AA

Annapolis, Anne Arundel County, MD

Russell Wright July, 1982

Maryland Historical Trust,  
Annapolis, Maryland

W Elevation/camera facing W