



UNITED STATES DEPARTMENT OF THE INTERIOR  
NATIONAL PARK SERVICE

NATIONAL REGISTER OF HISTORIC PLACES

PROPERTY PHOTOGRAPH FORM

(Type all entries - attach to or enclose with photograph)

STATE	Mississippi
COUNTY	Hinds
FOR NPS USE ONLY	
ENTRY NUMBER	DATE
	JAN 13 1972

1. NAME

COMMON: Raymond Battlefield

AND/OR HISTORIC:

2. LOCATION

STREET AND NUMBER:

Approximately 2 1/2 miles southwest of Raymond on Hwy. 18.

CITY OR TOWN:

Raymond

STATE:

Mississippi 39154

CODE

28

COUNTY:

Hinds

CODE

049

3. PHOTO REFERENCE

PHOTO CREDIT: Billy Boyanton

DATE OF PHOTO: February, 1969


NEGATIVE FILED AT: Billy Boyanton

1561 David Drive, Jackson, Mississippi

4. IDENTIFICATION

DESCRIBE VIEW, DIRECTION, ETC.

Excavation of the Confederate burial trench along southwest side of Fourteen Mile Creek, New Highway 18 was built through this trench. Looking southeast.



SEE INSTRUCTIONS



UNITED STATES DEPARTMENT OF THE INTERIOR  
NATIONAL PARK SERVICE

NATIONAL REGISTER OF HISTORIC PLACES  
PROPERTY PHOTOGRAPH FORM

(Type all entries - attach to or enclose with photograph)

STATE

Mississippi

COUNTY

Hinds

FOR NPS USE ONLY

ENTRY NUMBER

DATE

JAN 13 1972

1. NAME

COMMON: Raymond Battlefield

AND/OR HISTORIC:

2. LOCATION

STREET AND NUMBER:

Approximately 2 1/2 miles southwest of Raymond on Hwy. 18.

CITY OR TOWN:

Raymond

STATE:

Mississippi 39154

CODE

28

COUNTY:

Hinds

CODE

049

3. PHOTO REFERENCE

PHOTO CREDIT: Billy Boyanton

DATE OF PHOTO: February, 1969


NEGATIVE FILED AT: Billy Boyanton

1561 David Drive, Jackson, Mississippi

4. IDENTIFICATION

DESCRIBE VIEW, DIRECTION, ETC.

The Confederates charged from ravine in the center background across the back field and used Fourteen Mile Creek as an intrenchment in their assault on the Federals. Looking northeast across Fourteen Mile Creek.



SEE INSTRUCTIONS



UNITED STATES DEPARTMENT OF THE INTERIOR  
NATIONAL PARK SERVICE

NATIONAL REGISTER OF HISTORIC PLACES  
PROPERTY PHOTOGRAPH FORM

(Type all entries - attach to or enclose with photograph)

STATE <b>Mississippi</b>	
COUNTY <b>Hinds</b>	
FOR NPS USE ONLY	
ENTRY NUMBER	DATE
	<b>JAN 13 1972</b>

1. NAME

COMMON: **Raymond Battlefield**

AND/OR HISTORIC:

2. LOCATION

STREET AND NUMBER:

**Approximately 2 1/2 miles southwest of Raymond on Hwy. 18**

CITY OR TOWN:

**Raymond**

STATE:

CODE

COUNTY:

CODE

**Mississippi 39154**

**28**

**Hinds**

**049**

3. PHOTO REFERENCE

PHOTO CREDIT: **William C. Wright**

DATE OF PHOTO: **Sept. 9, 1971**

NEGATIVE FILED AT:

**Miss. Dept. of Archives and History Jackson, Miss.**

4. IDENTIFICATION

DESCRIBE VIEW, DIRECTION, ETC.

**Looking northeast toward Fourteen Mile Creek**



SEE INSTRUCTIONS



UNITED STATES DEPARTMENT OF THE INTERIOR  
NATIONAL PARK SERVICE

NATIONAL REGISTER OF HISTORIC PLACES  
PROPERTY PHOTOGRAPH FORM

(Type all entries - attach to or enclose with photograph)

STATE	
Mississippi	
COUNTY	
Hinds	
FOR NPS USE ONLY	
ENTRY NUMBER	DATE
	JAN 13 1972

1. NAME

COMMON: Raymond Battlefield

AND/OR HISTORIC:

2. LOCATION

STREET AND NUMBER:

Approximately 2 1/2 miles southwest of Raymond on Hwy. 18.

CITY OR TOWN:

Raymond

STATE:

Mississippi 39154

CODE

28

COUNTY:

Hinds

CODE

049

3. PHOTO REFERENCE

PHOTO CREDIT: William C. Wright

DATE OF PHOTO: Sept. 9, 1971


NEGATIVE FILED AT:

Miss. Dept. of Archives and History Jackson, Miss. 39205

4. IDENTIFICATION

DESCRIBE VIEW, DIRECTION, ETC.

Looking Southeast along Fourteen Mile Creek



SEE INSTRUCTIONS





UNITED STATES DEPARTMENT OF THE INTERIOR  
NATIONAL PARK SERVICE

NATIONAL REGISTER OF HISTORIC PLACES  
PROPERTY PHOTOGRAPH FORM

(Type all entries - attach to or enclose with photograph)

STATE

Mississippi

COUNTY

Hinds

FOR NPS USE ONLY

ENTRY NUMBER

DATE

JAN 13 1972

1. NAME

COMMON: Raymond Battlefield

AND/OR HISTORIC:

2. LOCATION

STREET AND NUMBER:

Approximately 2 1/2 miles southwest of Raymond on Hwy. 18

CITY OR TOWN:

Raymond

STATE:

Mississippi 39154

CODE

28

COUNTY:

Hinds

CODE

049

3. PHOTO REFERENCE

PHOTO CREDIT: William C. Wright

DATE OF PHOTO: Sept. 9, 1971

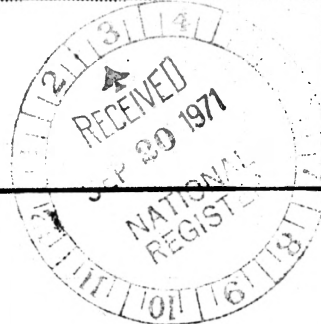
NEGATIVE FILED AT:

Miss. Dept. of Archives and History Jackson, Miss. 39205

4. IDENTIFICATION

DESCRIBE VIEW, DIRECTION, ETC.

Looking north toward plant in background.



SEE INSTRUCTIONS