



UNITED STATES DEPARTMENT OF THE INTERIOR
NATIONAL PARK SERVICE

**NATIONAL REGISTER OF HISTORIC PLACES
PROPERTY PHOTOGRAPH FORM**

(Type all entries - attach to or enclose with photograph)

STATE CALIFORNIA	
COUNTY SACRAMENTO	
FOR NPS USE ONLY	
ENTRY NUMBER 70.11.06.0002	DATE 11/10/70

SEE INSTRUCTIONS

1

1. NAME

COMMON: **Governor's Mansion**
AND/OR HISTORIC: **same**

2. LOCATION


STREET AND NUMBER:
SW Corner, 16th and H Streets
CITY OR TOWN:
Sacramento
STATE: **California** CODE: **06** COUNTY: **Sacramento** CODE: **067**

3. PHOTO REFERENCE

PHOTO CREDIT: **J. S. Duke**
DATE OF PHOTO: **July, 1970**
NEGATIVE FILED AT: **Department of Parks and Recreation
2717 Kay Street, Sacramento, California**

4. IDENTIFICATION

DESCRIBE VIEW, DIRECTION, ETC.
Front (north) elevation, showing porch, upper story, and cupola facade detail, as well as terraced grounds, steps, and stairway





DONT
WALK

79

SACRAMENTO CITY UNIFIED SCHOOL DISTRICT

STATE CALIFORNIA	
COUNTY SACRAMENTO	
FOR NPS USE ONLY	
ENTRY NUMBER 70.11.06.000 21	DATE 11/10/70

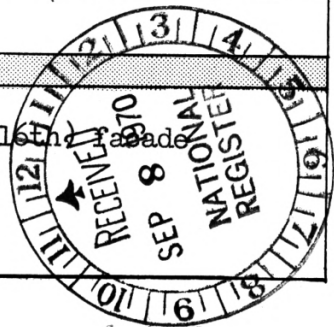
2

**NATIONAL REGISTER OF HISTORIC PLACES
PROPERTY PHOTOGRAPH FORM**

(Type all entries - attach to or enclose with photograph)

SEE INSTRUCTIONS

1. NAME			
COMMON: Governor's Mansion			
AND/OR HISTORIC: same			
2. LOCATION			
STREET AND NUMBER: SW Corner, 16th and H Streets			
CITY OR TOWN: Sacramento			
STATE: California	CODE 06	COUNTY: Sacramento	CODE 067
3. PHOTO REFERENCE			
PHOTO CREDIT: J. S. Duke			
DATE OF PHOTO: July, 1970			
NEGATIVE FILED AT: Department of Parks and Recreation 717 Kay Street, Sacramento, California			
4. IDENTIFICATION			
DESCRIBE VIEW, DIRECTION, ETC. looking southwest, toward mansion, showing east side (16th) facade detail, with portion of front (north) with cupola.			





NPS Number 70.11.06.0002

Title: California Governor's

Loc. # 3

UNITED STATES DEPARTMENT OF THE INTERIOR
NATIONAL PARK SERVICE

NATIONAL REGISTER OF HISTORIC PLACES

PROPERTY PHOTOGRAPH FORM

(Type all entries - attach to or enclose with photograph)

STATE CALIFORNIA	
COUNTY SACRAMENTO	
FOR NPS USE ONLY	
ENTRY NUMBER 70.11.06.0002	DATE 11/10/70

SEE INSTRUCTIONS

1. NAME

COMMON: **Governor's Mansion**

AND/OR HISTORIC: **same**

2. LOCATION

STREET AND NUMBER:
SW Corner, 16th and H Streets

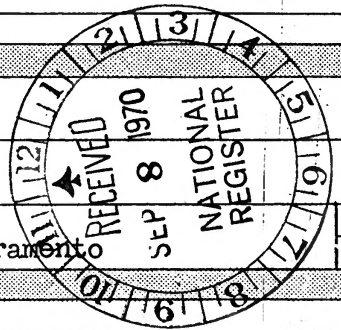
CITY OR TOWN:
Sacramento

STATE:
California

CODE
067

COUNTY:
Sacramento

CODE
067



3. PHOTO REFERENCE

PHOTO CREDIT: **J. S. Duke**

DATE OF PHOTO: **July, 1970**

NEGATIVE FILED AT: **Department of Parks and Recreation
717 Kay Street, Sacramento, California**

4. IDENTIFICATION

DESCRIBE VIEW, DIRECTION, ETC.

East side of mansion, showing grounds and driveway, leading to carriage house, with minor view of west wing addition to mansion.



Governor's Mansion, Sacramento, California;
late 19th C.

Sacramento Co.

10-5

TRANSMITTED