



**NATIONAL REGISTER OF HISTORIC PLACES
PROPERTY PHOTOGRAPH FORM**

(Type all entries - attach to or enclose with photograph)

STATE Alabama	
COUNTY Lee	
FOR NPS USE ONLY	
ENTRY NUMBER	DATE
	MAY 11 1973

SEE INSTRUCTIONS

1. NAME

COMMON: **Loachapoka Historic District**
AND/OR HISTORIC:

2. LOCATION

STREET AND NUMBER:
T 19 N, R 24 E, Sec. 25; T 19 N, R 25 E, Sec. 30

CITY OR TOWN:
Loachapoka

STATE: Alabama	CODE 01	COUNTY: Lee	CODE 081
--------------------------	-------------------	-----------------------	--------------------

3. PHOTO REFERENCE


PHOTO CREDIT: **Dr. Alexander Nunn**

DATE OF PHOTO: **1973**

NEGATIVE FILED AT:
Lee County Historical Museum, Loachapoka

4. IDENTIFICATION

DESCRIBE VIEW, DIRECTION, ETC.
View of the Methodist Church taken from the Southwest.





NATIONAL REGISTER OF HISTORIC PLACES
PROPERTY PHOTOGRAPH FORM

(Type all entries - attach to or enclose with photograph)

STATE Alabama	
COUNTY Lee	
FOR NPS USE ONLY	
ENTRY NUMBER	DATE
MAY 11 1973	

SEE INSTRUCTIONS

1. NAME

COMMON: **Loachapoka Historic District**
AND/OR HISTORIC:

2. LOCATION

STREET AND NUMBER:

T 19 N, R 24 E, Sect 25; T 19 N, R 25 E, Sec. 30

CITY OR TOWN:

Loachapoka

STATE:

Alabama

CODE

01

COUNTY:

Lee

CODE

081

3. PHOTO REFERENCE

PHOTO CREDIT: **Dr. Alexander Nunn**


DATE OF PHOTO: **1973**

NEGATIVE FILED AT: **Lee County Historical Museum, Loachapoka**

4. IDENTIFICATION

DESCRIBE VIEW, DIRECTION, ETC.

View of Grimes-Wooten-Hill-Nunn House taken from the Northwest.





**NATIONAL REGISTER OF HISTORIC PLACES
PROPERTY PHOTOGRAPH FORM**

(Type all entries - attach to or enclose with photograph)

STATE Alabama	
COUNTY Lee	
FOR NPS USE ONLY	
ENTRY NUMBER MAY 1	DATE 1973

SEE INSTRUCTIONS

1. NAME

COMMON: **Loachapoka Historic District**

AND/OR HISTORIC:

2. LOCATION

STREET AND NUMBER:

T. 19 N, R 24 E, Sec. 25; T 19 N, R 25 E, Sec. 30

CITY OR TOWN:

Loachapoka

STATE:

Alabama

CODE

01

COUNTY:

Lee

CODE

081

3. PHOTO REFERENCE

PHOTO CREDIT: **Dr. Alexander Nunn**

DATE OF PHOTO: **1973**


NEGATIVE FILED AT:

Lee County Historical Museum, Loachapoka

4. IDENTIFICATION

DESCRIBE VIEW, DIRECTION, ETC.

View of the Webb Rowell House taken from the Northwest.





NATIONAL REGISTER OF HISTORIC PLACES
PROPERTY PHOTOGRAPH FORM

(Type all entries - attach to or enclose with photograph)

STATE	Alabama
COUNTY	Lee
FOR NPS USE ONLY	
ENTRY NUMBER	DATE
MAY 1	1973

SEE INSTRUCTIONS

1. NAME

COMMON: **Loachapoka Historic District**
AND/OR HISTORIC:

2. LOCATION

STREET AND NUMBER:
T 19 N, R 24 E, Sec. 25; T 19 N, R 25 E, Sec. 30

CITY OR TOWN:
Loachapoka

STATE:	CODE	COUNTY:	CODE
Alabama	01	Lee	081

3. PHOTO REFERENCE

PHOTO CREDIT: **Dr. Alexander Nunn**


DATE OF PHOTO: **1973**

NEGATIVE FILED AT:
Lee County Historical Museum, Loachapoka

4. IDENTIFICATION

DESCRIBE VIEW, DIRECTION, ETC.

View of the Trammell-Ward House taken from the North.





NATIONAL REGISTER OF HISTORIC PLACES
PROPERTY PHOTOGRAPH FORM

(Type all entries - attach to or enclose with photograph)

STATE		Alabama
COUNTY		Lee
FOR NPS USE ONLY		
ENTRY NUMBER	DATE	
	MAY 11 1973	

SEE INSTRUCTIONS

1. NAME

COMMON: Loachapoka Historic District
AND/OR HISTORIC:

2. LOCATION

STREET AND NUMBER:
T 19 N, R 24 E, Sec. 25; T 19 N, R 25 E, Sec. 30

CITY OR TOWN:
Loachapoka

STATE:	CODE	COUNTY:	CODE
Alabama	01	Lee	081

3. PHOTO REFERENCE

PHOTO CREDIT: Dr. Alexander Nunn


DATE OF PHOTO: 1973

NEGATIVE FILED AT:
Lee County Historical Museum, Loachapoka

4. IDENTIFICATION

DESCRIBE VIEW, DIRECTION, ETC.

View of the Bill Wooten House taken from the Southeast.





**NATIONAL REGISTER OF HISTORIC PLACES
PROPERTY PHOTOGRAPH FORM**

(Type all entries - attach to or enclose with photograph)

STATE Alabama	
COUNTY Lee	
FOR NPS USE ONLY	
ENTRY NUMBER MAY 11 1973	DATE

SEE INSTRUCTIONS

1. NAME

COMMON: **Loachapoka Historic District**

AND/OR HISTORIC:

2. LOCATION

STREET AND NUMBER:
T 19 N, R 24 E, Sec. 25; T 19 N, R 25 E, Sec. 30

CITY OR TOWN:
Loachapoka

STATE: Alabama	CODE 01	COUNTY: Lee
--------------------------	-------------------	-----------------------

3. PHOTO REFERENCE

PHOTO CREDIT: **Dr. Alexander Nunn**


DATE OF PHOTO: **1973**

NEGATIVE FILED AT:
Lee County Historical Museum, Loachapoka

4. IDENTIFICATION

DESCRIBE VIEW, DIRECTION, ETC.

View of Section Foreman-Conway House taken from the Northeast.





NATIONAL REGISTER OF HISTORIC PLACES
PROPERTY PHOTOGRAPH FORM

(Type all entries - attach to or enclose with photograph)

STATE	Alabama	
COUNTY	Lee	
FOR NPS USE ONLY		
ENTRY NUMBER	DATE	
	MAY 11 1973	

SEE INSTRUCTIONS

1. NAME

COMMON: **Loachapoka Historic District**
AND/OR HISTORIC:

2. LOCATION

STREET AND NUMBER:
T 19 N, R224 E, Sec. 25; T 19 N, R 25 E, Sec. 30

CITY OR TOWN:
Loachapoka

STATE:	CODE	COUNTY:	CODE
Alabama	01	Lee	081

3. PHOTO REFERENCE

PHOTO CREDIT: **Dr. Alexander Nunn**


DATE OF PHOTO: **1973**

NEGATIVE FILED AT:
Lee County Historical Museum, Loachapoka

4. IDENTIFICATION

DESCRIBE VIEW, DIRECTION, ETC.

View of the Sanford-Rowell House taken from the Southwest.





STATE Alabama	
COUNTY Lee	
FOR NPS USE ONLY	
ENTRY NUMBER	DATE
MAY 11	1973

NATIONAL REGISTER OF HISTORIC PLACES

PROPERTY PHOTOGRAPH FORM

(Type all entries - attach to or enclose with photograph)

SEE INSTRUCTIONS

1. NAME

COMMON: **Loachapoka Historic District**

AND/OR HISTORIC:

2. LOCATION

STREET AND NUMBER:
T 19 N, R 24 E, Sec. 25; T 19 N, R 25 E, Sec. 30

CITY OR TOWN:
Loachapoka

STATE: Alabama	CODE 01	COUNTY: Lee	CODE 081
--------------------------	-------------------	-----------------------	--------------------

3. PHOTO REFERENCE

PHOTO CREDIT: **Dr. Alexander Nunn**

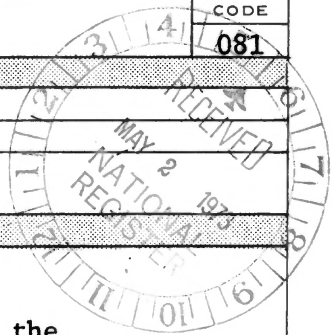
DATE OF PHOTO: **1973**

NEGATIVE FILED AT:
Lee County Historical Museum, Loachapoka

4. IDENTIFICATION

DESCRIBE VIEW, DIRECTION, ETC.

View of the Warren - Dr. Green - Vinson House taken from the North.





NATIONAL REGISTER OF HISTORIC PLACES
 PROPERTY PHOTOGRAPH FORM

(Type all entries - attach to or enclose with photograph)

STATE	Alabama	
COUNTY	Lee	
FOR NPS USE ONLY		
ENTRY NUMBER		DATE
	MAY 11 1973	

1. NAME

COMMON: **Loachapoka Historic District**
 AND/OR HISTORIC:

2. LOCATION

STREET AND NUMBER:
T 19 N, R 24 E, Sec. 25; T 19 N, R 25 E, Sec. 30
 CITY OR TOWN:
Loachapoka

STATE:	CODE	COUNTY:	CODE
Alabama	01	Lee	081


3. PHOTO REFERENCE

PHOTO CREDIT: **Dr. Alexander Nunn**
 DATE OF PHOTO: **1973**
 NEGATIVE FILED AT:
Lee County Historical Museum, Loachapoka

4. IDENTIFICATION

DESCRIBE VIEW, DIRECTION, ETC.

View of Havis Hotel-Ward House. View from Northeast.



SEE INSTRUCTIONS