

UNITED STATES DEPARTMENT OF THE INTERIOR
NATIONAL PARK SERVICE

NATIONAL REGISTER OF HISTORIC PLACES
PROPERTY PHOTOGRAPH FORM

(Type all entries - attach to or enclose with photograph)

STATE Florida	
COUNTY Brevard	
FOR NPS USE ONLY	
ENTRY NUMBER	DATE
	MAY 24 1973

1. NAME

COMMON: Launch Complex 39

AND/OR HISTORIC: America's First Spaceport

2. LOCATION

STREET AND NUMBER:

John F. Kennedy Space Center, NASA

CITY OR TOWN:

Kennedy Space Center

STATE:

Florida

CODE

12

COUNTY:

Brevard

CODE

009

3. PHOTO REFERENCE

PHOTO CREDIT: NASA-National Aeronautics and Space Administration

DATE OF PHOTO: 7/1/69


NEGATIVE FILED AT:

John F. Kennedy Space Center, NASA, Florida

4. IDENTIFICATION

DESCRIBE VIEW, DIRECTION, ETC.

The Apollo-Saturn space vehicle atop the pad at Launch Area A during the final countdown for man's first successful lunar landing mission - Apollo 11.



195

SEE INSTRUCTIONS




UNITED STATES DEPARTMENT OF THE INTERIOR
NATIONAL PARK SERVICE

NATIONAL REGISTER OF HISTORIC PLACES
PROPERTY PHOTOGRAPH FORM

(Type all entries - attach to or enclose with photograph)

STATE	Florida
COUNTY	Brevard
FOR NPS USE ONLY	
ENTRY NUMBER	DATE
3	MAY 24 1973



SEE INSTRUCTIONS

1. NAME

COMMON: Launch Complex 39
AND/OR HISTORIC: America's First Spaceport

2. LOCATION

STREET AND NUMBER:
John F. Kennedy Space Center, NASA
CITY OR TOWN:
Kennedy Space Center
STATE: Florida CODE 12 COUNTY: Brevard CODE 009

3. PHOTO REFERENCE

PHOTO CREDIT: NASA-National Aeronautics and Space Administration
DATE OF PHOTO: 10/29/65
NEGATIVE FILED AT:
John F. Kennedy Space Center, NASA, Florida

4. IDENTIFICATION

DESCRIBE VIEW, DIRECTION, ETC.
Interior view of the Vehicle Assembly Building.

295



NATIONAL REGISTER OF HISTORIC PLACES
 PROPERTY PHOTOGRAPH FORM

(Type all entries - attach to or enclose with photograph)

STATE
 Florida

COUNTY
 Brevard

FOR NPS USE ONLY

ENTRY NUMBER

DATE

MAY 24 1973



SEE INSTRUCTIONS

1. NAME

COMMON: Launch Complex 39

AND/OR HISTORIC: America's First Spaceport

2. LOCATION

STREET AND NUMBER:

John F. Kennedy Space Center, NASA

CITY OR TOWN:

Kennedy Space Center

STATE:

Florida

CODE

12

COUNTY:

Brevard

CODE

009

3. PHOTO REFERENCE

PHOTO CREDIT: NASA-National Aeronautics and Space Administration

DATE OF PHOTO: 7/26/71

NEGATIVE FILED AT:

John F. Kennedy Space Center, NASA, Florida

4. IDENTIFICATION

DESCRIBE VIEW, DIRECTION, ETC.

General view of interior of a Firing Room in the Launch Control Center.

305



UNITED STATES DEPARTMENT OF THE INTERIOR
NATIONAL PARK SERVICE

NATIONAL REGISTER OF HISTORIC PLACES
PROPERTY PHOTOGRAPH FORM

(Type all entries - attach to or enclose with photograph)

STATE Florida	
COUNTY Brevard	
FOR NPS USE ONLY	
ENTRY NUMBER	DATE
	MAY 24 1973

SEE INSTRUCTIONS

1. NAME

COMMON: Launch Complex 39

AND/OR HISTORIC: America's First Spaceport

2. LOCATION

STREET AND NUMBER:

John F. Kennedy Space Center, NASA

CITY OR TOWN:

Kennedy Space Center

STATE:

Florida

CODE


12

COUNTY:

Brevard

CODE

009



3. PHOTO REFERENCE

PHOTO CREDIT: NASA-National Aeronautics and Space Administration

DATE OF PHOTO: 11/2/65

NEGATIVE FILED AT:

John F. Kennedy Space Center, NASA, Florida

4. IDENTIFICATION

DESCRIBE VIEW, DIRECTION, ETC.

General view of launch pad at Launch Area A.

495



UNITED STATES DEPARTMENT OF THE INTERIOR
NATIONAL PARK SERVICE

NATIONAL REGISTER OF HISTORIC PLACES

PROPERTY PHOTOGRAPH FORM

(Type all entries - attach to or enclose with photograph)

STATE

Florida

COUNTY

Brevard

FOR NPS USE ONLY

ENTRY NUMBER

DATE

MAY 24 1973

SEE INSTRUCTIONS

1. NAME

COMMON: Launch Complex 39

AND/OR HISTORIC: America's First Spaceport

2. LOCATION

STREET AND NUMBER:

John F. Kennedy Space Center, NASA

CITY OR TOWN:

Kennedy Space Center

STATE:

Florida

CODE


12

COUNTY:

Brevard

CODE

009



3. PHOTO REFERENCE

PHOTO CREDIT: NASA-National Aeronautics and Space Administration

DATE OF PHOTO: 7/12/65

NEGATIVE FILED AT:

John F. Kennedy Space Center, NASA, Florida

4. IDENTIFICATION

DESCRIBE VIEW, DIRECTION, ETC.

Aerial view looking eastward from the west of the Vehicle Assembly Building; Launch Area 39A in the background.

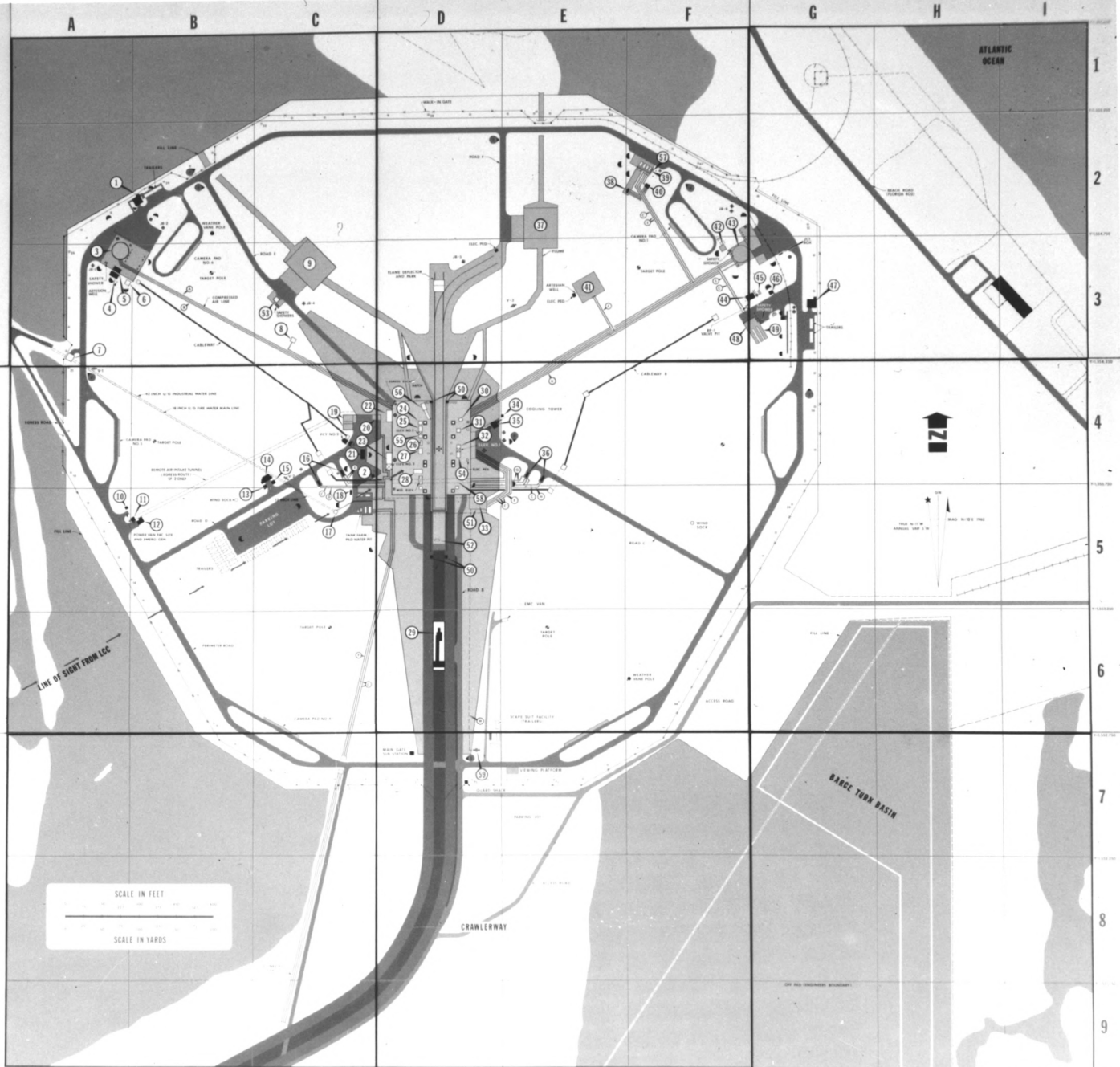
595

LAUNCH AREA 39-A LEGEND

- | | |
|--|----------|
| 1. LOX OPERATION SUPPORT BLDG. | D-2 |
| 2. WARE HOUSING | C-4 |
| 3. LOX STORAGE TANK | A-3 |
| 4. LOX FACILITY AND LOX PUMP SUB-STATION | A-3 |
| 5. LOX ELECTRICAL EQUIPMENT BLDG. | A-3 |
| 6. LOX VALVE PIT | A-3 |
| 7. PERIMETER VALVE PIT | A-3 |
| 8. LOX HYDRAULIC DRAIN BASIN | C-3 |
| 9. WEST HOLDING FARM | C-3 |
| 10. REMOTE AIR INTAKE SUB-STATION | A-5 |
| 11. REMOTE AIR INTAKE FACILITY | B-5 |
| 12. EGRESS OUTLET (REMOTE AIR TUNNEL) | B-5 |
| 13. EQUIPMENT ROOM | C-5 |
| 14. SEWAGE TREATMENT PLANT | C-4 |
| 15. LIFT STATION | C-4 |
| 16. TANK STRAINERS | C-4 |
| 17. INDUSTRIAL WATER MAIN METER PIT | C-5 |
| 18. BOOSTER PUMP SUB-STATION | C-5 |
| 19. ECS AND PTCR COOLING TOWERS | C-4 |
| 20. EGRESS OUTLET AND PARK AREA | C-4 |
| 21. SW. STATION NO. 2, ECS AND PTCR SUB-STATIONS EMERGENCY GENERATOR | D-4 |
| 22. STAIRS NO. 4 | D-4 |
| 23. STAIRS NO. 3 | D-4 |
| 24. LOX INTERFACE PEDESTAL | D-4 |
| 25. OCS INTERFACE PEDESTAL | D-4 |
| 26. FACILITY INSTRUMENTATION PEDESTAL | D-4 |
| 27. ELECTRICAL POWER PEDESTAL | D-4 |
| 28. INSTRUMENTATION POWER PEDESTAL | D-4 |
| 29. AIRFLOW ALIGNMENT BLDG. | D-4 |
| 30. L ₂ , G ₂ INTERFACE PEDESTAL | D-4 |
| 31. PNEUMATIC INTERFACE PEDESTAL | D-4 |
| 32. RP-1 INTERFACE PEDESTAL | D-4 |
| 33. COOLING WATER TUNNEL | D-5 |
| 34. HIGH PRESSURE GAS STORAGE SUB-STATION | E-4 |
| 35. COMPRESSED AIR BLDG. | D-4 |
| 36. TANK TRAILERS, 10000-N ₂ O ₄ | E-4 |
| 37. EAST HOLDING POND | E-2 |
| 38. 1000 GAL. PROPANE TANK | F-2 |
| 39. GR ₂ FACILITY | F-2 |
| 40. VENT STACK | F-2 |
| 41. BORN POND | E-3 |
| 42. L ₂ VALVE PIT | F-3 |
| 43. L ₂ STORAGE | F-3 |
| 44. RP-1, L ₂ ELECTRICAL EQUIPMENT BLDG. | G-3 |
| 45. RP-1, L ₂ SUB-STATION | G-3 |
| 46. FOAM BLDG. | G-3 |
| 47. L ₂ OPERATION SUPPORT BLDG. | G-3 |
| 48. RP-1 FACILITY | G-3 |
| 49. RP-1 STORAGE | G-3 |
| 50. SERVICE HART WINGERS | D-4, D-5 |
| 51. POTABLE WATER LINE | D-5 |
| 52. ENGINE SERVICE HART PIT | D-5 |
| 53. SCAPE SUIT FACILITY | C-4 |
| 54. STAIRS NO. 1 | D-4 |
| 55. STAIRS NO. 2 | D-4 |
| 56. EGRESS CHUTE | D-1 |
| 57. FIRE HOSE ON POTABLE WATER | F-2 |
| 58. PIPE TUNNEL | D-4 |
| 59. POTABLE WATER MAIN VALVE 10 INCH | D-7 |

- | | |
|---|------------------------------------|
| ⊙ | LOX MAIN FILL LINE 16 INCH |
| ⊙ | LOX REPLENISH LINE 6 INCH |
| ⊙ | O ₂ LINE |
| ⊙ | OXIDIZER VAPOR LINE |
| ⊙ | N ₂ O ₄ LINE |
| ⊙ | GR ₂ LINE |
| ⊙ | N ₂ H ₄ LINE |
| ⊙ | FUEL VAPOR LINE |
| ⊙ | GR ₂ LINE |
| ⊙ | L ₂ VENT LINE |
| ⊙ | L ₂ LINE |
| ⊙ | RP-1 LINE |
| ⊙ | POTABLE WATER LINE 10 INCH |

- | | |
|---|----------------------------|
| ● | FLOOD LIGHT |
| ● | SAFETY SIGNAL |
| ● | PERIMETER ROAD LIGHTING |
| ● | PERIMETER FENCE |
| ● | LOCAL FIRE ALARM |
| ● | SAFETY SHOWER |
| ● | FIRE HYDRANT |
| ● | MANUAL VALVE |
| ● | FIRE # 100 |
| ● | ELECTRICAL SWITCHES FIRE 1 |
| ● | TANK DELUGE |
| ● | EXTENSIBLE COLUMN |



UNITED STATES DEPARTMENT OF THE INTERIOR
NATIONAL PARK SERVICE

NATIONAL REGISTER OF HISTORIC PLACES

PROPERTY PHOTOGRAPH FORM

(Type all entries - attach to or enclose with photograph)

STATE

Florida

COUNTY

Brevard

FOR NPS USE ONLY

ENTRY NUMBER

DATE

MAY 24 1973

1. NAME

COMMON: Launch Complex 39

AND/OR HISTORIC: America's First Spaceport

2. LOCATION

STREET AND NUMBER:

John F. Kennedy Space Center, NASA

CITY OR TOWN:

Kennedy Space Center

STATE:

Florida

CODE

12

COUNTY

Brevard

CODE

009

3. PHOTO REFERENCE

PHOTO CREDIT: NASA-National Aeronautics and Space Administration

DATE OF PHOTO: 4/4/67


NEGATIVE FILED AT:

John F. Kennedy Space Center, NASA, Florida

4. IDENTIFICATION

DESCRIBE VIEW, DIRECTION, ETC.

Map of Launch Area A



SEE INSTRUCTIONS

2) Launch complex 39
The Apollo-Saturn space vehicle atop
the pad at Launch Complex 39 during the
final countdown for man's first
successful lunar landing mission -
Apollo 11

Photo Credit:

National Aeronautics
& Space Administration

7990

511

NPS Number

5-24-73

Title:

Launch Complex 39

Loc.

Brevard Co., Fla

The Apollo-Saturn

space vehicle

#3
30%

(5)