

UNITED STATES DEPARTMENT OF THE INTERIOR
NATIONAL PARK SERVICE

NATIONAL REGISTER OF HISTORIC PLACES
EVALUATION/RETURN SHEET

REQUESTED ACTION: BOUNDARY DECREASE

PROPERTY NAME: Lloyd Historic District (Boundary Decrease)

MULTIPLE NAME:

STATE & COUNTY: FLORIDA, Jefferson

DATE RECEIVED: 5/15/02 DATE OF PENDING LIST:
DATE OF 16TH DAY: DATE OF 45TH DAY: 6/29/02
DATE OF WEEKLY LIST:

REFERENCE NUMBER: 02000710

REASONS FOR REVIEW:

APPEAL: N DATA PROBLEM: N LANDSCAPE: N LESS THAN 50 YEARS: N
OTHER: N PDIL: N PERIOD: N PROGRAM UNAPPROVED: N
REQUEST: N SAMPLE: N SLR DRAFT: N NATIONAL: N

COMMENT WAIVER: N

ACCEPT RETURN REJECT 6/27/02 DATE

ABSTRACT/SUMMARY COMMENTS:

Accept Boundary Decrease

RECOM. / CRITERIA

REVIEWER

DISCIPLINE

TELEPHONE

DATE

DOCUMENTATION see attached comments Y/N see attached SLR Y/N

DIVISIONS OF FLORIDA DEPARTMENT OF STATE
Office of the Secretary
Office of International Relations
Division of Elections
Division of Corporations
Division of Cultural Affairs
Division of Historical Resources
Division of Library and Information Services
Division of Licensing
Division of Administrative Services



BD
710


MEMBER OF THE FLORIDA CABINET
State Board of Education
Trustees of the Internal Improvement Trust Fund
Administration Commission
Florida Land and Water Adjudicatory Commission
Siting Board
Division of Bond Finance
Department of Revenue
Department of Law Enforcement
Department of Highway Safety and Motor Vehicles
Department of Veterans' Affairs

FLORIDA DEPARTMENT OF STATE

Katherine Harris

Secretary of State

DIVISION OF HISTORICAL RESOURCES



April 30, 2002

Ms. Carol Shull, Keeper
National Register of Historic Places
Department of Interior
800 N. Capitol Street, Suite 400
Washington, D.C. 20002

Dear Ms. Shull:

The Lloyd Historic District was listed in the National Register on September 5, 1991. The Whitfield Site, located at the northeast corner of County Route 158 (Bond Street) and St. Louis Street, was included as a contributing site because of the archaeological remains of the Whitfield Hotel. A considerable amount of information about the site is included in the nomination.

In the past year, the site has been cleared and bulldozed, resulting in the loss of the archaeological features that made this site significant. On January 23, 2002, Henry Baker, an archaeologist with the Bureau of Archaeological Research, and I inspected the site and took photographs. We confirmed that the site no longer contains significant archaeological resources. We are, therefore, requesting that the boundary of the district be reduced to exclude this site. The new eastern boundary would follow the western side of St. Louis Street, as shown on the enclosed map.

In accordance with current federal regulations, the affected owners (First Baptist Church of Lloyd) and the chief elected local officials have been given an opportunity to concur with, object to, or comment on this request. Their responses are attached.

Please call me at (850) 245-6364 if you have any questions or need further information.

Sincerely,

Barbara E. Mattick
Deputy State Historic Preservation Officer
for Survey & Registration

Enclosures

500 S. Bronough Street • Tallahassee, FL 32399-0250 • <http://www.flheritage.com>

Director's Office
(850) 245-6300 • FAX: 245-6435

Archaeological Research
(850) 245-6444 • FAX: 245-6436

Historic Preservation
(850) 245-6333 • FAX: 245-6437

Historical Museums
(850) 245-6400 • FAX: 245-64

Palm Beach Regional Office
(561) 279-1475 • FAX: 279-1476

St. Augustine Regional Office
(904) 825-5045 • FAX: 825-5044

Tampa Regional Office
(813) 272-3843 • FAX: 272-2340

**United States Department of the Interior
National Park Service**

**NATIONAL REGISTER OF HISTORIC PLACES
CONTINUATION SHEET**

Section number Photos Page 1 **Lloyd Historic District, Boundary Change
Jefferson Co., FL**

- 1 1) Lloyd Historic District, boundary change
- 2) Jefferson County, Florida
- 3) Barbara Mattick
- 4) January 23, 2002
- 5) Bureau of Historic Preservation
- 6) View showing St. Louis Street, the new boundary. Whitfield Site is on the right (east), camera facing north
- 7) 1 of 6

Items 1-6 are the same for the following photographs.

- 2 6) Whitfield Site, camera facing east
- 7) 2 of 6

- 3 6) Whitfield Site, from middle of site, camera facing southwest
- 7) 3 of 6





- 4 6) Whitfield Site from middle of site, camera facing east
- 7) 4 of 6

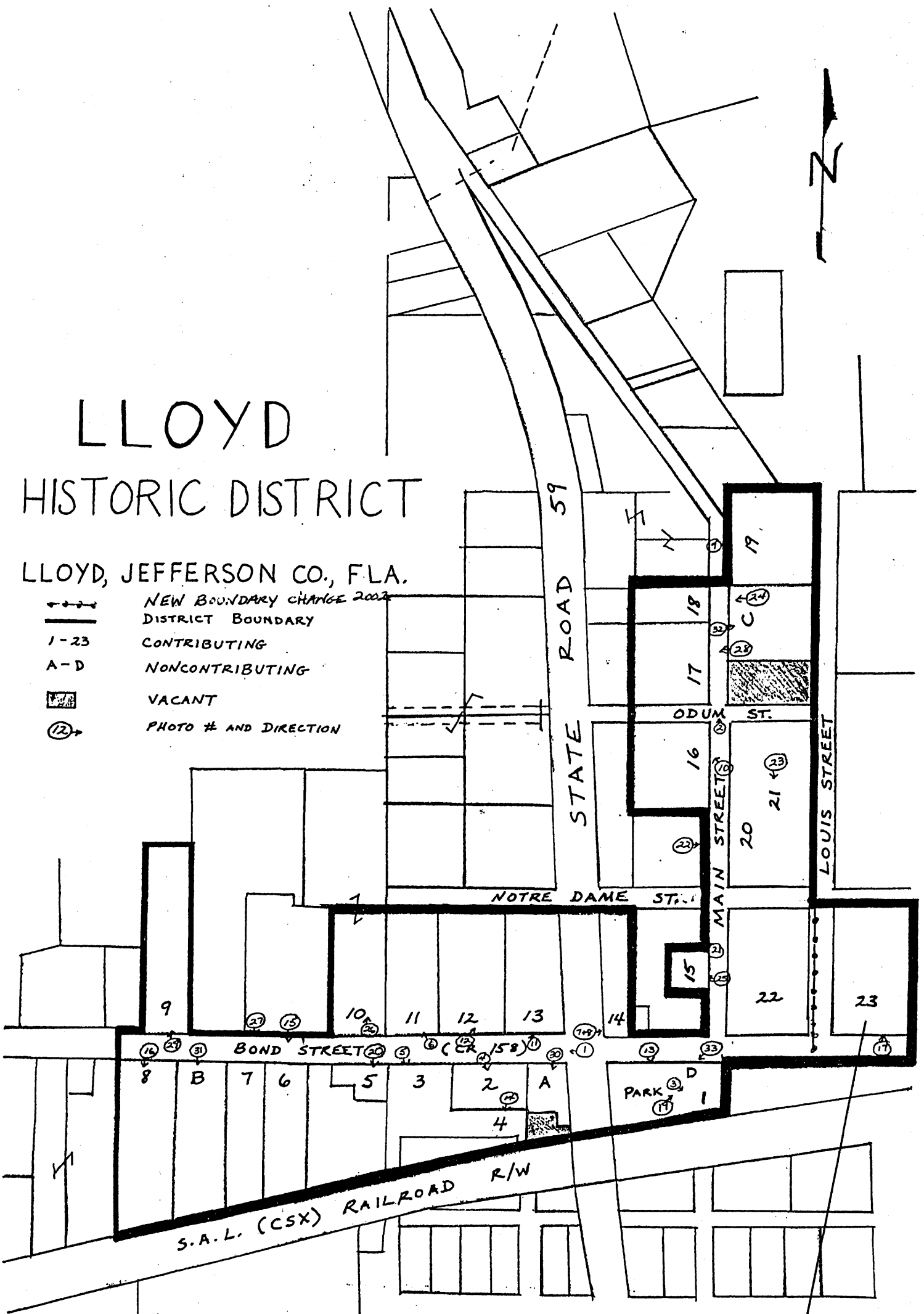
- 5 6) Whitfield Site, showing new concrete on ground, camera facing north
- 7) 5 of 6

- 6 6) Whitfield Site, showing new construction of site of former archaeological feature
- 7) 6 of 6

LLOYD HISTORIC DISTRICT

LLOYD, JEFFERSON CO., FLA.

-  NEW BOUNDARY CHANGE 2002
-  DISTRICT BOUNDARY
- 1-23 CONTRIBUTING
- A-D NONCONTRIBUTING
-  VACANT
-  PHOTO # AND DIRECTION



SCALE: 1 inch = approx. 200 ft.

Whitfield Site