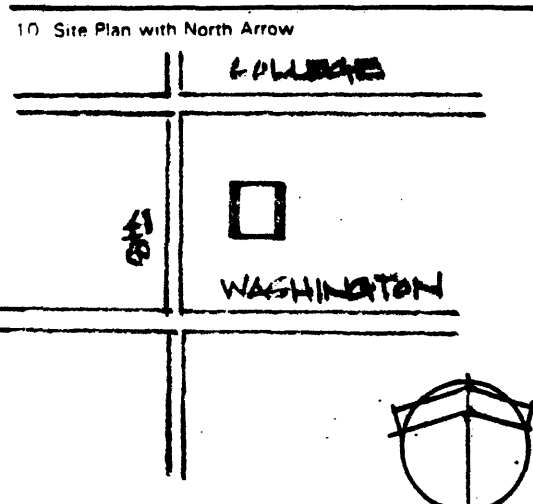



KENTUCKY HISTORIC RESOURCES INVENTORY

Site No. Sh - S 17

8/14/84

1. Historic Name(s) <input checked="" type="checkbox"/> Carnegie Public Library Original Owner Library Board		22. AOD/County KIPDA / SHELBY 106	
2. Present Name Shelby County Library		23. U.S.G.S. Quadrant (15'/75') SHELBYVILLE G.I.S. Mod.	
3. Location <input checked="" type="checkbox"/> 8th and Washington Sts. Shelbyville, Ky.		24. UTM Reference 1,6 6,5,5,7,2,0 4,2,3,0,6,8,0 Zone Easting Northing	
4. Owner's Name Shelby County Library		25. Coordinate Accuracy 	
5. Owner's Address 309 Eighth St. Shelbyville, Ky.		26. Prehistoric Site Object Historic Site Structure <input checked="" type="checkbox"/> Building Other	
6. Open to Public Yes <input checked="" type="checkbox"/> No <input type="checkbox"/>		7. Visible from road Yes <input checked="" type="checkbox"/> No <input type="checkbox"/>	
8. Ownership Private <input type="checkbox"/> Local <input checked="" type="checkbox"/> State <input type="checkbox"/> Federal <input type="checkbox"/>		27. National Register District Name: MULTIPLE RESOURCES OF SHELBYVILLE 	
9. Local Contact/Organization SHELBY COUNTY HISTORICAL SOCIETY		28. Significance Evaluation National Register 	
10. Site Plan with North Arrow 		11. Architect 12. Builder 13. Date 1903 A. <input checked="" type="checkbox"/> B. <input type="checkbox"/> 14. Style A. Roman Revival <input checked="" type="checkbox"/> W <input type="checkbox"/> B. <input type="checkbox"/>	
19. History First library started by the Women's Club in 1899 with a paid membership. The first librarian was Miss Fannie Scarce. In 1900, Mrs. Elizabeth M. Willis, a board member, corresponded with Andrew Carnegie. The result was a gift of \$10,000.00 for the erection of a		15. Original Use Library <input checked="" type="checkbox"/> I <input type="checkbox"/>	
		16. Present use Same	
		17. Condition Good <input checked="" type="checkbox"/> B <input type="checkbox"/>	
		18. Description One story brick library bldg; 7 bay, tripart facade; Ionic portico on stone columns; stone keystones in jack arches; stone foundation; octagonal dome, coffered with cupola; semicircular projection on rear; addition designed by Biagi in the 1960's. The addition is a two story brick structure utilizing many of the same motifs of the original building. <small>(Continue on Back)</small>	
20. Significance building. / Library is best local example of Roman Revival architecture. Detailing of the octagonal dome is especially significant feature of design and workmanship.		29. Status Date National Landmark <input type="checkbox"/> National Register <input type="checkbox"/> Landmark Certificate <input type="checkbox"/> Kentucky Survey <input type="checkbox"/> Local Landmark <input type="checkbox"/> HABS/HAER <input type="checkbox"/>	
21. Source of Information Frances Cottongim/ Martha A. Hedges		30. Historic Theme Primary <input type="checkbox"/> Secondary <input type="checkbox"/> Other <input type="checkbox"/>	
32. Preservation Project Status <input type="checkbox"/>		31. Endangered Yes <input type="checkbox"/> No <input type="checkbox"/>	
33. ATTACH PHOTO 		34. Prepared by: Helen Powell KTG/Ky. Heritage Council 1979	
35. Organization CARMAN AND POWELL, INC.		36. Date 1983	
37. Revision Dates		38. Staff Review	

8/14/84

KENTUCKY HISTORIC RESOURCE INVENTORY SUPPLEMENT BOUNDARY AND LOCATION INFORMATION

Historic Property Name Carnegie Public Library Site # Sh-S 17

Multiple Resource/Thematic Nomination Title Multiple Resources of Shelbyville

U.T.M. Coordinates - List multiple UTMs if property is ten or more acres.

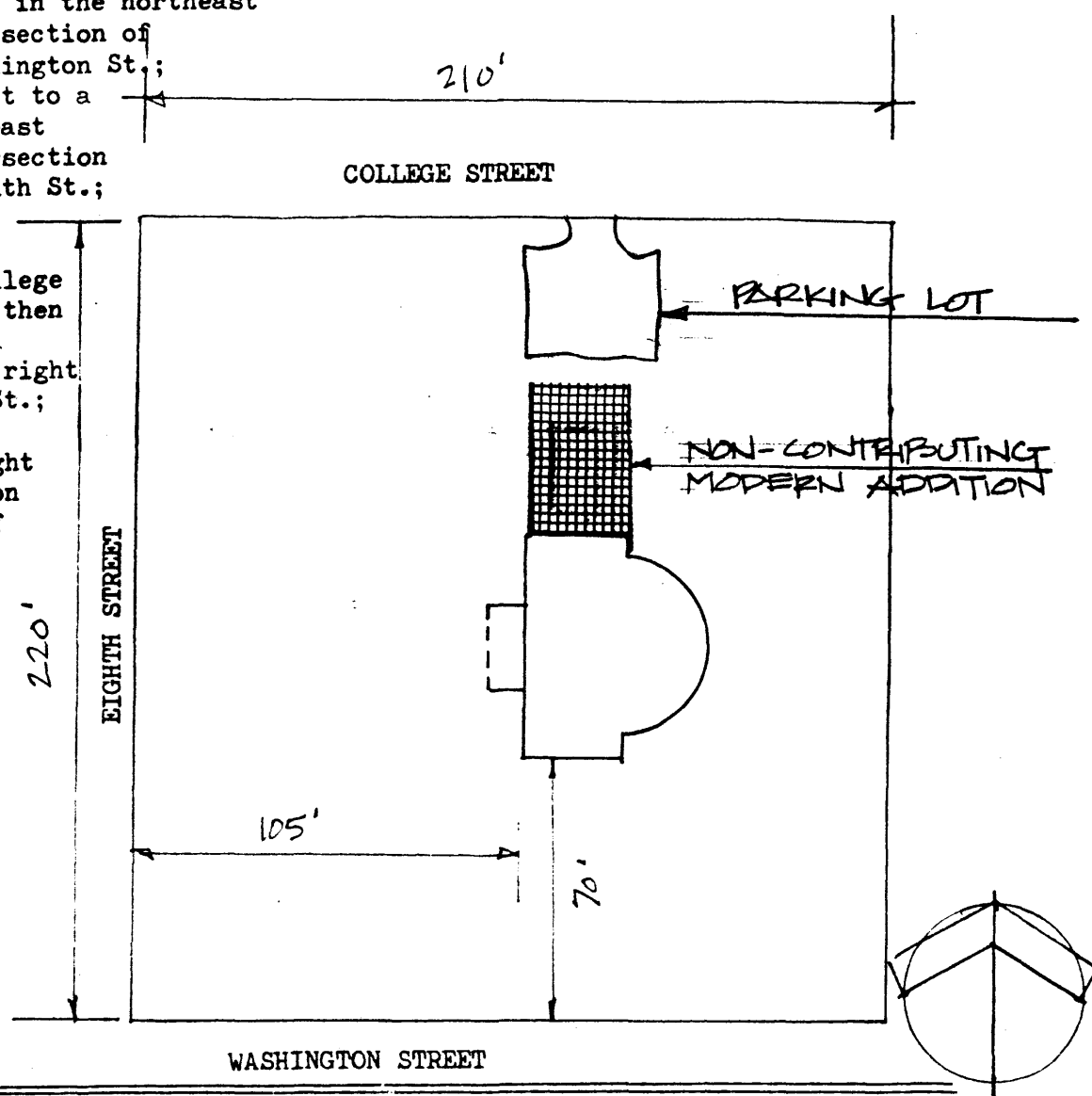
A. <u>16</u>	<u>655720</u>	<u>4230680</u>	D. _____
B. _____	_____	_____	E. _____
C. _____	_____	_____	F. _____

Verbal Boundary Description Acreage 1.1

Beginning at a point in the northeast corner of the intersection of Eighth St. and Washington St.; then north 220 feet to a point in the southeast corner of the intersection of College and Eighth St.; then east 210 feet along the south right of way of College Street to a point; then south 220 feet to a point in the north right of way Washington St.; then west 210 feet along the north right of way of Washington St. to the point of beginning.

Lot # 110
Western Addition

Scale 1" = 50'



Official Courthouse Property Reference: