



STATE	Maryland	
COUNTY	Washington	
FOR NPS USE ONLY		
ENTRY NUMBER	DATE	
JUN 29 1976		

NATIONAL REGISTER OF HISTORIC PLACES
PROPERTY PHOTOGRAPH FORM

(Type all entries - attach to or enclose with photograph)

SEE INSTRUCTIONS

1. NAME

COMMON: Ditto Farm Regional Park
AND/OR HISTORIC: The Henry McCauley Farm

2. LOCATION

STREET AND NUMBER:
Mt. Aetna Road, about 1 mile west of Edgewood Drive

CITY OR TOWN:
Hagerstown

STATE:	CODE	COUNTY:	CODE
Maryland	24	Washington	043

3. PHOTO REFERENCE

PHOTO CREDIT: Paula Stoner Dickey

DATE OF PHOTO: March 1974


NEGATIVE FILED AT:
Maryland Historical Trust

4. IDENTIFICATION

DESCRIBE VIEW, DIRECTION, ETC.

Barn, southeast

1 of 5





NATIONAL REGISTER OF HISTORIC PLACES
PROPERTY PHOTOGRAPH FORM

(Type all entries - attach to or enclose with photograph)

STATE	
Maryland	
COUNTY	
Washington	
FOR NPS USE ONLY	
ENTRY NUMBER	DATE
JUN 29 1976	

SEE INSTRUCTIONS

1. NAME

COMMON: Ditto Farm Regional Park

AND/OR HISTORIC: The Henry McCauley Farm

2. LOCATION

STREET AND NUMBER:

Mt. Aetna Road, about 1 mile west of Edgewood Drive

CITY OR TOWN:

Hagerstown

STATE:

Maryland

CODE

24

COUNTY:

Washington

CODE

043

3. PHOTO REFERENCE

PHOTO CREDIT: Paula Stoner Dickey

DATE OF PHOTO: March 1974

NEGATIVE FILED AT:

Maryland Historical Trust

4. IDENTIFICATION

DESCRIBE VIEW, DIRECTION, ETC.

north

2075





NATIONAL REGISTER OF HISTORIC PLACES
PROPERTY PHOTOGRAPH FORM

(Type all entries - attach to or enclose with photograph)

STATE	
Maryland	
COUNTY	
Washington	
FOR NPS USE ONLY	
ENTRY NUMBER	DATE
JUN 29 1976	

SEE INSTRUCTIONS

1. NAME

COMMON: Ditto Farm Regional Park

AND/OR HISTORIC: The Henry McCauley Farm

2. LOCATION

STREET AND NUMBER:

Mt. Aetna Road, about 1 mile west of Edgewood Drive

CITY OR TOWN:

Hagerstown

STATE:

Maryland

CODE

24

COUNTY:

Washington

CODE

043

3. PHOTO REFERENCE

PHOTO CREDIT: Paula Stoner Dickey

DATE OF PHOTO: March 1974

NEGATIVE FILED AT:


Maryland Historical Trust

4. IDENTIFICATION

DESCRIBE VIEW, DIRECTION, ETC.

southeast

30/5





NATIONAL REGISTER OF HISTORIC PLACES
PROPERTY PHOTOGRAPH FORM

(Type all entries - attach to or enclose with photograph)

STATE	
Maryland	
COUNTY	
Washington	
FOR NPS USE ONLY	
ENTRY NUMBER	DATE
JUN 29 1976	

SEE INSTRUCTIONS

1. NAME

COMMON: Ditto Farm Regional Park
AND/OR HISTORIC: The Henry McCauley Farm

2. LOCATION

STREET AND NUMBER:
Mt. Aetna Road, about 1 mile west of Edgewood Drive

CITY OR TOWN:
Hagerstown

STATE:	CODE	COUNTY:	CODE
Maryland	24	Washington	043

3. PHOTO REFERENCE

PHOTO CREDIT: Paula Stoner Dickey


DATE OF PHOTO: March 1974

NEGATIVE FILED AT:
Maryland Historical Trust

4. IDENTIFICATION

DESCRIBE VIEW, DIRECTION, ETC.
southwest

405





NATIONAL REGISTER OF HISTORIC PLACES
PROPERTY PHOTOGRAPH FORM

(Type all entries - attach to or enclose with photograph)

STATE	
Maryland	
COUNTY	
Washington	
FOR NPS USE ONLY	
ENTRY NUMBER	DATE
	JUN 29 1976

SEE INSTRUCTIONS

1. NAME

COMMON: Ditto Farm Regional Park
AND/OR HISTORIC: The Henry McCauley Farm

2. LOCATION

STREET AND NUMBER:
Mt. Aetna Road, about 1 mile west of Edgewood Drive

CITY OR TOWN:
Hagerstown

STATE:	CODE	COUNTY:	CODE
Maryland	24	Washington	043


3. PHOTO REFERENCE

PHOTO CREDIT: Paula Stoner Dickey
DATE OF PHOTO: 3/74
NEGATIVE FILED AT:
Maryland Historical Trust

4. IDENTIFICATION

DESCRIBE VIEW, DIRECTION, ETC.

N view



5 of 5