


MAR 19 1984

KENTUCKY HISTORIC RESOURCES INVENTORY

Site No. Tm-M-28

1. Historic Name(s) <u>House Tm-M-28</u>		22. ADD/County <u>No.Ky./Trimble</u> <input type="checkbox"/> <input type="checkbox"/> <input type="checkbox"/>	
Original Owner		23. U.S.G.S. Quadrant (15'/75') <u>Madison East</u> <input type="checkbox"/> <input type="checkbox"/> <input type="checkbox"/>	
2. Present Name		24. UTM Reference <u>116</u> <u>646400</u> <u>4272100</u> Zone Easting Northing	
3. Location <u>KY 36 in Milton</u>		25. Coordinate Accuracy <input type="checkbox"/>	
4. Owner's Name <u>P. James Grote</u>		26. Prehistoric Site Object Historic Site Structure (Building) Other	
5. Owner's Address <u>22 Hamlin Drive, Cincinnati, Ohio 45218</u>		27. National Register District Name: <u>Historic Resources of Trimble County</u> <input type="checkbox"/> <input type="checkbox"/> <input type="checkbox"/>	
6. Open to Public Yes <input type="checkbox"/> No <input checked="" type="checkbox"/>	7. Visible from road Yes <input checked="" type="checkbox"/> No <input type="checkbox"/>	8. Ownership Private <input checked="" type="checkbox"/> Local <input type="checkbox"/> State <input type="checkbox"/> Federal <input type="checkbox"/>	
9. Local Contact/Organization		28. Significance Evaluation <u>National Register</u> <input type="checkbox"/> <input type="checkbox"/> <input type="checkbox"/>	
10. Site Plan with North Arrow		11. Architect	
		12. Builder	
		13. Date <u>ca. 1830</u> A. <input type="checkbox"/> <u>3</u> B. <input type="checkbox"/>	
		14. Style A. <u>Federal</u> <input type="checkbox"/> <input checked="" type="checkbox"/> B. <input type="checkbox"/>	
		15. Original Use <u>Dwelling</u> <input type="checkbox"/> <input checked="" type="checkbox"/>	
		16. Present use <u>Dwelling</u>	
		17. Condition <u>Good</u> <input type="checkbox"/> <input checked="" type="checkbox"/>	
18. Description <u>A one and one-half story brick dwelling with a one-story brick ell located on State Highway 36 overlooking the Ohio River. The five-bay facade has a central entrance with a four-pane transom. All facade bays have jack arches. Windows are 2/2 pane. The original wooden window sills have been replaced with brick. The facade is enhanced by Flemish bond brickwork, while</u> (Continue on Back)		19. No. Stories <u>1 1/2</u> <input type="checkbox"/> <input checked="" type="checkbox"/>	
		Single Pile <input checked="" type="checkbox"/> NA <input type="checkbox"/>	
		Double Pile <input type="checkbox"/>	
		Floor Plan <u>Passage</u> <input type="checkbox"/> <input checked="" type="checkbox"/>	
		Structural Fabric <u>Brick</u> A. <input type="checkbox"/> <input checked="" type="checkbox"/> B. <input type="checkbox"/>	
		Decorative Fabric <u>Flemish Bond</u> A. <input type="checkbox"/> <input checked="" type="checkbox"/> B. <input type="checkbox"/>	
		<u>Common Bond</u> B. <input type="checkbox"/> <input checked="" type="checkbox"/>	
Roof Form <u>Gable</u>		29. Status Date National Landmark <input type="checkbox"/> National Register <input type="checkbox"/> Landmark Certificate <input type="checkbox"/> Kentucky Survey <input type="checkbox"/> Local Landmark <input type="checkbox"/> HABS/HAER <input type="checkbox"/>	
19. History		30. Historic Theme Primary <u>Architecture</u> <input type="checkbox"/> <input checked="" type="checkbox"/> <input type="checkbox"/> Secondary <input type="checkbox"/> Other <input type="checkbox"/>	
20. Significance <u>Architecture: The dwelling is architecturally significant as one of the best examples of a single story Federal style house in Trimble County.</u>		31. Endangered Yes <input type="checkbox"/> No <input checked="" type="checkbox"/>	
		32. Preservation Project Status <input type="checkbox"/>	
		Actual Cost in \$1,000s <input type="checkbox"/>	
21. Source of Information		33. ATTACH PHOTO 	
		Roll No. <u>44</u>	
		Picture No. <u>21 - 30</u>	
		Direction _____	
		34. Prepared by: <u>William Gus Johnson</u> <u>Sr. Historian & Photographer</u>	
		35. Organization <u>Kentucky Heritage Council</u>	
		36. Date <u>Fall 1982</u>	
		37. Revision Dates _____ 38. Staff Review _____	

18. the remainder is executed in common bond with a row of headers every five rows. Interior gable-end chimneys with one 6/6 pane gable window at each end set off the main block. A corbelled cornice completes the building.

1981

KENTUCKY HISTORIC RESOURCE INVENTORY SUPPLEMENT
BOUNDARY AND LOCATION INFORMATION

Historic Property Name _____ Site # Tm-M-28

Multiple Resource/Thematic Nomination Title Historic Resources of Trimble County

U.T.M. Coordinates - List multiple UTMs if property is ten or more acres.

A. 16 642060 4287260 D. _____


B. _____ E. _____

C. _____ F. _____

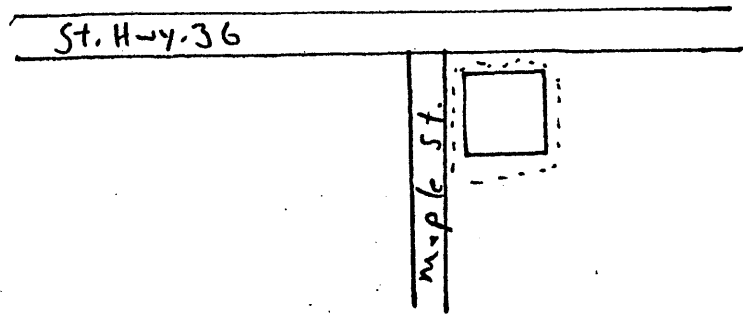
Verbal Boundary Description Acreage .25

Beginning at the intersection of Maple Street and State Highway 36 proceed 50' in an eastward direction; thence 200' in a southward direction; thence 50' in a westward direction; thence 200' in a northward direction.

Sketch of Site Plan (Showing outbuildings, structures, landscape features and the site boundary as described above.)



Ohio River



Not to scale

Official Courthouse Property Reference: