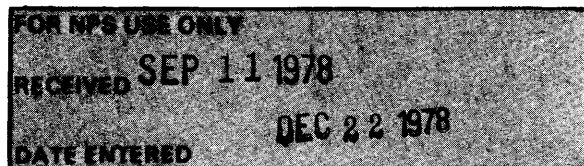


UNITED STATES DEPARTMENT OF THE INTERIOR  
NATIONAL PARK SERVICE

**NATIONAL REGISTER OF HISTORIC PLACES  
INVENTORY -- NOMINATION FORM**



CONTINUATION SHEET

ITEM NUMBER 4 PAGE 2

1. Parke County Commissioners (County owned); Courthouse; Rockville, Ind., 47872

The following covered bridges, as identified by number, are the property of Parke County and under the jurisdiction of the Parke County Commissioners

Numbers 2, 4, 5, 6, 7, 9, 10, 11, 12, 14, 18, 19, 20, 22, 23, 24, 25, 28, 29, 30, 31, 32, 33, 35, 36, 38, and 39.

2. Parke County Park Board (County owned); Courthouse; Rockville, Ind. 47872

The following covered bridges are county owned property under the jurisdiction of the Parke County Park Board:

Numbers 8, 16, 21, and 26.

3. Indiana Department of Natural Resources; Turkey Run State Park; Marshall, Indiana 47859.

Bridge No. 37 is cared for by Turkey Run State Park

4. Parke County Golf Course, Inc.; U.S. 41 North; Rockville, Ind. 47872

Bridge No 13, located on the golf course, is county owned and under the jurisdiction of the Parke County Golf Course, Inc.

5. Joe Woody (privately owned); Tangier Road; Bloomingdale, Ind. 47832


Bridge No. 27 is located on land owned by the Joe Woody family.

6. Lee Alan Bryant Health Care Facility, Inc., R.R. 1; Rockville, Ind. 37872

Bridge No. 1 is located on land owned by the Lee Alan Bryant Health Care Facility, Inc., and is under their care.

UNITED STATES DEPARTMENT OF THE INTERIOR  
NATIONAL PARK SERVICE

**NATIONAL REGISTER OF HISTORIC PLACES  
INVENTORY -- NOMINATION FORM**




CONTINUATION SHEET

ITEM NUMBER 7 PAGE 5

- #37 Narrows Bridge - 1 span, 121' in length, built in 1882 by J. A. Britton. Crosses Sugar Creek at Turkey Run State Park. Burr Arch construction. Retired from service 1957. It is a part of the State Park. A brown asphalt shingle roof has been installed.
- #38 Beeson Bridge - 1 span, 55' in length, built in 1906 by Frankfort Construction. Crosses Roaring Creek. In county road system. Burr Arch construction.
- #39 Billie Creek Bridge - 1 span, 62' in length, built in 1895 by J. J. Daniels. Crosses Williams Creek. Burr Arch construction. Located within Billie Creek Village. In county road system.

UNITED STATES DEPARTMENT OF THE INTERIOR  
NATIONAL PARK SERVICE

**NATIONAL REGISTER OF HISTORIC PLACES  
INVENTORY -- NOMINATION FORM**



CONTINUATION SHEET

ITEM NUMBER 10 PAGE 5

---

✓ #38 Beeson Bridge  
Quad Map, Rockville  
U.T.M. 16/483160/4411990

✓ #39 Billie Creek Bridge  
Quad Map, Rockville  
U.T.M. 16/482305/4401070