

United States Department of the Interior
National Park Service

National Register of Historic Places
Continuation Sheet

..... Name of Property
..... County and State
..... Name of multiple listing (if applicable)

Section number ____ Page ____

Supplementary Listing Record

NRIS Reference Number: SG100004285


Date Listed: 08/19/2019

Property Name: Fujino, Matsujiro, Property

County: Hawaii

State: HI

This Property is listed in the National Register of Historic Places in accordance with the attached nomination documentation subject to the following exceptions, exclusions, or amendments, notwithstanding the National Park Service certification included in the nomination documentation


Signature of the Keeper

8/19/2019
Date of Action

=====
Amended Items in Nomination:

Significance:

The Areas of Significance are noted as *Commerce* and *Architecture*. [The subcategories related to historic function provided on the nomination cover form are deleted.]

The HAWAII SHPO was notified of this amendment.

DISTRIBUTION:

- National Register property file
- Nominating Authority (without nomination attachment)

4285

United States Department of the Interior
National Park Service



National Register of Historic Places Registration Form

This form is for use in nominating or requesting determinations for individual properties and districts. See instructions in National Register Bulletin, *How to Complete the National Register of Historic Places Registration Form*. If any item does not apply to the property being documented, enter "N/A" for "not applicable." For functions, architectural classification, materials, and areas of significance, enter only categories and subcategories from the instructions.

1. Name of Property

Historic name: Matsujiro Fujino Property
Other names/site number: Fujino Store; 4-5:06: 004; part of LCA: 9971: Apana 5
Name of related multiple property listing:
Historical and Architectural Resources of Honoka'a Town, Pa'alaea 1 & 2 Ahupua'a, Hāmākua District, Hawai'i Island, Hawai'i

(Enter "N/A" if property is not part of a multiple property listing)

2. Location

Street & number: 45-3390 Māmane Street-
City or town: Honoka'a State: Hawai'i County: Hawai'i
Not For Publication: Vicinity:

3. State/Federal Agency Certification


As the designated authority under the National Historic Preservation Act, as amended,

I hereby certify that this nomination request for determination of eligibility meets the documentation standards for registering properties in the National Register of Historic Places and meets the procedural and professional requirements set forth in 36 CFR Part 60.

In my opinion, the property meets does not meet the National Register Criteria. I recommend that this property be considered significant at the following level(s) of significance:

national statewide local
Applicable National Register Criteria:

A B C D

	<u>DSHPO</u>	<u>6.24.19</u>
Signature of certifying official/Title:		Date
State or Federal agency/bureau or Tribal Government		

RECEIVED
HISTORIC PRES. DIV.
DEPT. OF LAND &
NATURAL RESOURCES
2019 APR 11 P 12:33

Matsujiro Fujino Property
Name of Property

Hawai'i, Hawai'i
County and State

In my opinion, the property ___ meets ___ does not meet the National Register criteria.


Signature of commenting official: _____ **Date** _____

Title : _____ **State or Federal agency/bureau or Tribal Government** _____

4. National Park Service Certification

I hereby certify that this property is:

- entered in the National Register
- determined eligible for the National Register
- determined not eligible for the National Register
- removed from the National Register
- other (explain:) _____


Signature of the Keeper

8/19/2019
Date of Action

5. Classification

Ownership of Property

(Check as many boxes as apply.)

- Private:
- Public – Local
- Public – State
- Public – Federal

Matsujiro Fujino Property
 Name of Property

Hawai'i, Hawai'i
 County and State

Category of Property

(Check only **one** box.)

- Building(s)
- District
- Site
- Structure
- Object

Number of Resources within Property

(Do not include previously listed resources in the count)

Contributing 1*	Noncontributing 1*	
_____	_____	buildings
_____	_____	sites
_____	_____	structures
_____	_____	objects
_____	_____	Total

*Note: Commercial/Residential structure is Contributing. Garage is Noncontributing.
 Number of contributing resources previously listed in the National Register N/A

6. Function or Use

Historic Functions

(Enter categories from instructions.)

COMMERCE/TRADE/department store; general store
 joined with DOMESTIC/single dwelling-House

Matsujiro Fujino Property
Name of Property

Hawai'i, Hawai'i
County and State

Current Functions

(Enter categories from instructions.)

COMMERCE/TRADE/restaurant

COMMERCE/TRADE/beauty shop

COMMERCE/TRADE/hotel/inn

Matsujiro Fujino Property
Name of Property

Hawai'i, Hawai'i
County and State

7. Description

Architectural Classification

(Enter categories from instructions.)

OTHER/Vernacular Plantation Style

Materials: (enter categories from instructions.)

Principal exterior materials of the property:

The Commercial portion of the Commercial/Residential structure rests on a concrete foundation. The Residential section is more complex: That portion of hallway and bathrooms immediately *makai* of the Commercial space is supported by posts and piers with a crawl space beneath. The slope of the parcel allowed the *makai* portion of the Residential section to be two story, with the concrete floor and walls of the basement supporting the weight of the bedrooms above. All walls (other than the basement) are of tongue-and-groove single board construction. The roof is *totan* (corrugated iron).

Narrative Description

(Describe the historic and current physical appearance and condition of the property. Describe contributing and noncontributing resources if applicable. Begin with a **summary paragraph** that briefly describes the general characteristics of the property, such as its location, type, style, method of construction, setting, size, and significant features. Indicate whether the property has historic integrity.)

Summary Paragraph

Honoka'a Directional Terms: *makai* (downslope, toward the ocean, roughly to the north) *mauka* (uphill, toward the mountains, roughly to the south) Waipi'o/Waipi'o side (roughly to Waipi'o Valley on the west) Hilo/Hilo side (roughly to Hilo on the east)

The Fujino Building Property occupies a 14,168 square-foot lot bounded by the *makai* side of Māmane Street and an unnamed government-owned access road on the Hilo side. The Fujino Building has two components organized into roughly an "L" shape, with Commercial spaces along Māmane and Residential activities behind. The Māmane Street Commercial façade is

Matsujiro Fujino Property

Name of Property

Hawai'i, Hawai'i

County and State

built-up to the property line, has a modest false front hiding a front-facing, corrugated metal, gable roof, and thus contributes to the retail-office character of the downtown core. The first of three Commercial spaces, on the Waipi‘o side, consists of a single-story shed-roofed former barber shop that is appended to the building, and presents a lower appearance to the street as the false front does not extend over it. A *totan* (corrugated metal), pent-roofed awning unites the façade, running its length and sheltering the sidewalk. The false front extends over the second and third (center and Hilo) Commercial spaces and is capped by a cornice with modillion-like brackets. The front Commercial building section sits on a poured-in-place concrete foundation and features shiplap walls. The back Residential section (now a bed and breakfast) occupies the *makai*-most portion of the “L” shape, rests on a half-wall concrete foundation and a *mauka* portion on posts and piers, and is parallel to the unnamed government-owned access road on the Hilo side. The Residential section is accessible from the Commercial space through a hallway and lanai directed *makai*. The downward slope of the lot allowed the builders to excavate under the Residential space to create an additional housing unit below. The building remains in good condition and retains its integrity of location, design, materials, setting, craftsmanship, feeling, and association.

Narrative Description

The Fujino Building occupies a 14,168 square-foot lot bounded by the *makai* side of Māmane Street and a government-owned (and unnamed) access road on the Hilo side. The Fujino Building has two components organized into roughly an “L” shape: Commercial spaces along Māmane and Residential activities behind. The Fujino Building occupies 2,810 square-feet, of which 2,010 is used for Commercial purposes, and the remainder serving Residential needs.

Commercial section exterior: The façade is built-up to the Māmane Street property line and features a modest false front hiding a front-facing, *totan* (corrugated metal) gable roof. The architecture contributes to the late 19th century-early 20th century retail-office character of the downtown core.

The Commercial section rests on a concrete foundation. A bank of single-pane transoms runs the length of the façade above the Hilo and center Commercial space windows and doors. Two single-pane awning windows on the Hilo-side of the building provide ventilation to a restaurant. The exterior siding is clapboard. A *totan* pent-roofed awning unites the façade, running its length and sheltering the sidewalk.

The Commercial section of the building is seven bays wide.

Matsujiro Fujino Property

Name of Property

Hawai'i, Hawai'i

County and State

The first of three Commercial spaces, on the Waipi'o side, consists of a single story shed-roofed area that is appended to the building. This presents a lower appearance to the street as the false front does not extend over it.

The false front extends over the second and third (center and Hilo) Commercial spaces and is capped by a cornice with modillion-like brackets. The asymmetric façade features doorways recessed from the property line in the second and fifth bays from the Hilo side of the building, and a doorway, flush with the line of the building, adjoined by a four-pane fixed window on the Waipi'o-side of the frontage with a paneled kick plate below.

Commercial section interior: All units feature concrete-etched floors. Walls are tongue-and-groove. Ceilings are also tongue-and-groove.

The Waipi'o-most shed-roofed Commercial space recently contained a barbershop and is entered through a single door. A shared storage room is reached through doors at the back of both the former barber shop and adjacent beauty salon.

The center Commercial space contains the aforementioned beauty salon and is entered through a set of double doors. It also has a small bathroom.

The Hilo-side contains the major Commercial space. The Hilo-most doorway has a double door and larger windows that provide additional light for a restaurant. The restaurant features a counter and fountain-type round, patron swivel stools affixed to the scored concrete-slab floor. These are placed along an "L" shaped counter that begins on the left parallel to the street and then angles 90 degrees to follow the Hilo wall of the building. The restaurant has an internal partition separating the immediate food serving function from food preparation in the back. A restroom is also located there.

Residential section exterior: The "L" shape of the Fujino Building, and a minimal connection between the original Residential and Commercial spaces, suggests that the present structure began as two separate buildings that were later linked (please see *County of Hawai'i Field Book* pp. 20-21). Connecting shop space immediately to the shopkeeper's residence was quite common (see Kotake, Yamatsuka and Hasegawa nominations). The *makai*-most portion of the Commercial space was also occupied by laundry and bathroom facilities, with plumbing accessing the joined building through an indentation in the Hilo-side wall.

Along the rear wall of the restaurant is a five-panel door with its original knob and hardware which opens on a hallway running front-to-rear of the building. The hallway accesses the rear *mauka* side of the Residential section of the building, which sits on a post and pier foundation. A door, on the Hilo side of the hallway, opens into a large room that was once a Commercial kitchen, but has been remodeled into a large bedroom. Further *makai*, on the opposite side of the hall (Waipi'o side), is a communal kitchen and dining area for use by

Matsujiro Fujino Property

Name of Property

Hawai'i, Hawai'i

County and State

patrons of the bed and breakfast operation. Further down the hallway, again on the Hilo-side, is a five-panel door which accesses two remodeled bathrooms. Beyond this the hallway opens on its Waipi'o side to form a narrow open lanai leading to an apartment with a living room and three bedrooms. The walkway is 4 feet wide and features a railing with an "X" pattern rather than balusters. At the rear of the lanai, a five-panel door (which retains its original knob and hardware) provides access to the main apartment. The major room, a central living room, features two sets of double hung windows on the Waipi'o side. Two bedrooms are to the Hilo side of the living room and the other to the rear. The two Hilo side bedrooms and living room feature 2 x 2 double-hung sash windows, while the rear bedroom has four-pane sliding windows running across its rear wall. All four rooms have mostly tongue-and-groove with some canec and panel ceilings, and an interior with varied milled profile moldings/girts/rails and small crown moldings.

Beneath the main apartment is another living unit made possible by partial excavation and the slope of the property. It is entered through a five-panel door three steps down on the Waipi'o side.

Just Waipi'o-side of the lower apartment, and viewable from both the main apartment, the *mauka-makai* lanai, and the communal kitchen, is a restored outdoor pond and garden.

To the rear of the building, also on the property, is an 18 x 18 noncontributing carport. The original building was constructed of vertical planks and featured a *totan* front-facing gable roof. The property owner felt the building was too deteriorated to save and instead opted to use modern materials such as T-111 paneling with battens to mimic the original. The owner has also chosen to install three double-hung windows were none existed before. On this basis, the garage is considered noncontributing.

The Fujino Building Property remains very intact on its exterior, and also in much of its interior. Interior alterations have been made to address Commercial needs, as well as for a more contemporary kitchen. The building retains its massing, scale, and such character defining elements as the front elevation's windows, doors, shed-roofed awning, and false front with its bracketed cornice.

Matsujiro Fujino Property
Name of Property

Hawai'i, Hawai'i
County and State

8. Statement of Significance

Applicable National Register Criteria

(Mark "x" in one or more boxes for the criteria qualifying the property for National Register listing.)

- A. Property is associated with events that have made a significant contribution to the broad patterns of our history.
- B. Property is associated with the lives of persons significant in our past.
- C. Property embodies the distinctive characteristics of a type, period, or method of construction or represents the work of a master, or possesses high artistic values, or represents a significant and distinguishable entity whose components lack individual distinction.
- D. Property has yielded, or is likely to yield, information important in prehistory or history.

Criteria Considerations

(Mark "x" in all the boxes that apply.)

- A. Owned by a religious institution or used for religious purposes
- B. Removed from its original location
- C. A birthplace or grave
- D. A cemetery
- E. A reconstructed building, object, or structure
- F. A commemorative property
- G. Less than 50 years old or achieving significance within the past 50 years

Matsujiro Fujino Property
Name of Property

Hawai'i, Hawai'i
County and State

Areas of Significance

(Enter categories from instructions.)

COMMERCE/TRADE/department store/general store

ARCHITECTURE/other/plantation-era vernacular

Period of Significance

1925-1957

Significant Dates

1925 (opening of Fujino Store)

1957 (closing of Fujino Store)

=====

Significant Person

(Complete only if Criterion B is marked above.)

Cultural Affiliation

Architect/Builder

Matsujiro Fujino Property

Name of Property

Hawai'i, Hawai'i

County and State

Statement of Significance Summary Paragraph (Provide a summary paragraph that includes level of significance, applicable criteria, justification for the period of significance, and any applicable criteria considerations.)

The Matsujiro Fujino Property meets the Registration Requirements set forth in the Multiple Property Submission “Historical and Architectural Resources of Honoka'a Town, Pa‘alaea 1 & 2 Ahupua‘a, Hāmākua District, Hawai‘i Island, Hawai‘i MPS for the Property Type: Plantation Vernacular-Commercial.” and “Plantation Vernacular-Residence.”

Justification of the Period of Significance

The period of significance began with the construction of the Fujino Store and Residence in 1925. From that time, up to 1957, the Store building has served commercial purposes as a purveyor of general mercantile goods. Its plantation-style building today retains all the major characteristics of the original building’s architecture.

The Matsujiro Fujino Property is significant at the local level under Criterion A, serving as an incubator for the entrepreneurial dreams of Japanese immigrants to find employment off the plantations and establish their own enterprises. The period of significance ranges from the construction of the building in 1925, to the Store closing in 1957.

The Matsujiro Fujino Store and Residence is also significant at the local level under Criterion C as a good example of a wood commercial building constructed in Hawai‘i. The Commercial Storefront and Residence reflects a good example of 1920s era construction under Criterion C and 1925 begins the period of significance.

Matsujiro Fujino Property
Name of Property

Hawai'i, Hawai'i
County and State

Narrative Statement of Significance (Provide at least **one** paragraph for each area of significance.)

Criterion A (Events/History)

Historical Background

Over centuries, Native Hawaiian population centers had focused on use of land and sea resources in such areas as Waipi'o Valley, where an abundant supply of water sustained cultivation of taro and access was available to the sea. The Hāmākua Coast was only lightly settled.

A series of government acts in the mid 19th century changed land tenure in Hawai'i. The Constitution of 1840 under King Kamehameha III had established individual property rights. The Alien Land Ownership Act of 1850 allowed non-citizens to own land. The Kuleana Act of 1850 required *maka'āinana* (Native Hawaiian commoners), to petition for title to land they cultivated. Rights of cultivation and pasturage on larger, common lands of the *ahupua'a* were abolished and these former common properties became owned by the chiefs, crown, or the government. Many *maka'āinana* who were unfamiliar with the concept of private land ownership lost their property. Members of the *ali'i* (chiefly class) familiar with Western land law initially obtained title to most newly privatized Hawaiian land. Also, Westerners, especially those with capital, gained ownership of increasingly large percentages of valuable lands.

The advent of commercial agriculture based upon sugar in the late 19th century altered human occupation patterns. Imported flora and labor, increasingly sophisticated technologies, and consolidation of plantations led to the development of new village sites in Hāmākua.

After 1900, the size and configuration of Honoka'a was influenced by other factors. For one, Annexation and the Organic Act abolished provisions of the Masters and Servants Act that had placed plantation workers in positions of semi-servitude. Second, the expiration of plantation worker contracts gave individuals the opportunity to seek new employment opportunities in towns such as Honoka'a.

The impetus for the development of Honoka'a town rested with the influx of early immigrant workers (1860-1900) brought in as laborers on the sugar plantations. When their plantation contracts expired, successive waves of immigrants from China, Portugal (Madeira and the Azores), Japan, Korea, Philippines, and other countries began to set up businesses and restaurants in town. As buildings did not have formal addresses, locations were, and still are, commonly known by each historic building owner's name or historic business owner's names. Thus, surnames such as Fujino, Hirata, Kotake, Yamatsuka, Kaneshiro, Sakata, Tanimoto, Tanaka, and Hasegawa reflect on the Japanese cultural component as well as individual buildings. Portuguese names such as Ferreira, Andrade, Garcia, and Botelho reflect similar histories.

Matsujiro Fujino Property

Name of Property

Hawai'i, Hawai'i

County and State

The people who established small, independent, businesses in Honoka‘a, often referred to as “mom and pops,” were very familiar with the harshness of plantation life and saw their stores as vehicles toward financial independence from the plantations and a means to improve the future lives of their children. Offspring were required to work in the family business, learning discipline, business and language skills while furthering their education. The result of this “litmus test” of success in such struggles was the gainful employment of many in the second and third generations securing government and professional work.

Property History

The main property transfers occurred in this order: in 1848 LCA 09971*H in Pa‘alaea Ahupua‘a Apana 5 was recorded in the *Buke Mahele*—King Kamehameha III granted to William Pitt Leleiohoku vast land holdings of 122.3 acres; in approximately 1854 (Land Commission Awards Location Index). The land, later sold to Samuel Mahuka Spencer and wife Alice, was a portion of LCA 9971 Apana 5. At the time of the sale from Charles H. Will to Manki Harunaga, the Parcels 4 and 6 were separate (Parcel 3 was also included, but was omitted in the 1925 Harunaga sale to Matsujiro Fujino). These two Parcels 4 and 6 were joined in 1925 and are now designated 4-5: 06: 004.

Matsujiro Fujino Property
Name of Property

Hawai'i, Hawai'i
County and State

• • • • •
Lot Number 4: "Beginning at a concrete pipe at the South corner of this lot, on the makai side of the Main Government Road, the coordinates of which point referred to Government Survey Trig. Station, "Kaa", being North 961.2 feet and West 11.00 feet, thence running by true azimuths and distances:

1. 116° 18' 75 feet along Government Road;
2. 198° 44' 150 feet;
3. 296° 18' 62.3 feet;
4. 14° 00' 152.2 feet along School Lot to the initial point, containing an area of 10,250 Square Feet."

Lot Number 6: "Beginning at the South corner of this lot, the coordinates of which point referred to Government Survey Trig. Station, "Kaa", being North 1108.88 feet and East 25.92 feet, thence running by true azimuths and distances:-

1. 116° 18' 137.3 feet to a 14 foot Road;
2. 198° 44' 146.2 feet along 14 foot Road;
3. 288° 44' 122.5 feet to Honokaa School Lot;
4. 14° 00' 164.8 feet along Honokaa School Lot to the initial point, containing an area of 18,011 Square Feet."

The property above described is the same property which was conveyed to me by Alice K. Spencer by three deeds dated respectively, October 26th, 1921, September 15th, 1921, and October 26th, 1921, and recorded in the Registry of Conveyances in Honolulu, respectively, in Book 629, Pages 75 to 76, Book 607, pages 213 to 214, and Book 629, pages 73 to 74.

Together with all and singular the rights, tenements, privileges, hereditaments and appurtenances thereunto belonging or in any wise appertaining.

To have and to hold the above described property with the appurtenances unto the said Grantee and his heirs and assigns in fee simple forever.

1921 Alice Spencer sold to Charles H. Will. This was prior to 1925 parcel consolidation.

Matsujiro Fujino Property
Name of Property

Hawai'i, Hawai'i
County and State

789/471-472 9/24/1925 + Fujino 471

DEED

Know all men by these presents that I, Charles H. Will, an unmarried man, of Hilo, Hawaii, hereinafter called the Grantor, for and in consideration of the sum of Four Thousand Dollars (\$4,000.00) to me in hand paid by ~~Manki~~ Manki Harunaga, of Honokaa, District of Hamakua, County and Territory of Hawaii, hereinafter called the Grantee, have sold, and by these presents do hereby bargain, sell, grant, convey and transfer unto the said Grantee, and to his heirs and assigns, all those certain pieces or parcels of land situate at Paalaea, Honokaa aforesaid, the same being portions of L. C. A. 9971 Apana 5 and described by metes and bounds as follows:

• • • • (Lot Number 3 omitted)

Charles H. Will
To
Manki Harunaga
Deed
U.S. Rev. S. \$4.00

4

1925 Deed from Charles H. Will to Manki Harunaga. In that same year, Harunaga sold the property to Matsujiro Fujino.

Matsujiro Fujino Property
Name of Property

Hawai'i, Hawai'i
County and State

787 / 108,910 9/5/1925 Fujino

Road for 50 feet; thence running makai to the makai boundary of Lot No. 6; thence along makai boundary for 40.833 feet to the corner of the Harunaga Lot; thence running mauka to the Government Road to the point of beginning; reserving however, a 14 foot right of way at the mauka boundary of lot 6, which right of way shall extend from the Peauilo boundary of the Fujino lot to the Honokaa boundary of the Harunaga lot, and which right of way shall be for the perpetual use of M. Harunaga, M. Fujino, I. Hamasaki, their heirs and assigns, containing an area of 13,123 square feet more or less.

To have and to hold the above described and granted premises, together with all and singular the tenements, hereditaments and appurtenances thereunto belonging or in anywise appertaining, unto the said I. Hamasaki, his heirs and assigns in fee simple forever.

And I, Shizuko Harunaga, wife of Manki Harunaga, in consideration of the sum of One Dollar to me paid, the receipt whereof is hereby acknowledged, do hereby release and forever quit claim all my right or possibility of dower in and to the above described and granted premises.

In witness whereof the said Manki Harunaga and Shizuko Harunaga have hereunto set their hands and seals this 5th. day of September, A. D. 1925.

Manki Harunaga
Shizuko Harunaga

Territory of Hawaii }
County of Hawaii } ss On this 5th. day of September, A. D. 1925 before me personally appeared Manki Harunaga and Shizuko Harunaga to me known to be the persons described in and who executed the foregoing instrument, and acknowledged that they executed the same as their free act and deed.

F. R. H. Fraser
Notary Public, 4th. Judicial
Circuit, T. H.

Entered of record this 9th day of October A.D. 1925 at 9:35 o'clock A. and compared. *Charles H. ...* Registrar of Conveyances

Manki Harunaga & wf.
To M. Fujino
Deed
U.S. Rev. S. \$1.50

DEED

Know all men by these presents, that I, Manki Harunaga, of Honokaa, Hamakua, County and Territory of Hawaii, for and in consideration of the sum of Thirteen Hundred Thirty Three Dollars and Thirty Three Cents

See Corcta./D.
Book 825 Page 105

1925 deed from Harunaga to Fujino here and on the following page—and also notes right of way road adjustment.

Matsujiro Fujino Property
Name of Property

Hawai'i, Hawai'i
County and State

787/408-110 9/5/1925

409

Cents (\$1333.33) to me in hand paid by by M. Fujino, of Honokaa, Hamakua aforesaid, the receipt whereof is hereby acknowledged, do hereby give, grant, bargain, sell and convey unto the said M. Fujino, his heirs and assigns, the following described premises; to wit:-

All of that certain piece or parcel of land situate at Honokaa aforesaid, being a portion of Lots 4 and 6 of the Sam Spencer Tract at Paalaea, Honokaa, L. C. A. 9971 Apana 5, and being a portion of the land conveyed to Manki Harunaga by Charles Will on the 24th. day of September, A. D. 1925, and further described as follows:

Beginning at the Paauilo corner of the 50 foot frontage on the Government Road conveyed by Manki Harunaga to I. Hamasaki; this point being 50 foot along the Government Road from the Paauilo corner of the 50 foot frontage lot retained by Manki Harunaga; thence running along the Government Road in the Paauilo direction for a distance of 50 feet; thence running makai to the makai boundary of Lot No. 6; thence running in the Honokaa direction for a distance of 40.833 feet; thence mauka to the Government Road to the point of beginning; reserving, however, a 14 foot right of way at the mauka boundary of Lot 6; which right of way shall extend from the Paauilo boundary of this lot to the Honokaa boundary of the Harunaga lot; and which right of way shall be for the perpetual use of M. Harunaga, M. Fujino and I. Hamasaki, their heirs and assigns, containing an area of 13,123 square feet more or less.

To have and to hold the above described and granted premises, together with all and singular the tenements, hereditaments and appurtenances thereunto belonging, or in anywise appertaining, unto the said M. Fujino, his heirs and assigns forever.

And I, Shizuko Harunaga, wife of M. Harunaga, in consideration of the sum of One Dollar to me paid, the receipt whereof is hereby acknowledged, do hereby release and forever quit claim all my right or possibility of dower in and to the above described and granted premises.

In witness whereof the said Manki Harunaga and Shizuko Harunaga have hereunto set their hands and seals this 5th. day of September, A. D. 1925.

Manki Harunaga
Shizuko Harunaga

Territory of Hawaii }
County of Hawaii } ss On this 5th. day of September, A.D. 1925
before me personally appeared Manki Harunaga and Shizuko Harunaga to me

Matsujiro Fujino Property
 Name of Property

Hawai'i, Hawai'i
 County and State

Building and Commercial History

In 1914, after Fujino had completed his three-year contract with Honoka'a Sugar Company, he went to work with, or for, Manki Harunaga. Their main enterprise was the Honoka'a Theatre which in the 1920s showed mostly silent movies and had occasional Japanese troops of entertainers come to town. At the same time, quite possibly in the theatre itself, Fujino was a confectioner, and he also stored and sold coffins at that location.

EHLERS PAY THE FREIGHT

B. F. Ehlers & Co., Dry Goods Importers and Retailers, Honolulu, T. H., delivers purchases free of freight or postage charges to all island ports and postoffices

CLASSIFIED BUSINESS DIRECTORY. 1095

<p>Jakins G V, 76 S Beretania. Kerr L A, 1140 Fort. Kerr L B & Co, 1140 Fort. Kwong Lee Yuen Sou Kee, 69 N King. LAMBERT A B, 74 B King. (See p 37.) Lansing N B, 67 Chaplain. Levenson-Well Co The, McCandless bldg. Lillie R I, 30 S Queen. McChesney J M, 16 Merchant. McKensie G S Jr, 67 Chaplain. Neumann C & Co, Nuanuu cor King. PODMORE J W, Paahi ews Nuanuu. (See p 572.) Rubinstein I & Co, 85 S Queen. Sayres St C, Huatace cor Clayton. SCHAEFER F A & CO LTD, 55 Merchant. (See p 30.) Scharlin Bros (S P), Union nr Fort. Sing Chong & Co, 1017 Maunakea. TAKARUWA Y & CO LTD, 922-928 Nuanuu. (See p 43.) Vivichaves John, 184 Merchant. VON HAMM-YOUNG CO LTD THE, Bishop cor E. (See p 25.) Wakefield A T, King cor Bethel. WALDRON FRED L LTD, 816 Fort. (See left bottom lines and p 27.) WAREHOUSE CO LTD FEE, Stangenwald bldg. (See left bottom lines and p 28.) WAREHOUSE HENRY TRUST CO LTD, Fort cor Merchant. (See top lines and p 21.) Yap Bros, 938 Nuanuu.</p> <p style="text-align: center;">HAWAII</p> <p>DAVIES THEO H & CO LTD, Hilo. (See p 7.) HACKFELD H & CO LTD, Hilo. (See pp 8, 9 and 729.)</p> <p style="text-align: center;">CONFECTIONERS — MANUFACTURING AND WHOLESALE.</p> <p>Honolulu Pop Corn Co, 1222 Fort. Nishibei Candy Co, 402 N King. Ohara K, 1135 Liliha. Ohias Katuichi, Beretania cor River. Quong Chong Lung Co, 78 N King. Wing Wo Chong Co, 1182 Nuanuu. Wo Fat Co, Hotel ews Maunakea.</p> <p style="text-align: center;">CONFECTIONERS—RETAIL.</p> <p>Antoku N, 1228 Liliha. Fujimoto J, Waipahu. Fujimoto T, 1245 Kinau. Fujishima E, 630 N King. Fugetsudo, 126 N Beretania. Hirano C, Wahiawa. Hirao A, Waipahu. Hiratsuka T, 1222 Liliha. Hirokani K, Haleiwa. Home of Good Candy The, 1760 S King. Ishimoto T, South cor Halekaula. Kameoka S, Moiliili junction. Kimoto K, 254 N Beretania. Kosaka K, Maunakea nr Beretania. McGrew Mrs G M, 1402 Emma. Masayuki S, Haleiwa. Masuda T, Ewa. Miya Masa, River mauka Hotel.</p>	<p>Miyahara I, 50 N Beretania. Ninoda I, Tantalus rd. Oahu Candy Co, 1206 Nuanuu. Ohata S E, River mauka Hotel. Sakamoto Y, 258 N Beretania. Sawa K, Waipahu. Shigeta H, 126 N Beretania. Tanaka S, Waiolu. Ting Chu, 382 N Beretania. Tsugawa S, Waipahu. Yakuma I, 438 N King. Yamamoto A, 46 Hawn Fisheries mkt. Ying Chong, School cor Frog lane. Ying Fong, 1043 Asia. Young Fook, 52 Oahu mkt.</p> <p style="text-align: center;">HAWAII</p> <p>Chang Hong, Hilo. Chong Sing, Hakalau. Denkichi N, Papaaloa. Fugimoto T, Hilo. Fujino M, Honokaa. Fujisaki K, Oiaa. Hamakado H, Hilo. Hilo Candy Co, Hilo. Ichikawa, Kuriatow. Ikeda I, Hilo. Ikeda I, Pahoa. Ishigo I, Honoumou. Kaizen K, Hilo. Kamimoto Rishachi, Papaikou. Kaneko M, Holualoa. Koya J, Hakalau. Ku Leong, Hilo. Kuniyoshi K, Oiaa. Machida T, Hilo. Masajiro M, Oiaa. Matsunaga M, Hilo. Miura T, Honoumou. Miyamae I, Papaikou. Morita T, Oiaa. Mukai Mrs K, Laupahoehoe. Nagao K, Ninole. Nakasora, Hilo. Nishikimo G, Hilo. Nushida H, Hilo. Okumura H, Pahoa. Sakai K, Hilo. Sakuma Uno, Hilo. Sato K, Hilo. Shuraishi C, Pahoa. Sogi Y, Hawi. Sumida G, Hawi. Sunjiro U, Hilo. Tamura M, Kukuhaele. Tanigawa H, Hilo. Tanoue, Hilo. Tara M, Pahoa. Terada H, Hilo. Urao B, Hilo. Wada K, Papaaloa. Yamashita Mrs O, Honokaa. Yasuda M, Honoumou.</p> <p style="text-align: center;">MAUI</p> <p>Hop Kee, Wailuku. Hoshide Y, Lahaina. Innye, Lahaina. Kameshiro T, Kahului. Kobayashi M, Kahului. Kotsubo K, Kahului. Kusaba Sado, Wailuku. Lahaina Cake Co, Lahaina.</p>
---	---

YOU CAN'T COVER

the World with a postage stamp, nor can you cover the BUYING PUBLIC without proper representation in your CITY DIRECTORY

THE LARGEST IMPORTER IN THE CITY

Wholesale and Retail Dealer in

Genuine MANILA CIGARETTES and AMERICAN TOBACCO also OOLONG SUI SUN and other CHINA TEAS

LEE TOMA
 33 N. KING
 Near Nuanuu
 PHONE 1640
 P. O. Box 1024

NAMES APPEARING in LARGE TYPE in this Directory represent the ENERGY and PUSH of HAWAII. Patronize them—they ACCOMPLISH the WONDERS here and make the TERRITORY what it is.

1914 Husted Directory lists Fujino as confectioner (p. 1095)

Matsujiro Fujino Property
Name of Property

Hawai'i, Hawai'i
County and State



HARUNAGA FAMILY COLLECTION

Harunaga and Fujino family members in front of the Honoka'a Theatre. The posters advertise the U.S. silent movies and Japanese samurai films. Cowboy films were also shown as were traveling Japanese troops of entertainers presented. Various *Directories of Honolulu* alternate with Manki Harunaga proprietor and Matsujiro Fujino as owner.

HONOKAA

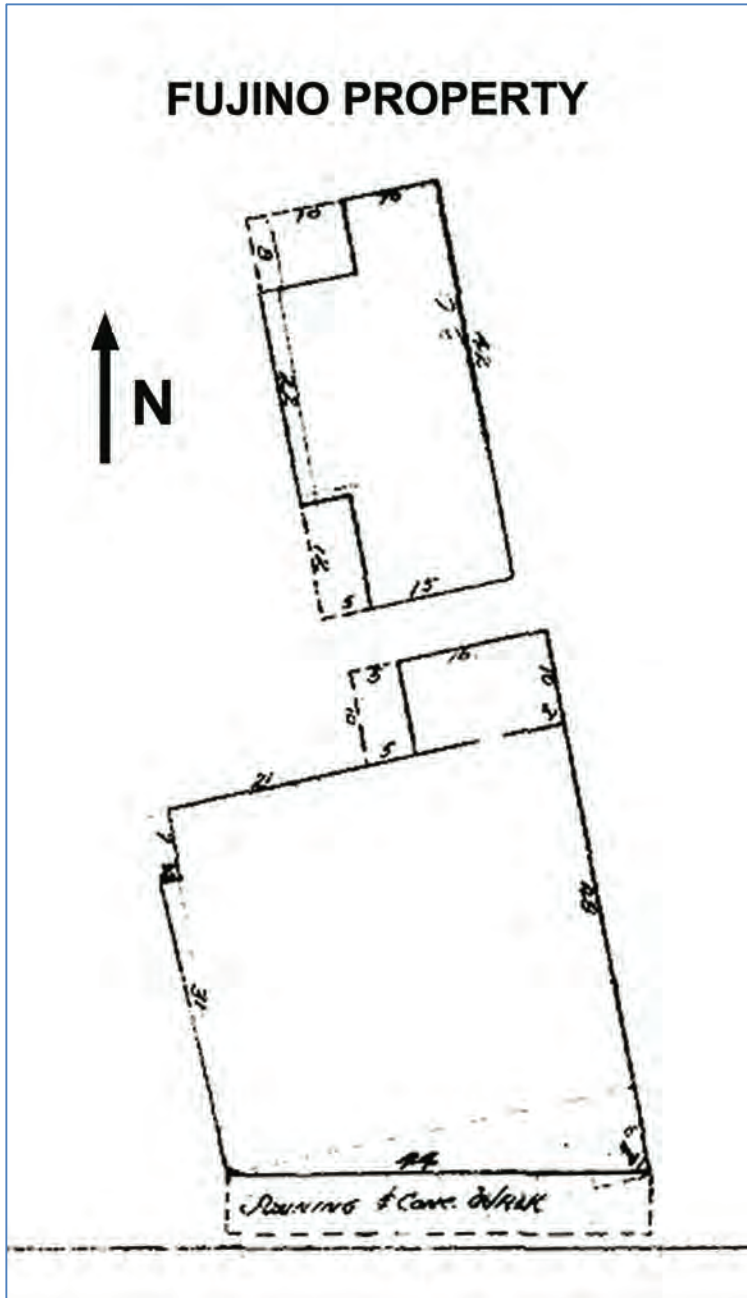
In the big town of Honokaa, there is an old-fashioned theatre about 50 feet long and 30 feet wide. It can hold about 250 adults. The seats are of two kinds: the fixed chairs and the folding chairs. The theatre was established in 1915. Only sometimes it is used for Japanese shibays, meeting, etc.. The theatre discontinued showing moving picture business last year. For some time it was showing silent cowboy and old pictures to the Filipinos and small boys. The theatre is called Honokaa Theatre and the owner is Mr. Fujino.

1933 "Study of Honoka'a Community in Hawai'i by Mary Han and Vivien Botelho" and students under the direction of John Reineke at Honoka'a Intermediate School.

Matsujiro Fujino Property
Name of Property

Hawai'i, Hawai'i
County and State

By 1925 Harunaga had acquired "Uptown" land in the Spencer Tract which he sold to Fujino. Fujino then built his Store and Residence there.



County of Hawai'i Field Book notes that the Commercial Store and the family Residence were constructed in 1925. Note the two buildings were constructed separately, but were joined for convenience at a later time.

Matsujiro Fujino Property
Name of Property

Hawaii, Hawaii
County and State



County of Hawai'i Field Book plot plan notes that the Commercial Store and the family Residence were constructed in 1925. The garage is measured at 18 feet x 18 feet and was constructed in 1939. According to the field book, the concrete basement addition and one room addition to the dwelling was added in 1956.

It is not known when the commercial and residential building were joined after 1925, but it is likely apparent that keeping dry when walking between the two buildings was preferred.

The four images below show the addition including the understory joining the two buildings.



PHOTOGRAPHS: LAURA RUBY

Looking Hilo and *makai*.

Matsujiro Fujino Property
Name of Property

Hawai'i, Hawai'i
County and State



Looking Waipi'o.



Left: Looking Waipi'o; Right: Looking *makai*.

Matsujiro Fujino Property
Name of Property

Hawai'i, Hawai'i
County and State

The M. Fujino Store Business History



NHERC COLLECTION

This old photo was retouched, hand lettered, and hand colored by the photographer. (nd) Note that the small store (the barbershop, among other establishments) was later added on the Waipi'o side. See detail below for the store sign advertising coffins etc.



The *kanji* (Japanese calligraphy) read *sougu* (funeral equipment)—*soushiki* is 'funeral rites' + *hanbaisho* 'selling place.'

Matsujiro Fujino Property
Name of Property

Hawai'i, Hawai'i
County and State



YAMATO COLLECTION; NHERC

Ca. 1970s. After the Fujino Store closed, Margaret's Kitchen and then C C Jon's Snack In' Shoppe occupied the Hilo side of the former Store. Note the small commercial bay at the Waipi'o side of the building which was a barbershop among several establishments.



PHOTOGRAPHER: DAVID FRANZEN; STATE HISTORIC DIVISION COLLECTION

Ca. 1970s. Ken's Wholesale occupied the Waipi'o-side bay, while C C Jon's occupied the Hilo-side.

Matsujiro Fujino Property
Name of Property

Hawai'i, Hawai'i
County and State



PHOTOGRAPH: LAURA RUBY

This rather ornate counter likely came from a saloon in town. It is not known if Fujino actually displayed goods in his Store atop this counter, but it might have been a furnishing used when baseball players met to strategize in the then-unfinished basement. A blackboard with a baseball diamond was also found leaning against this counter.

Matsujiro Fujino Property
 Name of Property

Hawai'i, Hawai'i
 County and State

WRIGHT-HARVEY-WRIGHT
 SURVEYORS
 and CIVIL ENGINEERS

ELECTRIC BLUE-PRINTING MACHINE

PHONE 3005
 OFFICE
 DAMON BUILDING

Auto Tires Accessories Ford Parts

Taisho Auto Supply Co.

P. O. Box 893
 Telephone 3197
 645 S. Beretania

THE STEARNS-KNIGHT MOTOR CAR
 "THE MOST LUXURIOUS CAR IN AMERICA"
FALCON-KNIGHT CO., OF HAWAII
 505 SOUTH BERETANIA ST. PHONES 5723-4-5
 776 CLASSIFIED BUSINESS DIRECTORY

General Stores—Cont
 Yoshida Ito Mrs 207 N School
 Yoshida K Waipahu
 Yoshida M Waialua
 Yoshida S 2288 N King
 Yoshimoto Store Kaneohe
 Yoshimoto Namiko 2042 S King
 Yoshimura Kimiyo Mrs 1401 Emma
 Yoshimura Shizuo 1290 Fort
 Yoshinaga T 418 N King
 Young Chut 741 N King
 Young Goo Shee 3052 Monsarrat av
 Young Hoon 687 N King
 Yuen Chang 1010 N King
 Yuen Chong Co 83 N King
 Yuen Kee C S & Co 594 S Beretania
 Yuen Lum & Co 697 S King
 Yuen Sock Kee Waipahu
 Yuen Tuck 673 Iwilei rd

HAWAII
 Abe T Kealakekua
 Ah Chee Kohala
 Ah Chong W Hawi
 Ah Lap Kailua
 Ah Nee Naalehu
 Ah Nee Tyau Hookena
 Ah Ping T Hilo
 Ah Seong Paauhau
 Ah Sing Kohala
 Ahana C Kukuihaele
 Ahana W K Hilo
 Ahuna Ah Loy Kailua
 Ahuna Look K1 Hilo
 Alona Y K Hookena
 Akana N C Kealakekua
 Akau C Honaunau
 Aki C H Naalehu
 Akiyama Y Oiaa
 Akona H F Kailua

AMERICAN FACTORS LTD Hilo Kailua
 and Napoopoo (See pp 48-49 and 537)
AMERICAN TRADING CO LTD Hilo
 (See p 531)

Ando Hisashi Hilo
 Apo C Waiohinu
 Arakaki R Kohala
 Ariza M Honokaa
 Awaya S Kohala
 Awong Bros Honokaa
 Bow Chong Chan Kohala
 Cabral M I Hilo
 Captain Cook Coffee Co Ltd Captain Cook
 Ching Fung Kohala
 Chock Hoo W C Kawaihae
 Chock In Kamuela
 Chonan Kaku Mrs Hilo
 Chong J L Kukuihaele
 Chong L Pahala
 Chung Kee Mahukona
 Chun Bow Kee Hookena
 Ebesu Hakutaro Hilo
 Ebesuzaki Katsutaro Hilo
 Enomoto T Kealakekua
 Eto K Honaunau
 Ezuka K Naalehu
 Ferreira A L Honokaa
 Fong Hing Hilo
 Fujihara K Hookena
 Fujikawa Tsuchi Mrs Hilo
 Fujimori S Hookena
 Fujimoto I Hakalau
 Fujimoto T Honomu
 Fujimoto Tatsujiro Kukaiau
 Fujino I Captain Cook
Fujino M Honokaa
 Fujino O Hakalau
 Fujita Turu Hilo
 Fukada K Hawi

Fukuba K Papaikou
 Fukuda T Kealakekua
 Fukushiro M Hilo
 Funnada Asaichi Hilo
 Funaki K Kukalau
 Furukawa Mika Mrs Oiaa
 Gota U Captain Cook
 Goya T Store Kohala
 Hagio M Mrs Hilo
 Hakalau Plantation Cos Store Hakalau
 Hakoda N Holualoa
 Hamakado Gihatse Hilo
 Hamakua Shokwai Ltd Honokaa and Kukulhaele
 Hamamoto Mitsuyo Mrs Hilo
 Hamamoto Saltaro Hilo
 Hamano Sakichi Hilo
 Hamasaki Y Kukuihaele
 Hanato G Kealakekua
 Hara K Kapoho
 Harada K Kohala
 Haraga Yoshiko Hilo
 Haraguchi T Pepeekeo
 Hasegawa S Honokaa
 Hashimoto M Papaikou
HATA S SHOTEN LTD Hilo (See p 540)
 Hawaii Fishermens Supply Co Ltd Hilo
 Hawaii Mutual Supply Co Ltd The Hilo
 Hawaiian Mercantile Kohala
 Hawi Mill & Plantation Cos Store Hawi
 Hayakawa M Papaikou
 Hayashi H Pahoa
 Higaki K Honomu
 Higashi T Honaunau
 Hino M Kukuihaele
 Hirano N Glenwood
 Hirano S Kohala
 Hirano Takeshi Hilo
 Hirashima S Kohala
 Hirata Eitaro Honokaa
 Hirata U Mrs Honokaa
 Hirayama Kiyoshi Oiaa
 Hironaka S Hakalau
 Hironaka T Papaikou
 Honaunau Store Honaunau
 Honobina Store Hakalau
 Honokaa Sugar Cos Store Haina
 Honomu Sugar Cos Store Honomu
 Hop Lung Hilo
 Horinchi T Hilo
 Hutchinson Sugar Plantation Cos Store Naalehu
 Ichikawa S Kurtistown
 Ichinoya Shoten Hilo
 Ikeda Shikachi Mrs Ninole
 Ikeno B Kealakekua
 Ikuno R Kealakekua
 Imamura Fui Mrs Hilo
 Inouye Ichimatsu Hilo
 Inouye K Papaikou
 Inouye Shinichi Hilo
 Ishida Jitaro Papaikou
 Ishigo I Honomu
 Ishii D Paauhau
 Ishikawa K Naalehu
 Isomura Jukichi Hilo
 Iwasaki J Kurtistown
 Izumo Y Hakalau
 Izuta Kishiro Mountain View
 Jesus John Honokaa
 Kaelemakule John Kailua
 Kaiwki Sugar Cos Store Ookala
 Kaiyama Iwataro Hilo
 Kaku S Kealakekua
 Kamo Hatsutaro Hilo
 Kanda G Kukuihaele
 Kanda T Pahala
 Kaneshiro N Kukuihaele

FRED. L. WALDRON, LTD.
 IMPORTERS - EXPORTERS
 STEAMSHIP AGENTS - INSURANCE
 HONOLULU HILO SAN FRANCISCO

1927 "General Stores." Polk Husted Directory, Vol XXXIV. p.777.

Matsujiro Fujino Property
 Name of Property

Hawai'i, Hawai'i
 County and State

**Kim
 Chow**

**SHOE
 Repairing
 a Specialty**

1018 NUUANU
 P. O. Box 1578
 Telephone 5613

**BOWSER
 GASOLINE and OIL
 PUMPS
 AND
 TANKS**



Xacto Sentry
 Continuous Flow

HONOLULU OFFICE
 801 FORT ST.
 PHONE 5934
 V. J. Burgess, Agt.

**Weber and Steck, Duo-Art, PIANOS
 Aeolian Players, Whittier and other
 BERGSTROM MUSIC CO., LTD.**

TEL. 2294 1140 FORT ST. COR PAUAAHI

602 ISLAND OF HAWAII

- Franca John tractor opr H M & P Co Hawi
 Francisco Manuel truck opr O S Co Papai-
 kou
 France Antone lab h Kilauea Hilo
 " Lionel lab r Kilauea Hilo
 Franco Herbert J tchr Kapoho School
 Kapoho
 Franks John r Kalaniana'ole Hilo
 Franlilio Pedro plumber Kimi Bros r
 Kamehameha Hilo
**FRASER ALEXANDER Mgr Hilo Sugar
 Co h Waipaku Hilo**
 " Alister timekpr H P Co Honohina p o
 Hakalau
**FRASER FRANK R H Cashr Bank of Ha-
 waii Honokaa**
 " Geo bkpr Hawaii Ry Co Mahukona
 " Jas r Wainaku Hilo
 Freitas Antone truant officer Holualoa
 " Chas clk Awong Bros Honokaa
 " Christine Mrs life guard Cocoanut Is-
 land r 42 Kainehe Hilo
 " Cyprian mach Hawaii Cons Ry Hilo
 " Frank de lab H D Co Kapoho
 " Geo luna H M & P Co Hawi
 " John trucker Hawaii Cons Ry r 209
 Lanikaula Hilo
 " John E lab r 42 Kainehe Hilo
 " John M exp Ahualoa p o Honokaa
 " Manuel N lab Wheeler & Williams Hilo
 " Manuel T h 209 Ululani Hilo
 " Manuel T Jr truck opr S O Co h 209
 Ululani Hilo
 " Marion homesteader Ahualoa p o Hono-
 kaa
 " Mary tchr Kapunapuna School Mahu-
 kona
 Frenco Philip eng Olaa Sugar Co Olaa
 Frias Danl sta sgt Hawaii Cons Ry Ono-
 mea p o Papaiakou
 Fries Aug chemist H S Co Haina
 Fryer Elsie tchr Konawaena High & Gram-
 mar School Kealakekua
 " Julia R tchr Konawaena High and
 Grammar School Kealakekua
 Fu Tuck gen store 670 Kilauea Hilo
 Fuchigami Isami lab Wheeler & Williams
 Hilo
 Fuciano Antone cane planter h 11 Waihau
 lane Hilo
 " Frank M slsmn r 11 Waihau lane Hilo
 Fujihara K gen store Kealia p o Hookena
 Fujii Aitaro slsmn Tatsunosuke Ikeda h
 Hoakima lane Hilo
 " Choikichi lab r 640 Waianuenu Hilo
 " F Kanichi cashr Stoddard Ltd r Ku-
 kuuau Hilo
 " Goro bakery Kealakekua
 " Hatsuyo Mrs teller Bank of Hawaii h
 618 Kilauea Hilo
 " Jack chef Hilo Memorial Hospital h 314
 Waianuenu Hilo
 " John K dep County Auditor h 618 Ki-
 lauea Hilo
 " K auto repr Kapaau p o Kohala
**FUJII KICHIJI A Full Line of Hard-
 ware Sporting Goods and Toys 211
 Kamehameha Hilo Tel 929 P O Box
 236**
 " M mgr Naniwa Theatre h 20 Kameha-
 meha Waiakea Hilo
 " Masao storekpr Kohala Pineapple Co
 p o Mahukona
 " Thos S clk v H-Y Co r Honomu
 " Toemon stevedore h Keliikolani Hilo
 " Usuke peddler h off Kilauea Hilo
 " Wm T carp h Keakaha rd Hilo
 Fujii Yoshio clk Hilo Elec Light Co r 16
 Kamehameha Waiakea Hilo
 Fujikawa K emp Parker Ranch p o Ka-
 muela
 " Kataichi bus opr h rear 640 Kilauea
 Hilo
 " Kikuyo Mrs (Fujikawa Shoten) r Fur-
 neaux blk Hilo
 " S ydman Volcano Hotel
**FUJIKAWA SHOTEN (Mrs Kikuyo Fu-
 jikawa) Oriental Art Goods Japanese
 Silk and Cotton Goods Silk and Cot-
 ton Crepe Fuji Silk Kimonos Made
 to Order Furneaux blk Kamehameha
 Hilo Tel 296 P O Box 198**
 " Tokuro slsmn Hilo Rice Mill r 302 Ka-
 mehameha Hilo
 " Tsuchi Mrs h rear 640 Kilauea Hilo
 Fujimori S gen store Kalahiki p o Hookena
**FUJIMOTO BARNEY S Mgr Hawaii Plan-
 ing Mill h off Derby Hilo**
 " Betty K tchr Pepeekeo School Pepee-
 keo r Kilauea Hilo
 " C Honokaa
 " Chisato mech Hilo Auto Co r rear 619
 Kilauea Hilo
 " Dalchi cane planter h off Kaumana rd
 Hilo
 " Harry T truck opr S O Co Kohala
 " Hatsuyo opr Hawaii Tel System r Kau-
 mana rd Hilo
**FUJIMOTO I General Store and Tailor
 Wailea P O Hakalau**
 " Isaku (Fujimoto Trading Co) r Okino
 Hotel Hilo
 " Jas J slsmn Kwong See Wo r Wainaku
 Hilo
 " Junkichi mason h Kilauea Hilo
 " Kamesaku lab r Kilauea Hilo
**FUJIMOTO KAMETARO Pres Hawaii
 Planing Mill Ltd and Building Con-
 tractor h 168 Hinano Hilo**
 " Kanshiro auto opr h rear 225 Kilauea
 Hilo
 " Kikuu Mrs barber Kealakekua
 " Kumanoshi cane contr Ookala
 " Kurazo lab h Kaumana rd Hilo
 " M S meats Waipunaalei p o Laupahoehoe
 " Olive Yoshiko tchr Pahoa School Pahoa
 " Richd mech Weeks Garage Kealakekua
 " Riyochi clk Waiakea Mill Co Store h
 Kaumana rd Hilo
 " S h 773 Kilauea Hilo
 " Sakujiro homesteader h Kaumana rd
 Hilo
 " Shojiro cane planter r Kaumana rd Hilo
 " T gen store Honomu
 " T Mrs clk P S P Co Paaahuau
**FUJIMOTO TATSUJIRO General Mer-
 chandise and Barber Kukalau**
 " Toichi lab r 12 Furneaux lane Hilo
 " Tokujiro mason h Kukuau Hilo
**FUJIMOTO TRADING CO (Isaku Fuji-
 moto Genichi Moriyama Wasuke Mo-
 toshige) Wholesale Merchandise and
 Insurance Agents 225 Keawe Hilo Tel
 816 P O Box 211**
 " Yoshinobu auto livery Kealakekua
 Fujinaga Satoshi tchr Honomu School
 Honomu
 Fujino B luna H S Co Kukuihaele
 " I gen store Captain Cook
**FUJINO M Dealer in General Merchan-
 dise Dry Goods Groceries Tobacco and
 Cold Drinks Honokaa**
 " Mineo mach Hawaii Planing Mill r
 Waiakea Hilo
 " O gen store Wailea p o Hakalau

**M. SAIKI GENERAL CONTRACTOR
 AND BUILDER**

Manufacturer of Hollow Concrete and Rock Faced Tiles

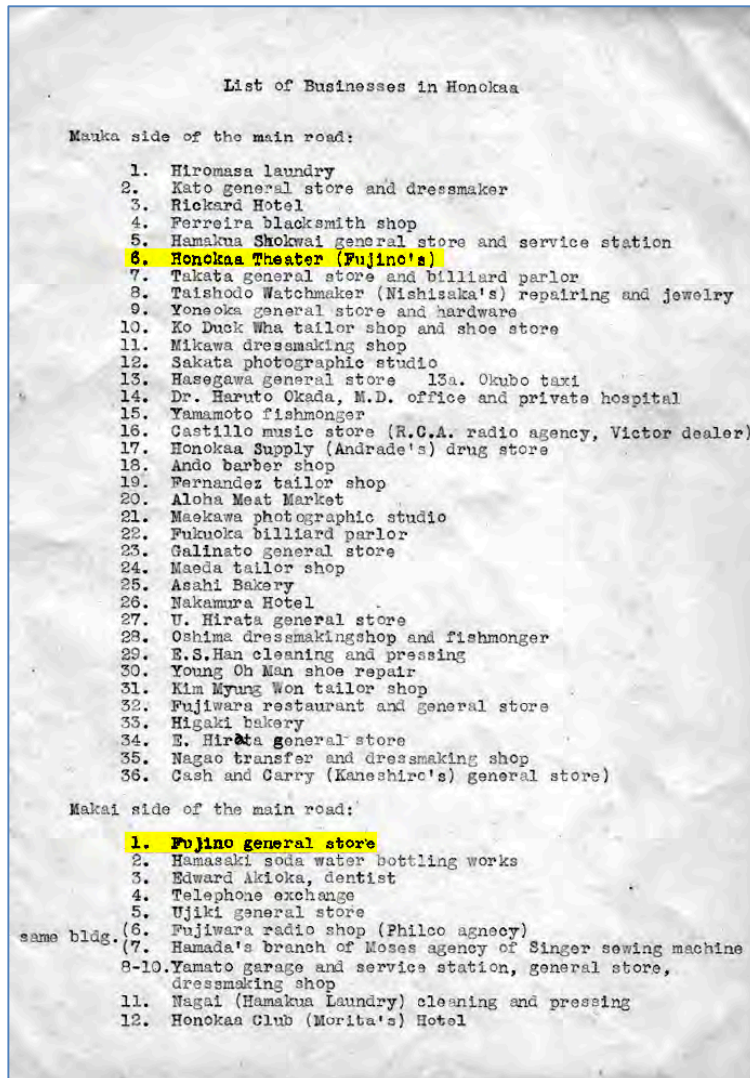
Residence Phone 88164 1160 Maunakea Street Business Phone 6371

Matsujiro Fujino Property

Name of Property

Hawai'i, Hawai'i

County and State



1933 "Study of Honoka'a Community in Hawai'i by Mary Han and Vivien Botelho" and students under the direction of John Reineke at Honoka'a Intermediate School.

Matsujiro Fujino Property
 Name of Property

Hawai'i, Hawai'i
 County and State

0007

GENERAL STORES

No.	Name of Owner	Other Businesses in Connection	Date Est.	Number and Nationality of Patrons (Per week)	District Served	Number of Employees
2.	M. Kato	(dressmaker)	1924	90 F.,J.,P.	No del-ivery	3 family
1.	M. Fujino	(coffins) theatre)	1906	100 J.,P.	No del.	5 family
5.	M. Ujiki		1920	400-500 Fil.,Jap.	Paaupau, Owerend, NewStable,	4 family Camp 9
9.	K. Yamato	(garage, filling station, dressmaker)	1920	500 or more, all kinds	Hamakua	7 family, 2 hired
5.	Hamakua Shokwai, Ltd. (Inokoji)	(fill. stat.)	1900	800, all kinds	Hamakua	2 family, 4 hired
7.	Takata	(billiards)		F.,J.	No del.	4 family
9.	Y. Yoneoka	(hardware)	1909	50 all kinds	No del.	2 family
20.	T. Yamatsuka	(dressm'g)	1926	80 F.,J., Haoles	Haina	2 family, 1 hired
13.	H. Hasegawa		1908	70 all kinds	No del.	2 family
22.	Y. Shimomura		1911	100 J.,P.	Haina, Paaupau, Camp 9	1 family, 3 hired
24.	Awong Bros. (A. Awong)	(fill. stat.)	1926	400-500, all, esp. P.	As far as Waiimea and Papaalooa	3 family, 2 hired
23.	A. Galinato		1933	Fil.	No del.	1 family
28.	M. Kotake	(carpenter)	1917	20 J.,P.	No del.	2 family
27.	U. Hirata	(dressmaking)	1909	100 J.,P.	No del.	2 family
32.	S. Fujiwara	(restaurant)	1924	100 all kinds	No del.	2 family, 1 hired
34.	E. Hirata			F.,J.	Haina, Paaupau	2 family
36.	K. Kaneshiro	Cash & Garry	1933	20 all kinds	Hamakua	2 family, 1 hired
17. 31.	Honokaa Supply Store (A.J. Andrade)	--Drug Store		all kinds	No del.	2 family
34.	Lin Yick	(restaurant)	1930	10 all kinds		2 family

(Data by Tomie Kotake.)

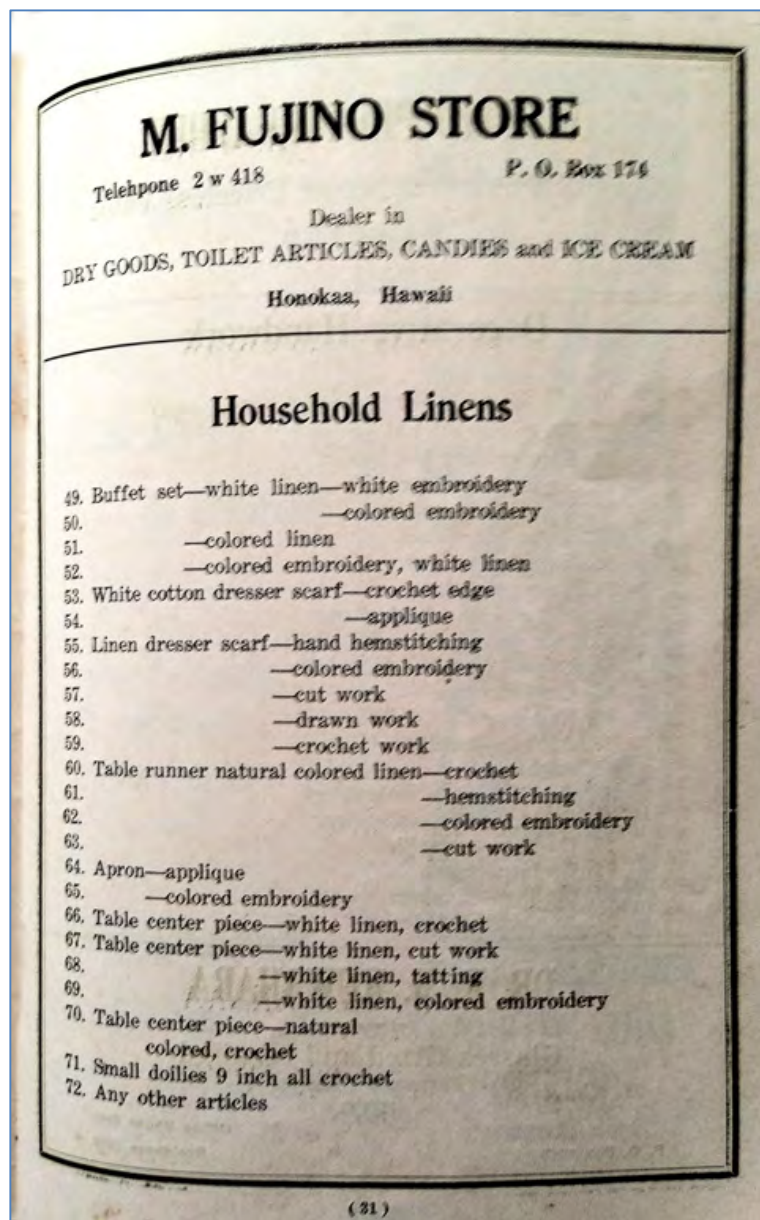
“Study of Honoka‘a Community in Hawai‘i by Mary Han and Vivien Botelho” (1933), and students under the direction of John Reineke at Honoka‘a Intermediate School. It is interesting that this very reliable source raises three comments: 1) the Honoka‘a Theatre had been purchased by Mr. Tanimoto and closed by 1930 with the opening of his Honoka‘a People’s Theatre across the street; 2) 1906 is Mr. Fujino’s immigration date; and 3) after 1925, Mr. Fujino continued selling coffins from his new general Store.

Apparently the “funeral equipment” was an income producer in 1933 as well as the general Store items carried. The Store sold groceries, Japanese silk goods, tobacco, cold drinks, Chinese seeds,

Matsujiro Fujino Property
Name of Property

Hawai'i, Hawai'i
County and State

candy and shave ice. The Fujino's were also famous for sending an ice cream truck around town on Sundays. The M. Fujino "general store" stood out among the other "Mom and Pop" commercial enterprises in that it carried goods that were "niceties." That is, special items displayed or used when there were guests.



Notice that these items listed in this 1939 Territorial Fair booklet (p.31) advertisement are non-essential goods that would make a household more visually attractive. These are accoutrements/extras accessories such as linens, doilies, and other embroidered or crocheted items.

Matsujiro Fujino Property
Name of Property

Hawai'i, Hawai'i
County and State

After Matsujiro Fujino died ca. 1954 family members continued to run the Store and daughter Takeko continued to operate her beauty Salon. The Fujino Store operated on this location from 1925 to 1957.

298

ALL FORMS OF INSURANCE
HAWAIIAN INSURANCE AGENCIES, Ltd.
SERVICE IN ALL FORMS OF PROTECTION
(For further information see Yellow Pages)
AGENTS ON ALL THE ISLANDS OF HAWAII

FUJIMOTO
—Yoshikatsu clk Kauai Pineapple r Koloa Kauai
—Yoshinobu emp Hutchinson Sugar Plant r Naalehu Hawaii
—Yoshio r Honokaa Hawaii
—Yoshio r Lahaina Maui
—Yuki Mrs (Fujimoto Barber Shop) emp Hamakua Mill r Kulaian Hawaii
—Zenji r Kealahou Hawaii
Fujimura Agnes waitress Maui Palms Hotel r109 Mission Wailuku Maui
—Asse Mrs emp G N Wilcox Meml Hosp r Lihue Kauai
—Geo K emp Kekaha Sugar r Kekaha Kauai
—Ikujji carp HC&SCo r Puunene Maui
—Kaoru weeding & lab pool coordinator HC&SCor Puunene Maui
—Kunio r Nawiliwili Kauai
—Kunio acct clk Kauai Cnty Aud r Lihue Kauai
—Masako (Kapapa Barber Shop) r Puhi Kauai
—Robt K r Kihel Maui
—Robt K mgr Blue & White Bus Line h109 Mission Wailuku Maui
—Sadao r Honolulu Maui
—Sadao r Lahaina Maui
—Yoshimasa emp Kekaha Sugar r Kekaha Kauai
Fujinaga Allen M r Laukaehoe Hawaii
—Hyman r Kalaupapa Molokai
—Wm r Kalaupapa Molokai
Fujinaka Fumie clk Maui Soda & Ice Wks r67 Waiale dr Kailuku Maui
—Gary N (Pac Investors Serv United Auto Parts Co) h67 Waiale dr Wailuku Maui
—Grace M sten Pac Chem & Fertilizer Co r Kapaa Kauai
—Matsuo emp Am Can Co r Kapaa Kauai
—Sadie S Mrs emp Pac Investors Serv r67 Waiale dr Wailuku Maui
—Tsugiji mtce formn HC&SCo r Puunene Maui
—Wataru ydmn Sami Mahelona Hosp r Kapaa Kauai
—Yoshihomo emp LPCo r Kapaa Kauai
Fujino Eijiro coffee grower r Capt Cook Hawaii
—Geo A r Capt Cook Hawaii
—Haruno Mrs (Stand Bkry) r Kainalu Hawaii
—Hiroshi emp Stand Bkry r Kainalu Hawaii
—I Store (Mrs Miyoshi Fujino) genl mdse Capt Cook Hawaii
—Itsuo emp Hamakua Mill r Kulaian Hawaii
—Kazutoshi postmaster r Honokaa Hawaii
—Kise (wid Matsujiro) h Honokaa Hawaii
—Kiyoshi emp Hamakua Mill r Kulaian Hawaii
—Mineo h34 Kamana Hilo Hawaii
—Miyoshi (wid Ichino; I Fujino Store) r Capt Cook Hawaii
—Robt M emp Stand Bkry r Kainalu Hawaii
—Store (Mrs Sachiko Ishihara) genl mdse Monokaa Hawaii
—Takeko (Takeko's Beauty Salon) h Honokaa Hawaii
—Takeshi emp Hamakua Mill r Paaulo Hawaii
—Yasuo emp Stand Bkry r Kainalu Hawaii
—Yoshitoge r34 Kamana Hilo Hawaii
Fujo Jack K r Pahoa Hawaii
—Mamoru emp Keauu Orchard r Kaumana Rise Hilo Hawaii
Fujioke Asachi driver Laupahoehoe Sugar r Ooala Hawaii
—Atsushi S r Lower Pala Maui
—Bunpachi dent 118 Kamehameha av r610 Kekuaona Hilo Hawaii
—Clarence emp Laupahoehoe Sugar r Papaaloa Hawaii
—Dorothy key punch opr C Brewer & Co r Onomea Hawaii
—Frances K r Lihue Kauai
—Goichi r Puunene Maui
—Goichi clk HC&SCo r Pala Maui
—Haruko sec Hawaii Cnty Planning & Traf Comm r556 Mohouli Hilo Hawaii
—Hiyokichi emp Hakalau Sugar h Hakalau Hawaii
—Isamu hbr Laupahoehoe Sugar r Papaaloa Hawaii
—Kenzo r Naalehu Hawaii
—Kinasku emp Honokaa Sugar r Kukulhaele Hawaii
—Lawrence O emp Honokaa Sugar Kukulhaele Hawaii
—M formn Pioneer Mill r Lahaina Maui
—Makoto r Naalehu Hawaii
—Makoto pntr S K Oda r2506 Kinoole Hilo Hawaii

SALES and SERVICE
Dodge — Frigidaire — Zenith — Hoover
The von Hamm - Young Co., Ltd.
Phone 33-937 Wailuku, Maui P. O. Box 394

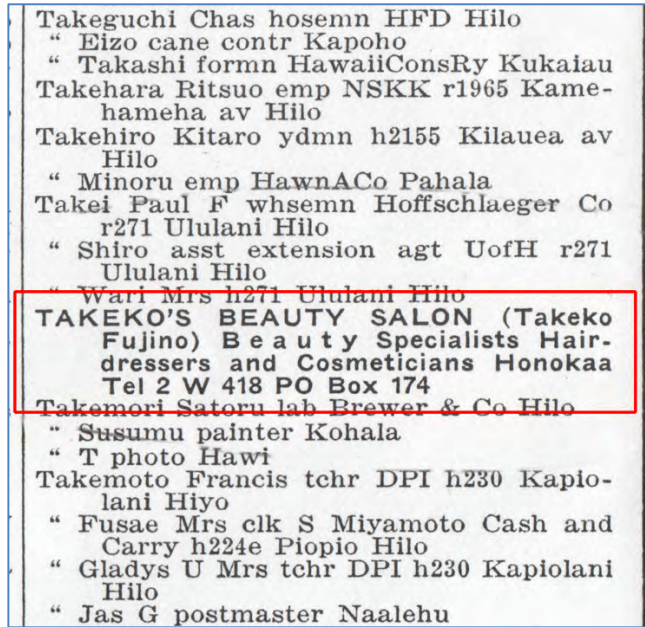
1957 *Polk Husted Directory* (p. 298) lists the family members residing in Honoka'a. Kise (Fujino Widow) continued to run the Store with her daughter Sachiko (Fujino) Ishihara, and her daughter Takeko continued her beauty shop enterprise in the adjacent central bay, and her son, Kazutoshi, lived at the Residence while serving as the town Postmaster.

Matsujiro Fujino Property

Name of Property

Hawai'i, Hawai'i

County and State



1940 *Directory of City and County of Honolulu and the Territory of Hawai'i*, Vol. XLVI (p. 744). Takeko opened Takeko's Beauty Salon in the Fujino Building in 1939 (*Polk- Husted Directory*, 1939-1940 p. 678). She ran the business until her retirement in 1974 (*Telephone Directory Hawai'i*. Hawaiian Telephone Company. May 1, 1974).

Since the M. Fujino Store closing in 1957, the Hilo-side of the building has hosted restaurants. Margaret's Kitchen which operated from 1965 to 1971 (*Hawaiian Telephone Directory*, December 1965 through 1969; *Telephone Directory Hawai'i*, May 1, 1970, May 1, 1971) and C C Jon's, opened in that space in 1978. C C Jon's closed in 2015 when the Fujino heirs sold the building.

Matsujiro Fujino Property
 Name of Property

Hawai'i, Hawai'i
 County and State

Mahuna Albert r Kapaemahu 855-361	Machida—Marumoto 33
Mahuna Charles Jr r Pohokaa 754-872	
Mahuna Frances r 342B Ohai 48-142	Manuia William K r 128 Andrews Av. 50-466
Mahuna John P r 19 Olliana 51-468	Manzano Gregorio r 29 Nanea 52-768
Mahuna Robert r Paaulo 782-857	Manzano Nicanora r Keauau 662-574
Mai Maggie Mrs r Kurtistown 664-692	Maries E R Pony r Naalehu 693-573
Maikai George r 165 Kapaalani 568-519	MAR THOMAS M DR
Maja Robert r Pepeekeo 634-967	Office Kailua 258-455
Majamay Herbert H r 61A Pono 52-681	r Kailua 257-055
Makaea George Jr r 664A Wainaku Av. 53-562	r Kamuela 854-341
Makaea George Mrs r 641 Katanikoa 49-354	Marantan Florence r 730 Kaiwili Rd. 54-148
Makalo Abraham K r 176 Kauhane 4175	Marantan Pantaleon r Oiaa 662-533
Makanui Charles r 560 Ainako Av. 52-449	Marcellino Mr 1477 Kilauea Av. 51-087
Makanui Mary K I r 62B Kawili 3928	Marcelino Jos. V r Paaulo 783-761
Makawee Charles 821 Kanoelohua 52-943	Marcelino Julian Sr r Paaulo 782-891
Makawee Charles r 463 Pohakalani 568-798	March of Dimes 67 Shipman 3815
Makekau Abraham r 85 Todd Av. 50-648	Marciel David J r 145 Palani 52-098
Makekau George r Papaikou 59-419	MARGARET'S BEAUTY SHOP
Maki Rikiji r Keauau 665-521	Honokaa 78-185
Maki Tetsu r Keauau 665-521	MARGARET'S KITCHEN
Maki Tsunao Tuna r Keauau 662-845	Honokaa 751-025
Makida Paul Y r 108 Olliana 49-272	Margolis Evelyn Fashions
Makida Robert r 41 Olliana 49-261	284 Kam Av. 51-320
Makiki Nursery Kawaihae 856-302	Margolis Richard 284 Kam Av. 51-320
Makino Gertrude r Kamuela 854-254	MARGO'S IN HILO BRIDE'S
Makino Takuro r Oiaa 665-173	SPECIALTY SHOP
Makinodan Harue Mrs r 75 Makalika 56-495	15 Furneaux Ln. 53-282
Makinodan Noboru r 294 Makalika 56-697	

Restaurants

Akaka Noodle Shop
 Come & Shoot Pool & Try Our Saimin
 Honomu 963-6701

ANGUS' RESTAURANT & PUB
 Kamuela 885-4544
 (See Advertisement This Classification)

Anna Banana's Pizzeria
 223 Kilauea Av. 935-4377

Bag's Snack Shack 107 Banyan Dr. 935-1584

BANYAN COURT CAFE
 Open 7 Days A Week 5:30 AM
 Kailua 329-3780

Beach Boy Drive In Kailua 329-2066

BRANDING IRON
 ITALIAN FOOD & PIZZAS
 Open Daily Except Sunday
 Friday & Sat. 'til 3 A.M.
 Kamuela 885-4281

C C JON'S SNACK IN SHOPPE
 Honokaa 775-0414

Cafe Et-San Naalehu 929-7300

CAFE 100
 Drive-In Restaurant
 969 Kilauea Av. 935-8683
 (See Advertisement This Classification)

Left: 1965 Margaret's Kitchen p. 33; Right: C C Jon's 1973 Hawaiian Telephone Co. Directory (p. 146).



YAMATO COLLECTION, NHERC

C C Jon's ca. 1970s. After C C Jon's closed, Fujino Shave Ice opened serving boba tea and shave ice.

Matsujiro Fujino Property
Name of Property

Hawai'i, Hawai'i
County and State



PHOTOGRAPH: ROSS STEPHENSON

Fujino Shave Ice interior. (2018)

Residence History

Special Japanese Contemplative Aesthetics

Though by all accounts, the Fujino Commercial building and Residence are vernacular planation-style architecture of economical single-wall construction, double hung windows and totan roof, the Matsujiro Fujino family valued a special aesthetic for its Residence. Matsujiro created a *tokonoma* (meditation and aesthetic space located usually within a house or temple) and pond. He had also installed linoleum rugs by 1939, the confirmation of this are the 1939 Japanese and American newspapers found under the living room linoleum rug to compensate for the slight dip/depression in flooring.

Ma

One of the important concepts of all the Japanese arts is *ma*, the concept that regarded openness adjacent to material objects and structures as equally important in contemplation. In the Japanese cultural context, the concept of *ma*, meaning interval, suggests a wholeness of an event. In the Western sense, voids or negative space suggest an absence of presence (distances between the physical presence of objects). *Ma* suggests that all intervals of physical tangible presence or intangible presence have reciprocal and integral spatial and temporal importance.

Matsujiro Fujino Property
Name of Property

Hawai'i, Hawai'i
County and State

Tokonoma (床の間, *toko-no-ma*)

The word '*toko*' literally means "floor" or "bed"; '*ma*' means interval or "space." It is the focal point of the interior. In the *tokonoma* all moveable features, calligraphic or pictorial scroll and *ikebana* arrangement of flowers or bonsai in a vase are spatially positioned within the architectural features of post, wall, and platform to reflect the seasonal time of the year. Asymmetrical balance of intervals is emphasized. The pillar on one side of the *tokonoma* is usually made of wood, especially for the purpose. It might be a raw trunk with bark still attached, a twisted post, or a milled straight-grained squared post.



PHOTOGRAPHS: LAURA RUBY

Left: The Fujino *tokonoma* before the living room was repainted and linoleum rug removed. Note the natural post, perhaps ohia wood, which brings the natural world into the interior: Right: the white painted *tokonoma* which is now a decorative alcove. (2017)

Matsujiro Fujino Property

Name of Property

Hawai'i, Hawai'i

County and State



PHOTOGRAPH: LAURA RUBY

This *tokonoma* is located in Camelia Garden Tea House in Kyoto, Japan. The translation of the scroll is of colorful phoenix flying over the sky. This evokes the colors of autumn. This was written by a high-ranking monk. The *ikebana* is specific for the *Genji Monogatari* read in the old Kyoto dialect on that day in 2018 and is appropriate as this autumn theme suggests story of Genji's mother who passed away in her time. Additionally, the incense container evokes *mono no aware* (the sadness of things) has images of autumn wild flowers and locusts and connects these elements in the tea house garden outside with the plants and locust in the story. The leaves in the trees quivered and the maples were starting to change. There are five scents or 54 different combinations in the *kou* (incense) box inviting those to combine the scents and the story in *Genji Monogatari*. (2018)

Matsujiro Fujino Property

Name of Property

Hawai'i, Hawai'i

County and State



PHOTOGRAPHS: INTERNET IMAGES

Examples of *tokonoma* that illustrate the aesthetics that Matsujiro incorporated in his contemplative spaces: asymmetrical arrangement of the seasonal scroll and *ikebana* (flower arrangement) and natural wood post.

Garden and Pond

Japanese gardens are also designed to recreate natural imagery within an architectural context. Boulders, small stones, grass, plantings, architectural walls, posts, walkways are all created in an integration of natural and cultural *ma*. Further, a garden invites many viewpoints.

Viewer/participants engage the site over time, whether by walking through it or by sitting and moving our heads and eyes. Sounds of water, wind and bird, smells of earth and plants, tactile temperature shifts, humidity and varied walking surfaces, and changes in light and shade additionally engage. Some aspects of the garden are hidden, for example one rock obscuring another. Memories and imagination from previous or, as-yet-future, points of view may be evoked to shape the participation. (Laura Ruby. "Interplay in Expanded Fields." *FATE in Review*, 1993).

A traditional garden might have an irregular-shaped pond or water course. Stones are part of an aesthetic design and are often placed so that their positions appear natural and their relationships harmonious. Among the features are rocks that appear to have been eroded by waves. Other *kasei-gan* (rough volcanic rocks) appear to represent mountains. This is a subtle, idealized view of nature. Small benches or pavilions along the garden paths provide places for rest and contemplation.

Matsujiro Fujino Property
Name of Property

Hawai'i, Hawai'i
County and State



PHOTOGRAPH: ROSS STEPHENSON

This garden has been altered from original pond creation by the Fujino family when it was intruded by the county sewer pipe laid ca. 1970s. The lattice work covers the pipe. The laundry sink, in adaptive reuse, was added in 2017.

The Fujino pond is essentially a concrete rectangle with specially selected rocks punctuating the pond edges. It is not known if *koi* (carp) or goldfish swam in the pond. The Fujino pond is meant to be viewed and contemplated from the bench on the Residence lanai.

Matsujiro Fujino Property

Name of Property

Hawai'i, Hawai'i

County and State



PHOTOGRAPH: LAURA RUBY

This asymmetric garden at the Camelia Garden Tea House in Kyoto has irregularly placed rocks and a meandering water course. (2018)


Fujino Residence Interior Furnishings

Also, above and beyond the vernacular plantation style housing was the special attention to interior furnishings. Some of the Western aesthetic elements are door hardware, girts/rails and crown moldings with milled profiles, and linoleum rugs.

Matsujiro Fujino Property
Name of Property

Hawai'i, Hawai'i
County and State

Door Hardware



PHOTOGRAPH: LAURA RUBY

An interior door between the Fujino living room and a bedroom. Doors as well as door frames in this Residence were plantation style, but Matsujiro installed, simple, though dressy, enameled doorknobs throughout.



PHOTOGRAPH: INTERNET IMAGE


Porcelain doorknobs with iron rosettes.

Moldings

Most 1920-1930s plantation-style commercial and residential buildings had simple, rough-hewn girts/railings measuring approximately 1 inch x 3 inches. Molding for many of the decorative Fujino residential girts were placed as a visual consideration rather than applying rough-hewn rectangle cross-section girts. The carpentry method was to use dado blades or router “knives” for cutting profiles. Modest crown moldings were also visual furnishings for the Residence.

Matsujiro Fujino Property
Name of Property

Hawai'i, Hawai'i
County and State



PHOTOGRAPH: LAURA RUBY

An example of a milled girt/railing in a Fujino bedroom.

Matsujiro Fujino Property

Name of Property

Hawai'i, Hawai'i

County and State



**PHOTOGRAPHS: LEFT: FUJINO LIVING ROOM CLOSET GIRTS;
RIGHT: INTERNET IMAGES OF MILLED LUMBER RAILINGS**

Linoleum Rugs

Linoleum rugs were a fashionable addition that dressed up the vernacular plantation Residence plank flooring. These rugs could easily be rolled up and transported. They had borders that framed the central imagery. It is possible that these Residence items were acquired as a Fujino Store purchase. It is likely that these linoleum rugs were installed in 1939, as 1939 Japanese and English newspapers were found placed under the linoleum rugs to help level the floor.

Matsujiro Fujino Property
Name of Property

Hawai'i, Hawai'i
County and State



PHOTOGRAPHS: LAURA RUBY

Some Fujino linoleum patterns.



PHOTOGRAPHS: INTERNET IMAGES

Examples of this floor covering in 1927: Armstrong advertised its Genuine Cork Linoleum Rugs in "This Old House Online."

Matsujiro Fujino Property
Name of Property

Hawai'i, Hawai'i
County and State



PHOTOGRAPHS: INTERNET IMAGES

Left: James C Massey Archives linoleum pattern internet images; Right: Linoleum Pattern 19 from Spicher and Company internet images.

People Fujino Family

Matsujiro Fujino was born in Chugoku region, city of Hiroshima, Japan in 1881. He immigrated to Hawaii on February 8, 1906 aboard the *Doric*. The steerage passenger manifest lists him as a 24-year-old, unmarried farm laborer headed to Honoka'a (*Passenger Lists of Vessels 1900-1954*). Matsujiro, like so many before him signed a three-year contract to work on the Honoka'a Sugar Plantation.

Matsujiro Fujino Property
Name of Property

Hawai'i, Hawai'i
County and State

List H(4)

LIST OR MANIFEST OF ALIEN PASSENGERS FOR THE U. S. IMMIGRATION OFFICER AT PORT OF ARRIVAL.

Required by the regulations of the Secretary of Commerce and Labor of the United States, under Act of Congress approved March 3, 1903, to be delivered to the U. S. Immigration Officer by the Commanding Officer of any vessel having such passengers on board upon arrival at a port in the United States.

S. S. *Aloué* sailing from *Yokohama, Jan. 23, 1906* Arriving at Port of *Honolulu, Feb. 8, 1906*

No. of Pass.	NAME IN FULL.	Age	Sex	Married	Calling	Mile to—	Nationality	Last Residence	Final Destination	Whether taking a ticket for another port?	By whom	Whether in possession of \$50.00 and if not, how much?	Whether ever before in the United States and if so, when and where?	Whether going to join a relative or friend, and if so, what relative or friend, and his name and complete address.	Whether previously in the U.S.	Whether previously in the U.S.	Whether previously in the U.S.	Whether previously in the U.S.	Whether previously in the U.S.	Whether previously in the U.S.	Whether previously in the U.S.	Whether previously in the U.S.	Whether previously in the U.S.	Whether previously in the U.S.	Whether previously in the U.S.	Whether previously in the U.S.	Whether previously in the U.S.	Whether previously in the U.S.	Whether previously in the U.S.	Whether previously in the U.S.	
1	Matsujiro Fujino	22	M		Student	Japan	Japan	Honolulu	Yes																						

1906 ship manifest showing those traveling in steerage.

Hiroshima ken-born Kise, age 22, arrived from Japan on January 23, 1907 aboard the *Siberia* (*Passenger Lists of Vessels 1900-1954*), and by 1910, 30-year-old Matsujiro and his 25-year-old wife had one-year-old daughter Shigeko (*Bureau of the Census, 1910*).

He turned to commercial activity, and is listed in the commercial directories from 1910, 1912 and 1914 as a “confectioner” (*Husted’s Directory Co.’s Directory of Honolulu and the Territory of Hawai’i, 1910*, p. 673; *1912*, p.792) with the 1914 listing including “watchmaker” in Honoka‘a (*Polk-Husted Directory 1914*, p. 772). By 1919 he is listed as “Fujino M general store” (*Polk-Husted Directory 1919*, p. 912) and this listing continues for 1920, 1921, and 1922 (*Polk-Husted Directory 1920*; p. 961; p. 1004; 1045). The 1920 census reveals that the family was now composed of 37-year-old Matsujiro, 34-year-old Kise, 10-year-old Shigeko, 8-year-old Masako, and almost 3-year-old Takeko. Matsujiro is identified as a merchant in dry goods, while Kise is identified as a baker in a cake/bake shop (*Bureau of the Census, 1920*). By 1923, the commercial directory listing includes “General Merchandise, Dry Goods, Groceries, Tobacco and Cold Drinks” (*Polk-Husted 1923*, p. 1099). He held his business in a location other than the

Matsujiro Fujino Property
 Name of Property

Hawai'i, Hawai'i
 County and State

REGISTRATION CARD—(Men born on or after April 28, 1877 and on or before February 16, 1897)

SERIAL NUMBER U. <u>650</u>	1. NAME (Print) <u>MATSUJIRO FUJINO</u> (First) (Middle) (Last)		ORDER NUMBER
2. PLACE OF RESIDENCE (Print) <u>Honokaa Hawaii</u> <u>H.</u> (Number and street) (Town, township, village, or city) (County) (State)			
[THE PLACE OF RESIDENCE GIVEN ON THE LINE ABOVE WILL DETERMINE LOCAL BOARD JURISDICTION; LINE 2 OF REGISTRATION CERTIFICATE WILL BE IDENTICAL]			
3. MAILING ADDRESS <u>P.O. Box 174 Honokaa, Hawaii</u> (Mailing address if other than place indicated on line 2. If same insert word same)			
4. TELEPHONE <u>2W 418</u> (Exchange) (Number)	5. AGE IN YEARS <u>61</u>	6. PLACE OF BIRTH <u>Hiroshima</u> (Town or county)	
DATE OF BIRTH			
<u>3/21/1881</u> (Mo.) (Day) (Yr.)			
7. NAME AND ADDRESS OF PERSON WHO WILL ALWAYS KNOW YOUR ADDRESS <u>Mrs. Tise Fujino Honokaa, Hawaii</u>			
8. EMPLOYER'S NAME AND ADDRESS <u>Proprietor's store</u>			
9. PLACE OF EMPLOYMENT OR BUSINESS <u>Honokaa, Hawaii</u> (Number and street or R. F. D. number) (Town) (County) (State)			
I AFFIRM THAT I HAVE VERIFIED ABOVE ANSWERS AND THAT THEY ARE TRUE.			
D. S. S. Form 1 (Revised 4-1-42)	(over)	GPO 16-21630-2	<u>Matsujiro Fujino</u> (Registrant's signature)

Matsujiro's World War II draft registration card. All men had to register but Matsujiro at 61 was too old to be drafted.

Takeko opened Takeko's Beauty Salon in the Fujino Building in 1939 (*Polk-Husted Directory*, 1939-1940 p. 678). She ran the business until her retirement in 1974 (*Telephone Directory Hawai'i*, Hawaiian Telephone Company, May 1, 1974). She never married, but the property passed to her, and later to herself and her sister Sachiko Fujino Ishihara. In 1975, Sheila's Beauty Boutique opened in Takeko's former space. (*Telephone Directory Hawai'i*, Hawaiian Telephone Company, May 1, 1975).

Matsujiro Fujino Property

Name of Property

Hawai'i, Hawai'i

County and State




1943 442nd Regimental Combat Team Battalion Honor Roll marking his enlistment for World War II.

Kazutoshi “Cabby” Fujino worked at the Fujino Store until enlisting on March 18, 1943 at the age of 21 as an enlisted man in the Hawaii 442nd Regimental Combat Team of the U.S. Army (National Archives and Records Administration, Washington, D.C. *U.S. World War II Army Enlistment Records, 1938-1946*). He graduated from the University of Hawaii in 1948, though his major area of study is not listed in the yearbook (*Ka Palapala Yearbook, 1948*, p. 154). He became postmaster for Honoka‘a on August 5, 1952, a position he held until his retirement at 58 in 1982 (*Record of Appointment of Postmasters, 1832-1971*). After retirement, the 1984 commercial directory lists him as a clerk with the local Raleigh’s Cash & Carry (*Polk-Husted Directory, 1984*309). Kazutoshi died at 85 years of age on January 2, 2008 (*Honolulu Star Bulletin, January 13, 2008, Issue 13, Obituaries*). He never married.

Matsujiro Fujino Property
Name of Property

Hawai'i, Hawai'i
County and State




PHOTOGRAPH: LAURA RUBY

Left: 1939 Honoka'a High School yearbook photo of its baseball team which included Kazutoshi Fujino; Right: Chalk board to strategize fielding team plays found in the basement of the Fujino Residence.

Matsujiro Fujino Property
 Name of Property

Hawai'i, Hawai'i
 County and State



1948 *Ka Palapala Year Book*, University of Hawaii at Mānoa, Honolulu, Hawai'i, 1948, p. 154.

POSTMASTER	NOMINATED	CONFIRMED	RECESS OR ACTING	COMMISSION SIGNED AND MAILED	ASSUMED CHARGE	CAUSE AND DATE OF VACANCY	REMARKS
Manuel S. Botelho		May 29, 1930	Actg. Pm.			Corn. Ex. Recess. Sept 20, 34	Re-apptd.
Joshua Dias Souza			Sept 20, 1934 Actg. Pm.		Sept 20, 1934		
Solomon Burke	Apr. 17, 1936	Apr. 22, 1936	Apr. 25, 1936 Actg. Pm.	June 22, 1936	July 16, 1936	Corn. Ex.	
Solomon C. Burke	June 22, 1940	July 5, 1940	July 10, 1940 Actg. Pm.	Aug. 22, 1940	Oct. 1, 1940	Deceased 6/26/42	
Mrs. Victoria K. Burke			Aug. 15, 1942 Actg. Pres.		Aug. 16, 1942		
Mrs. Victoria Kamohale Burke	Mar. 3, 1944	Mar. 29, 1944	Mar. 30, 1944 Actg. Pm.	Mar. 30, 1944	July 1, 1944	Deceased 11/2/51	
Mrs. Victoria K. Richard	name changed by marriage		from Victoria K. Burke				12/1/44
Kazutoshi Fujino			Actg. Pm. Apr. 3, 1951		Oct. 28, 1951		
Kazutoshi Fujino	May 9, 1952	June 18, 1952	June 19, 1952 Actg. Pm.	June 19, 1952	Aug. 5, 1952		

1952 Kazutoshi Fujino Postmaster Appointment

Matsujiro Fujino Property

Name of Property

Hawai'i, Hawai'i

County and State

The youngest daughter, Sachiko, married Yukio Ishihara who was employed at the Ujiki Store. She worked in the Fujino Store until it closed in 1957. She then worked as a cafeteria worker at Honoka'a School. As of this writing only Sachiko is still alive (Joyce Kotake-Seo, personal communication with Wendy Tolleson via e-mail, December 8, 2015).

Conclusion

The Matsujiro Fujino Property meets the Registration Requirements set forth in the Historical and Architectural Resources of Honoka'a Town, Pa'alaea 1 & 2 Ahupua'a, Hāmākua District, Hawai'i Island, Hawai'i Multiple Property Submission.

The Fujino Property is eligible for the Hawai'i and National Registers of Historic Places at the Local Level under Criterion A and Criterion C due to its continuous significance in small town commerce and its period architecture.

The Period of Significance begins in 1925, as first shown in the *County of Hawai'i Field Book* plot plan stating the construction date of the building, and continues through 1957 with the closing of the Fujino Store.

Criterion A (History and Events)

Under Criterion A (History/Events), the Matsujiro Fujino Building Property is significant at the Local Level under Criterion A, as the structures typify the hard work of immigrants to improve their economic status. Matsujiro Fujino arrived in Hawai'i in 1906 and worked on the Honoka'a Plantation as a laborer. After completing his three-year plantation contract, he linked with Manki Harunaga to promote the Honoka'a Theatre, as well as sell coffins, to finally become an independent businessman constructing his own Fujino Store and Residence in 1925.

The Fujino Building Property conveys its sense of historic character through structural and associative integrity, and it has documented historical significance within the contexts of the development of Honoka'a. It is representative of the development of small "Mom and Pop" businesses and specialty services outside the plantation hegemony. The community benefited from these independent businesses, their policy of "all comers welcomed," and the resulting social integration. Customers benefited from the increased range of goods available. The Fujino Store is a good example of a general merchandise store which featured goods such as coffins and modest luxury items not found in other stores in Honoka'a.

Criterion C (Architecture)

Under Criterion C (Architecture), The Matsujiro Fujino Building Property is significant at the Local Level under Criterion C as a good example of plantation era architecture, a wood Commercial and Residential building constructed in Hawai'i during the opening decades of the twentieth century. The Fujino Building Property retains its integrity and so is an excellent example of a structure erected purely for business purposes with rear Residence. It is placed right up to the front property line and takes advantage of the sloping terrain by the creation of basement storage space beneath the *makai* section. The building is determined by the

Matsujiro Fujino Property

Name of Property

Hawai'i, Hawai'i

County and State

topography: on the *mauka* side the foundation is poured concrete; the mid-portion recognizes the slope of the lot and is post-and-pier; and downslope the *makai* most portion allows enough vertical displacement for a concrete partial basement. It is single-wall construction, with double-hung as well as sliding wood-framed windows and *totan* roof—standard components that plantation-trained carpenters were familiar with. The façade also reflects period commercial design with large display windows and entrance alcoves. The Matsujiro Fujino Building retains its historical integrity in terms of location, design, setting, materials, workmanship, feeling and association.

The Fujino Building, with its façade's display windows, recessed entries, and kick panels, as well as its bracketed cornice, and façade-length pent-roofed awning is typical of the wood commercial buildings of its period. It is also a good single-story example of the commercial form, with its false-front-like cornice providing a slightly more imposing view to the street. Its use of clapboard-clad vertical tongue-and-groove walls, while not as common as other materials, is a material and construction method typical of the period. Also, the incorporation of a residential space at the rear of the commercial establishments was a popular feature of small rural stores of the period. As such, the Fujino Building is immediately recognizable as a part of the early twentieth century genre of wood commercial buildings which almost exclusively graced the streets of Hawai'i's rural and plantation communities.

Outside of areas with fire safety ordinances, wood was the most common material used to construct commercial buildings in Hawai'i in the first four decades of the twentieth century. Honolulu passed fire district ordinances commencing in 1888, and Hilo in 1913. As a result, the preponderance of wood commercial buildings is found in Hawai'i's small towns and pre-date World War II. The wood buildings were usually one-to-two stories in height and often sat on concrete foundations. A number featured false fronts and often Italianate-inspired cornices with modillion-shaped brackets cap the buildings. The buildings were constructed primarily with vertical tongue-and-groove walls, although some of the earlier examples have shiplap siding. Frequently, pent-roofed awnings sheltered the sidewalks in front of the buildings. The façades contained doors to each retail store in the building and display windows. These openings could be either symmetrical or asymmetrical.

The Fujino Store Building represents a form once common in the Islands, which with the passage of time is becoming more and more difficult to find. Honoka'a presents the best conglomerate of such buildings on the island of Hawai'i, making the Fujino Property even more important for its contribution to this cohesive streetscape. The Fujino Residence, with its vertical tongue-and-groove walls and ceilings (and a few wood panel or canac ceilings), *totan* hipped roof, five-panel doors, and double-hung windows is also typical of the single-wall construction methods and materials used in Hawai'i during the 1920 and 1930s. It is a good example of the form, with its emphasis on cross ventilation.

Other examples of such wood commercial buildings do exist on the island of Hawai'i, although outside of Honoka'a, less than approximately forty examples of this building type can be found on the island and only two are listed in the Hawai'i Register of Historic Places and none on the

Matsujiro Fujino Property
Name of Property

Hawai'i, Hawai'i
County and State

National Register. In Hilo, the Burns Block of 1913 and the Spreckels Block of 1900 still stand, as do several buildings in Pāhoa. Along the forty-mile stretch from Hilo to Honoka‘a, only three or four such buildings still remain in Honomū, and one or two in Wailea, Pāpa‘ikou, and Pa‘auilo. On the Kona coast about a dozen small stores are scattered along the Māmalahoa Highway, including the Tomikawa Store in Hōlualoa which is listed in the Hawai‘i Register of Historic Places. In North Kohala, several buildings still stand in Hāwī and Kapa‘au, including the Nanbu Hotel, which is listed in the Hawai‘i Register of Historic Places.

Matsujiro Fujino Property
Name of Property

Hawai'i, Hawai'i
County and State

1. Major Bibliographical References

Bibliography (Cite the books, articles, and other sources used in preparing this form.)

Bibliography

- 1914 Historic Honoka'a map by Japanese National Nekketsu Atsuchi Takei. Japanese census thematic map in *Hawai Ichiran* (A Glance at Hawai'i). Honolulu: Motoshige Shinjudo.
- 1933 "Study of Honoka'a Community in Hawai'i by Mary Han and Vivien Botelho," under the direction of John Reineke at Honoka'a Intermediate School. Unpublished manuscript.
- Brennan, Joseph. 2004 *The Parker Ranch of Hawaii, the Saga of a Ranch and a Dynasty*. Mutual Publishing Co., 1215 Center Street # 2010, Honolulu, Hawaii 96816
- Brown, Dr. Patricia A. 2010 *Kula San, Maui's Healing Place. Celebrating 100 Years of Struggle and Triumph. Kula Hospital Centennial Celebration, 1910 to 2010*.
- Bureau of Conveyances* (Kingdom of Hawai'i), Award, Grant Book #10, p. 596. June 2, 1850.
- Bureau of Conveyances* (Kingdom of Hawai'i), Probate, Liber 4, p. 166. June 15, 1850.
- Bureau of Conveyances* (Kingdom of Hawai'i), Deed, Liber 39, p. 496. August 7, 1874.
- Bureau of Conveyances* (Kingdom of Hawai'i), Deed, Liber 198 p. 493-497. September 25, 1899.
- Bureau of Conveyances* (Territory of Hawai'i), Deed, Liber 585 p. 412. April 19, 1921.
- Bureau of Conveyances* (Territory of Hawai'i), Deed, Liber 607, pp. 213-214. September 15, 1921.
- Bureau of Conveyances* (Territory of Hawai'i), Option to Buy, Liber 610, p. 98. September 15, 1921.
- Bureau of Conveyances* (Territory of Hawai'i), Deed, Liber 629, pp 73-74. October 26, 1921.
- Bureau of Conveyances* (Territory of Hawai'i), Deed, Liber 629, pp. 74-75. October 26, 1925.
- Bureau of Conveyances* (Territory of Hawai'i), Deed, Liber 789, pp. 471-472. September 24, 1925.
- Bureau of Conveyances* (Territory of Hawai'i), Deed, Liber 787, pp. 408-410. September 5, 1925.
- Bureau of Conveyances* (Territory of Hawai'i) Deed, Liber 1654, p. 107. July 28, 1941.
- Bureau of Conveyances* (State of Hawai'i) Deed, Document #A-45110900. May 8, 2012.
- County of Hawaii, Real Property Division, Hawaii Island Division, Hāmākua Section, Honokaa Plat, Hawaii.
- F.M. Husted's *Classified Business Directory of Honolulu and the Hawaiian Islands. Honolulu and Oahu first and other Islands following*. Honolulu: F. M. Polk Co. Publisher.
- Harunaga, Toshio. "Honoka'a Town in 1940 Memory Map." Unpublished Ms., 2011.
- Hawaiian Sugar Planters Association (HSPA), Hāmākua Coast Map Book, map of Cane field 33, n.d. no page number, Honokaa, Hawaii. HSPA Archives, University of Hawaii at Mānoa Library, Hawaiian Collection. University of Hawaii at Mānoa, Honolulu Hawai'i.

Matsujiro Fujino Property

Name of Property

Hawai'i, Hawai'i

County and State

Hawaiian Sugar Planters Association (HSPA), Register of the Pā'auhau Sugar Plantation, Pā'auhau, Hawai'i 1906-1956.

HSPA Archives, University of Hawai'i at Mānoa Library, Hawaiian Collection. University of Hawaii at Mānoa, Honolulu Hawai'i.

Hawaiian Telephone Directory Oahu. Hawaiian Telephone Company, 1128 Alakea Street, Honolulu, Hawai'i, 96813. December 1, 1965, December 1, 1966, December 1, 1967, December 1, 1968, December 1, 1969.

Honolulu Star Bulletin, January 13, 2008, Issue 13.

Kamakau, Samuel Manaiakalani *Ruling Chiefs of Hawaii*. Kamehameha Press, Honolulu, Hawai'i. 1961.

Ka Palapala Year Book, University of Hawaii at Mānoa, Honolulu, Hawai'i, 1933, p. 235.

Ka Palapala Year Book, University of Hawaii at Mānoa, Honolulu, Hawai'i, 1948, p. 154.

Kotake-Seo, Joyce. Personal communication to Wendy Tolleson via email, December 8, 2015.

Markey, B., 1964 Hilo Hospital: A Preliminary Report. University of Hawai'i-Hilo. University of Hawai'i.

National Archives and Records Administration, Records of the Immigration and Naturalization Service, Washington, D.C. *Passenger Lists of Vessels Arriving or Departing at Honolulu, Hawai'i, 1900–1954*. Record Group 85, NARA Microfilm Publication A3422, 269 rolls; A3510, 175 rolls; A3574, 27 rolls; A3575, 1 roll; A3615, 1 roll; A3614, 80 rolls; A3568 & A3569, 187 rolls; A3571, 64 rolls; A4156, 348 rolls.

National Archives and Records Administration, Washington, D.C.; Records of the Immigration and Naturalization Service, 1787 - 2004; Record Group Number: RG 85. *Passenger Lists of Vessels Arriving at Honolulu, Hawai'i, compiled 02/13/1900 - 12/30/1953*; NARA Microfilm Publication: A3422; Roll: 013.

National Archives and Records Administration, Washington, D.C. *Thirteenth Census of the United States, 1910*. United States of America, Records of the Bureau of the Census, Record Group 29. (NARA microfilm publication T624, 1,178 rolls) FHL microfilm: 1375764. Census Place: *Hāmākua, Hawai'i, Hawaii Territory*; Roll: T624_1751; Page: 15B; Enumeration District: 0132; Description: *All of Hāmākua from Kapulena gulch to the boundary of Kohala, including Kukuihaele Plantation and Waipi'o and Waimanu valleys.*

National Archives and Records Administration, Washington, D.C. *Fourteenth Census of the United States, 1920*. United States of America, Records of the Bureau of the Census, Record Group 291920 (NARA microfilm publication T625, 2076 rolls). Census Place: *Honoka'a, Hawai'i, Hawai'i Territory*; Roll: T625_2033; Page: 15A; Enumeration District: 0132; Description: *Hāmākua District, all of Hāmākua District from Haupu Gulch to Kapulena gulch, being the boundaries of Honoka'a plantation.*

National Archives and Records Administration, Washington, D.C.: *Fifteenth Census of the United States, 1930*. United States of America, Records of the Bureau of the Census, 1930. (NARA microfilm publication T626, 2,667 rolls). Census Place: *Honoka'a, Hawai'i, Hawai'i Territory*; Roll: 2631; Page: 4A; FHL microfilm: 2342365. Enumeration District: 005; Description: *Hāmākua District, Precinct 15 (Part), Honoka'a Village.*

Matsujiro Fujino Property

Name of Property

Hawai'i, Hawai'i

County and State

National Archives and Records Administration, Washington, D.C. *U.S. World War II Army Enlistment Records, 1938-1946*. Record Group 64. Electronic Army Serial Number Merged File, 1938-1946 [Archival Database]; ARC: 1263923.

National Archives and Records Administration, Washington D. C. Record of Appointment of Postmasters, 1832-1971. NARA Microfilm Publication, M841, 145 rolls. Records of the Post Office Department, Record Group Number 28.

National Cemetery Administration. *Nationwide Gravesite Locator*. National Cemetery Administration. *U.S. Veterans Gravesites, ca.1775-2006*.

Husted's Directory Co.'s Directory of Honolulu and the Territory of Hawai'i., 1909 and 1912, Polk-Husted Directory Co., Publisher.

Paiva, Eric. "Honoka'a Town in 1950 Memory Map, Sheets 1-5." Unpublished Ms., n.d. *Polk-Husted Polk-Husted's Directory of Honolulu and the Territory of Hawai'i., 1914*, Volume XXI, 1920; Vol. XXVII; 1922 Vol. XXVIII Polk-Husted Directory Co., Publisher.

Polk-Husted's Directory of Honolulu and the Territory of Hawai'i, 1923. Volume XXX. Polk-Husted Directory Co., Publisher.

Ruby, Laura. "Interplay in Expanded Fields." *FATE in Review*, 1993).

Social Security Administration. *Social Security Death Index, Master File*. Social Security Administration. *U.S., Social Security Death Index, 1935-2014*.

Telephone Directory Island of O'ahu. Mutual Telephone Company. 1128 Alakea Street, Honolulu, Hawai'i, 96813. April 1936, November 1936, May 1937, November 1937, May 1938, November 1938, May 1939, Fall, 1939-40, May 1940, Fall, 1940-41, May 1941, Fall, 1941-42, Summer, 1943, Summer, 1944, Summer, 1945.

Telephone Directory Honolulu Island of O'ahu. Hawaiian Telephone Company, 1128 Alakea Street, Honolulu, Hawai'i, 96813. 1960, 1962, 1962, 1963, 1964.

Telephone Directory Hawai'i. Hawaiian Telephone Company. P.O. Box 4249, Hilo, Hawai'i, 96720. May 1, 1970, May 1, 1971, May 1, 1972, May 1, 1973, May 1, 1974, May 1, 1975, May 1, 1976, May 1, 1977, May 1, 1978, May 1, 1979, May 1, 1980.

Previous documentation on file (NPS):

___ preliminary determination of individual listing (36 CFR 67) has been requested

___ previously listed in the National Register

___ previously determined eligible by the National Register

___ designated a National Historic Landmark

___ recorded by Historic American Buildings Survey # _____

___ recorded by Historic American Engineering Record # _____

___ recorded by Historic American Landscape Survey # _____

Matsujiro Fujino Property
Name of Property

Hawai'i, Hawai'i
County and State

Primary location of additional data:

- State Historic Preservation Office
 - Other State agency
 - Federal agency
 - Local government
 - University
 - Other
- Name of repository: _____

Historic Resources Survey Number (if assigned): --

2. Geographical Data

Acreege of Property .3252525253

Use either the UTM system or latitude/longitude coordinates

Latitude/Longitude Coordinates

Datum if other than WGS84: _____
(enter coordinates to 6 decimal places)

- | | |
|--------------|------------|
| 1. Latitude: | Longitude: |
| 2. Latitude: | Longitude: |
| 3. Latitude: | Longitude: |
| 4. Latitude: | Longitude: |

Or

UTM References

Datum (indicated on USGS map):

NAD 1927 or NAD 1983

Matsujiro Fujino Property
Name of Property

Hawai'i, Hawai'i
County and State

- | | | |
|-------------|------------------------|--------------------------|
| 1. Zone: 5Q | Easting: 242416.80 m E | Northing: 2221946.61 m N |
| 2. Zone: | Easting: | Northing: |
| 3. Zone: | Easting: | Northing: |
| 4. Zone: | Easting : | Northing: |

Verbal Boundary Description (Describe the boundaries of the property.)

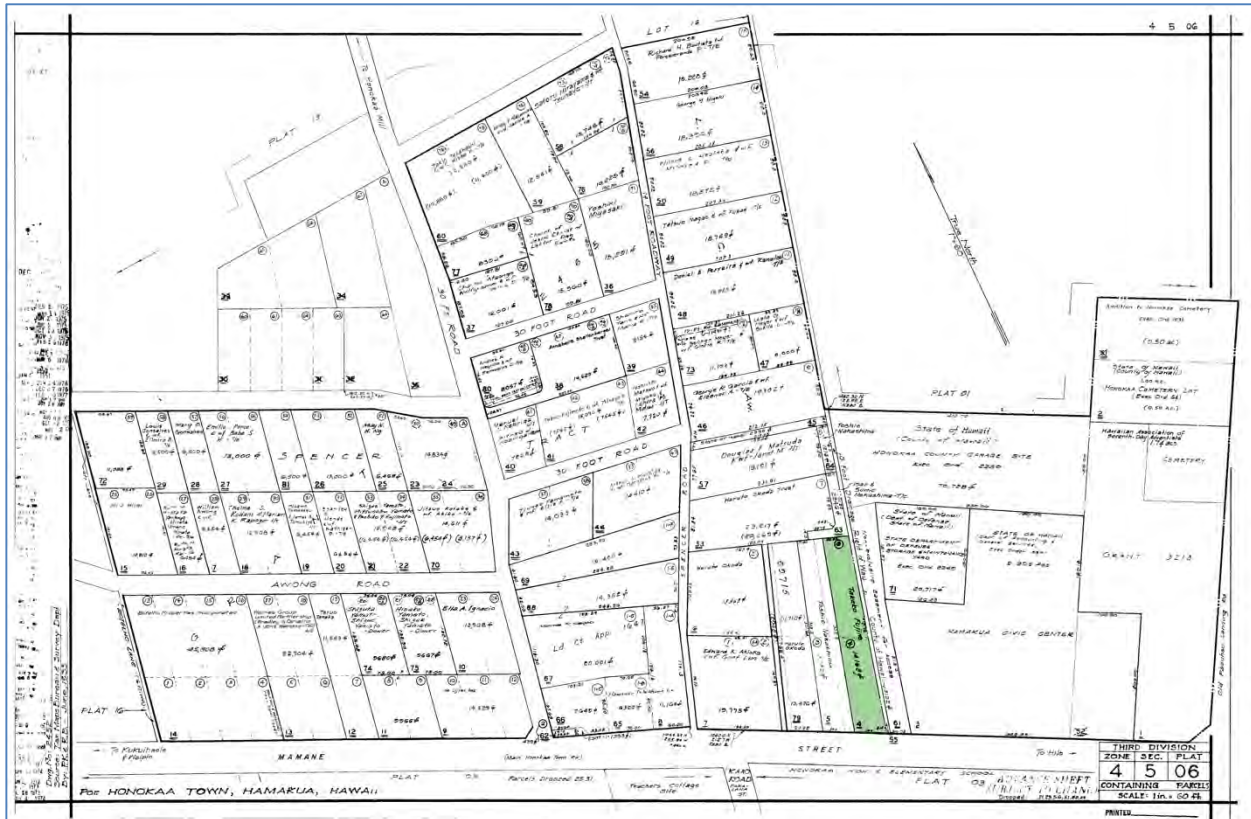
The property is a parallelogram containing parcels 4 and 6 of the Spencer Tract, now listed on the State and Country records as Tax Map Key (3) 4-5-006: 004. The perimeter dimensions are as follows: starting at the southeast corner, moving clockwise, 50 feet fronting Māmane Street; 309.5 feet on the Waipi‘o side; 40.83 feet on the *makai* side; and 310.72 on the Hilo side.

Boundary Justification (Explain why the boundaries were selected.)

These have been the historic property boundaries since 1925.

Matsujiro Fujino Property
Name of Property

Hawai'i, Hawai'i
County and State



3. Form Prepared By

name/title: Ross W. Stephenson, PhD and Laura Ruby MA and MFA
organization: Historic Honoka'a Project
street & number: 38 South Judd Street, Unit 24B
city or town: Honolulu state: Hawai'i zip code: 96817
e-mail: rwaylands808@aol.com
telephone: (808) 679-9060-cell
date: April 10, 2019

Additional Documentation

Submit the following items with the completed form:

- **Maps:** A USGS map or equivalent (7.5 or 15-minute series) indicating the property's location.

Matsujiro Fujino Property
 Name of Property

Hawai'i, Hawai'i
 County and State

- **Sketch map** for historic districts and properties having large acreage or numerous resources. Key all photographs to this map.
- **Additional items:** (Check with the SHPO, TPO, or FPO for any additional items.)

MAPS

Fujino Property Map Table

1	Ca.1906	Island of Hawai'i map: Honoka'a area of significance demarked by the red rectangle—Walter E. Wall, Surveyor.
2	1983	USGS Honoka'a Quad Honoka'a Quad showing Honoka'a Town on the Hāmākua Coast of the Island of Hawai'i.
3	1983	Honoka'a USGS Quadrangle Map cropped.
4	1995	USGS Honoka'a Quad Honoka'a Quad showing Honoka'a Town on the Hāmākua Coast of the Island of Hawai'i.
5	1995	USGS Honoka'a Quad showing the Fujino Property in its current location.
6	2014	Honoka'a street map demarking the current Fujino Property location.
		Fujino Property Historic Maps
7	Ca. 1880s	Historic Hawai'i State Survey Office map showing Ahupua'a Pa'alaea 1 and 2 in purple, n.d.
8	1995	USGS Honoka'a Quad map showing the approximate location of the Fujino Property in Honoka'a Town in Ahupua'a Pa'alaea 1 and 2 shown in purple.
9	1904	Historic Honoka'a area map (Reg2267WIDE)—Charles Dove C.E. showing the approximate location of the Fujino Property demarked in red.
10	1912	Historic Field 19 map created by the C.E. Office Survey showing the future Fujino Property site demarked in red.
11	1924	Plat0614 Spencer Tract/Government Land in LCA 9971 Apana 5 demarking the Fujino Property area.

Matsujiro Fujino Property
Name of Property

Hawai'i, Hawai'i
County and State

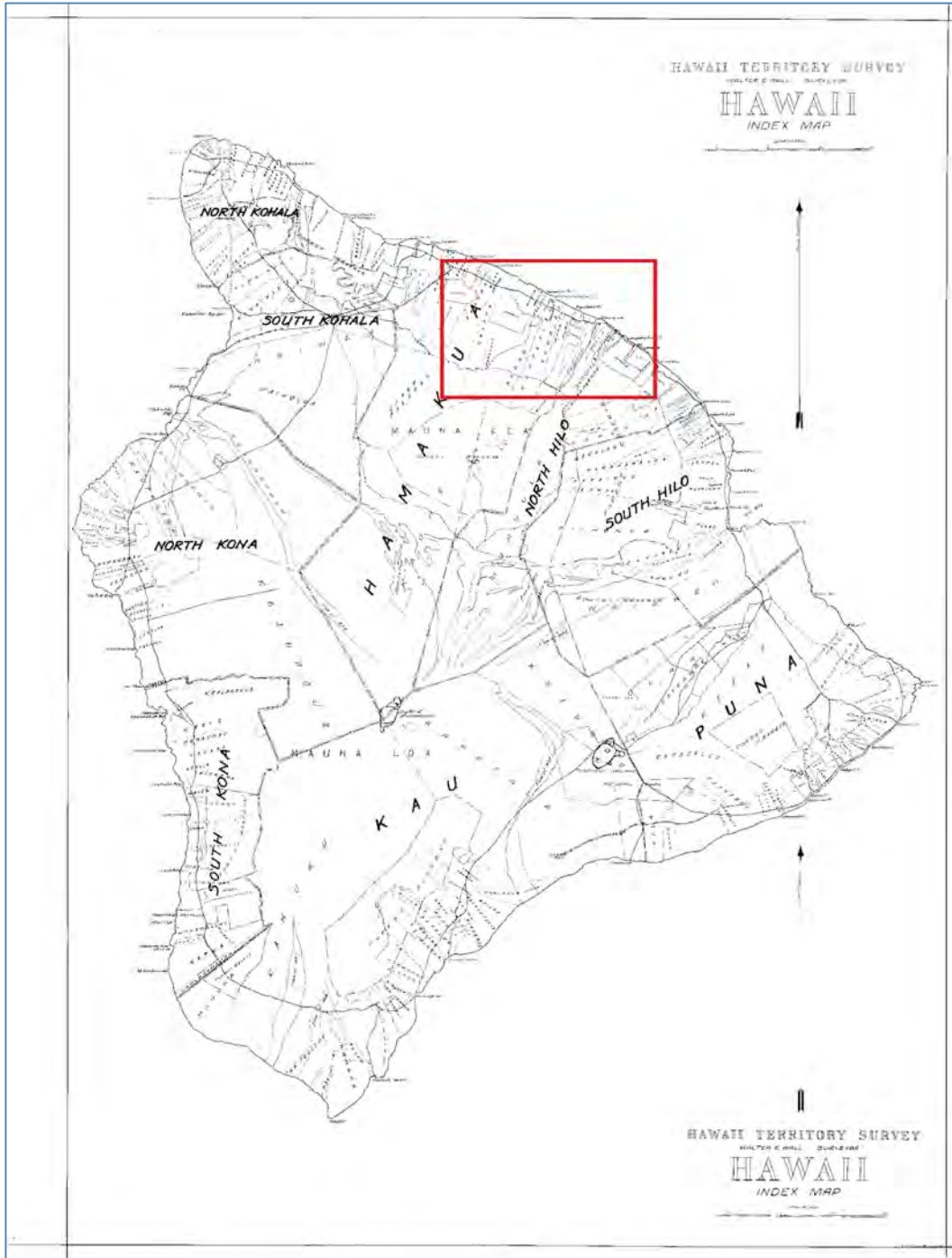
12	1932	(3) 4-5 Tax Map showing the whole Historic Honoka‘a Town with the Fujino Property in green color.
12	1935	4-5-006: 014 County Tax Map showing the Fujino Property site depicted in green color.
13	1935	4-5-006 Tax Map showing the Fujino Property site depicted in green color.
14	1935	Historic Civic Center map showing the Fujino Property in green.
15	1914-1955 update	Historic Honoka‘a Town Sanborn Fire Insurance map (partial) with 1955 updates showing the Fujino Property in its current location demarked in red.
16	1953	Historic DAGS Survey Map showing a portion of the Spencer Tract with the Fujino Property location demarked in red.
17	1925-1941 (drawn in 2011)	Historic Honoka‘a Town hand-drawn map by Toshio Harunaga demarking the Fujino Property within a red rectangle.
18	2012	Composite Historic Honoka‘a Town Map (Sheet 6) created by Eric Paiva demarking the Fujino Property within a red rectangle.
19	2016	Historic Honoka‘a Town building map showing the Fujino Property in contrasting green color.
20	2017	Honoka‘a, HI 96727—Fujino Property on Google Map outlined in red—commercial-residential building <i>mauka</i> and non-contributing garage <i>makai</i> .

Matsujiro Fujino Property
Name of Property

Hawai'i, Hawai'i
County and State

FUJINO MAPS

1. Ca. 1906 Island of Hawai'i map: Honoka'a area of significance demarked by the red rectangle—Walter E. Wall, Surveyor.



Matsujiro Fujino Property
Name of Property

Hawai'i, Hawai'i
County and State

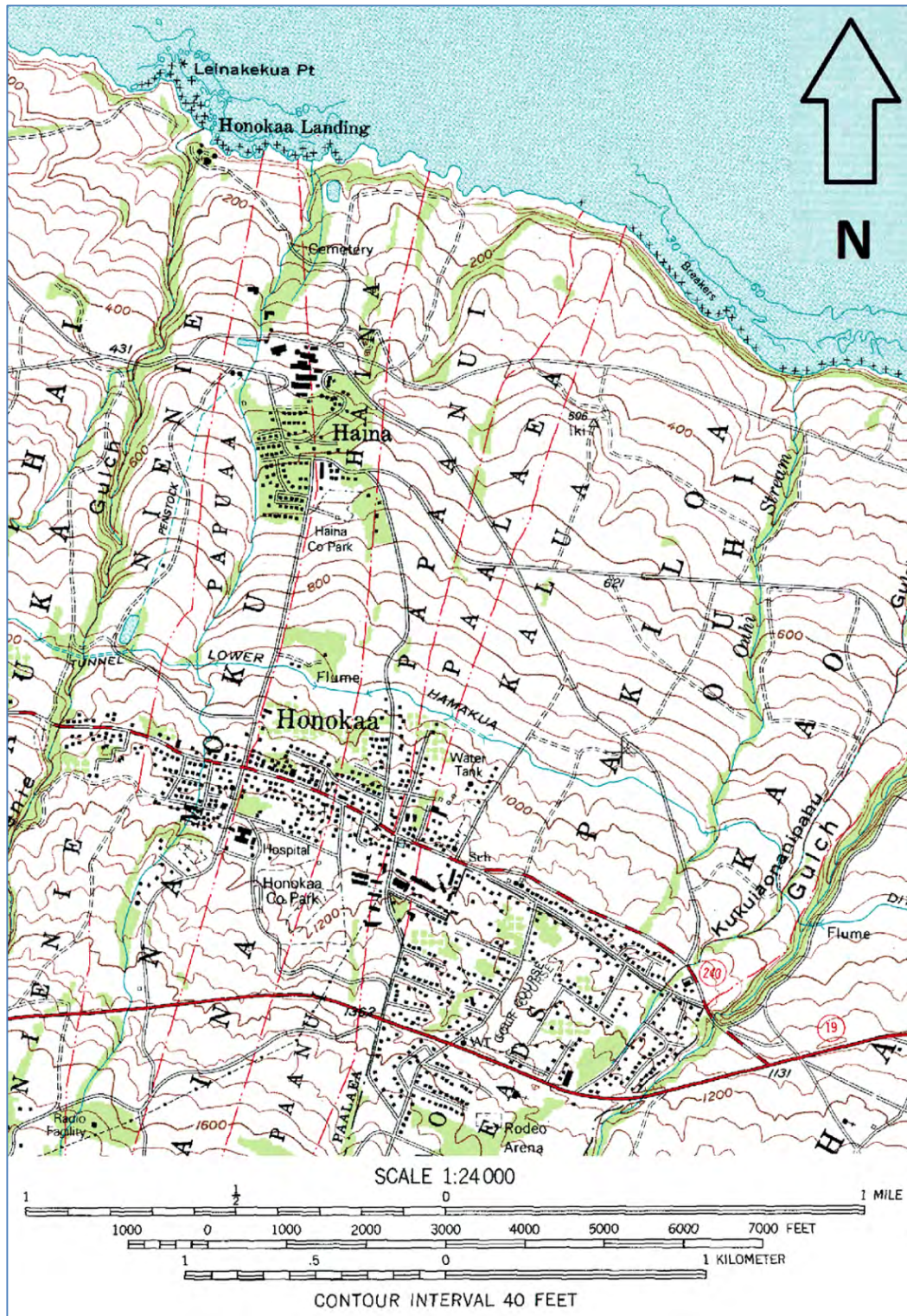
2. 1983 USGS Honoka'a Quad Honokaa Quad showing Honoka'a Town on the Hāmākua Coast of the Island of Hawai'i.



Matsujiro Fujino Property
Name of Property

Hawaii, Hawaii
County and State

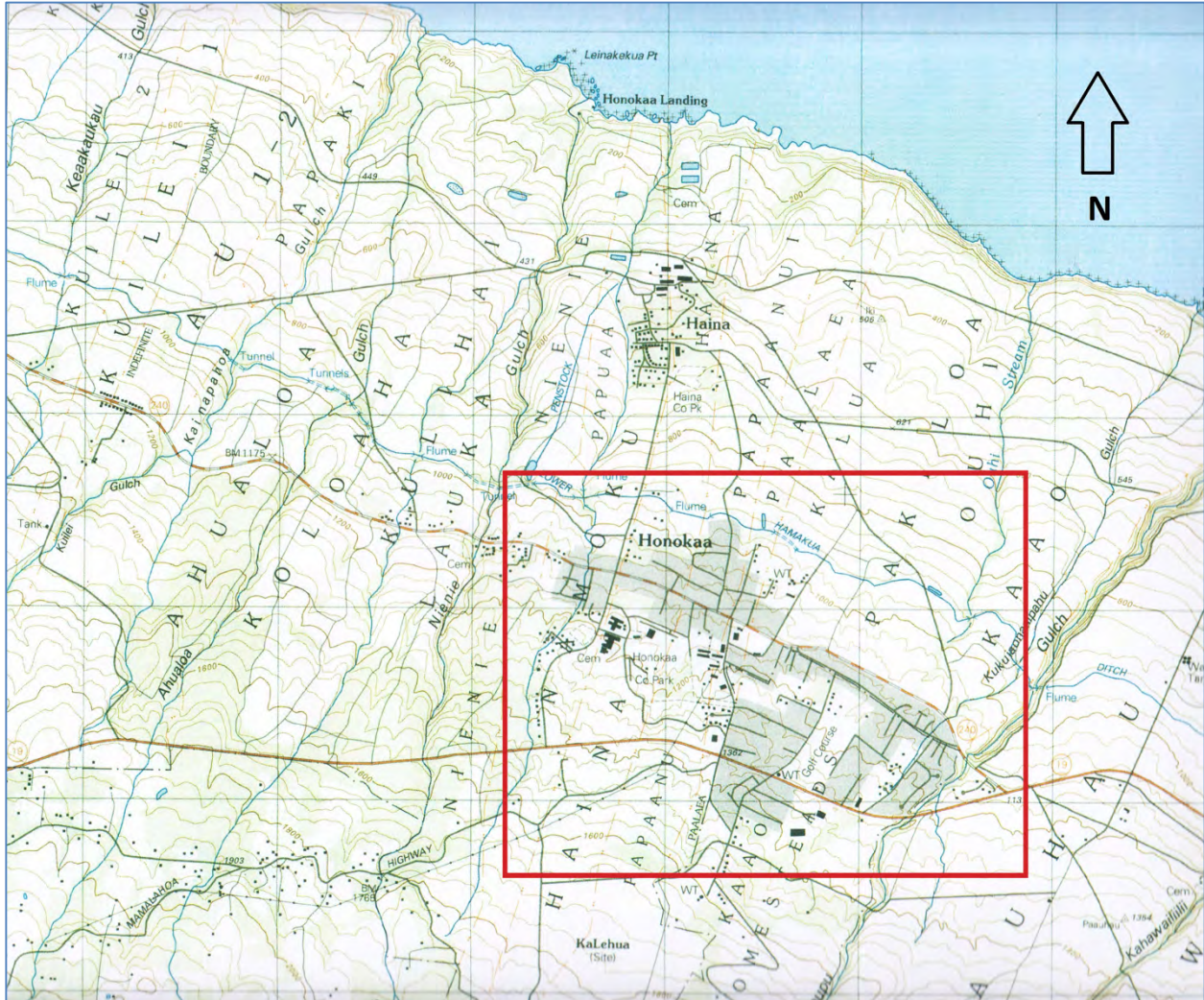
3. 1983 Honoka'a USGS Quadrangle Map cropped.



Matsujiro Fujino Property
Name of Property

Hawai'i, Hawai'i
County and State

4. 1995 USGS Honoka'a Quad Honokaa Quad showing Honoka'a Town on the Hāmākua Coast of the Island of Hawai'i.



Matsujiro Fujino Property
Name of Property

Hawaii, Hawaii
County and State

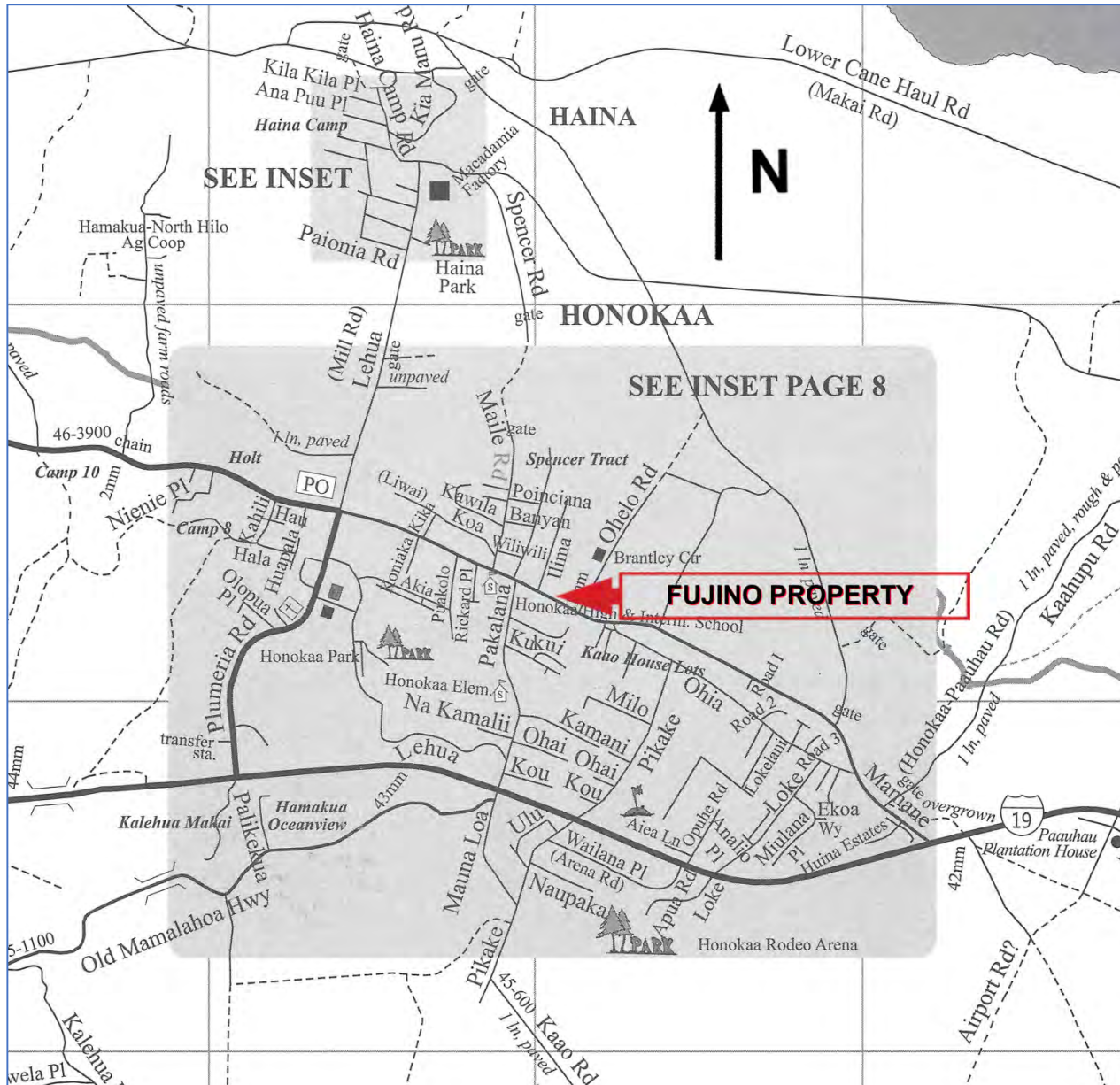
5. 1995 USGS Honoka'a Quad showing the Fujino Property in its current location.



Matsujiro Fujino Property
Name of Property

Hawai'i, Hawai'i
County and State

6. 2014 Honoka'a street map demarking the current Fujino Property location.

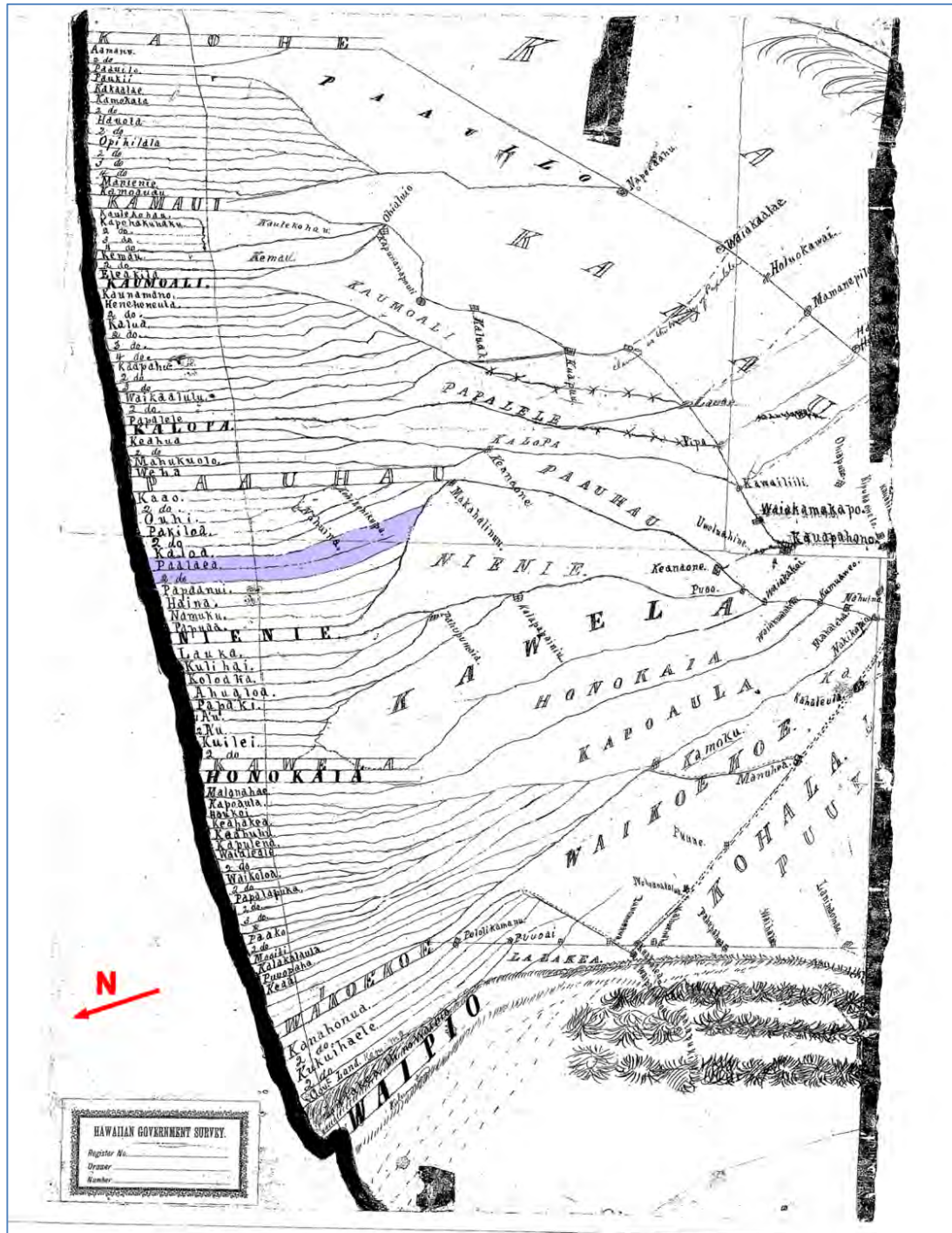


Matsujiro Fujino Property
Name of Property

Hawai'i, Hawai'i
County and State

Fujino Property Historic Maps

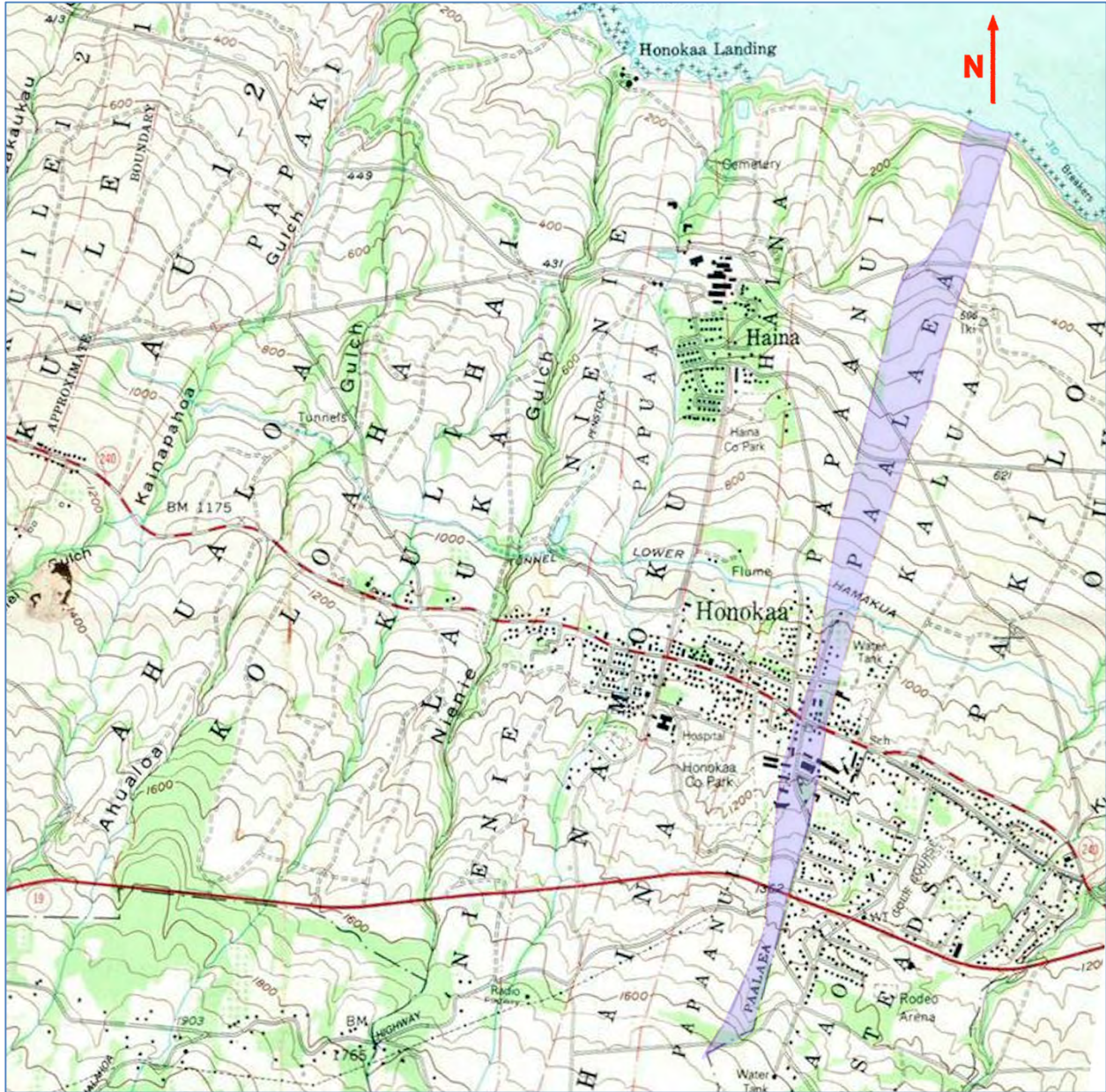
- 7. Ca. 1880s Historic Hawai'i State Survey Office map showing Ahupua'a Pa'alaea Apana 5 in purple, n.d.



Matsujiro Fujino Property
Name of Property

Hawai'i, Hawai'i
County and State

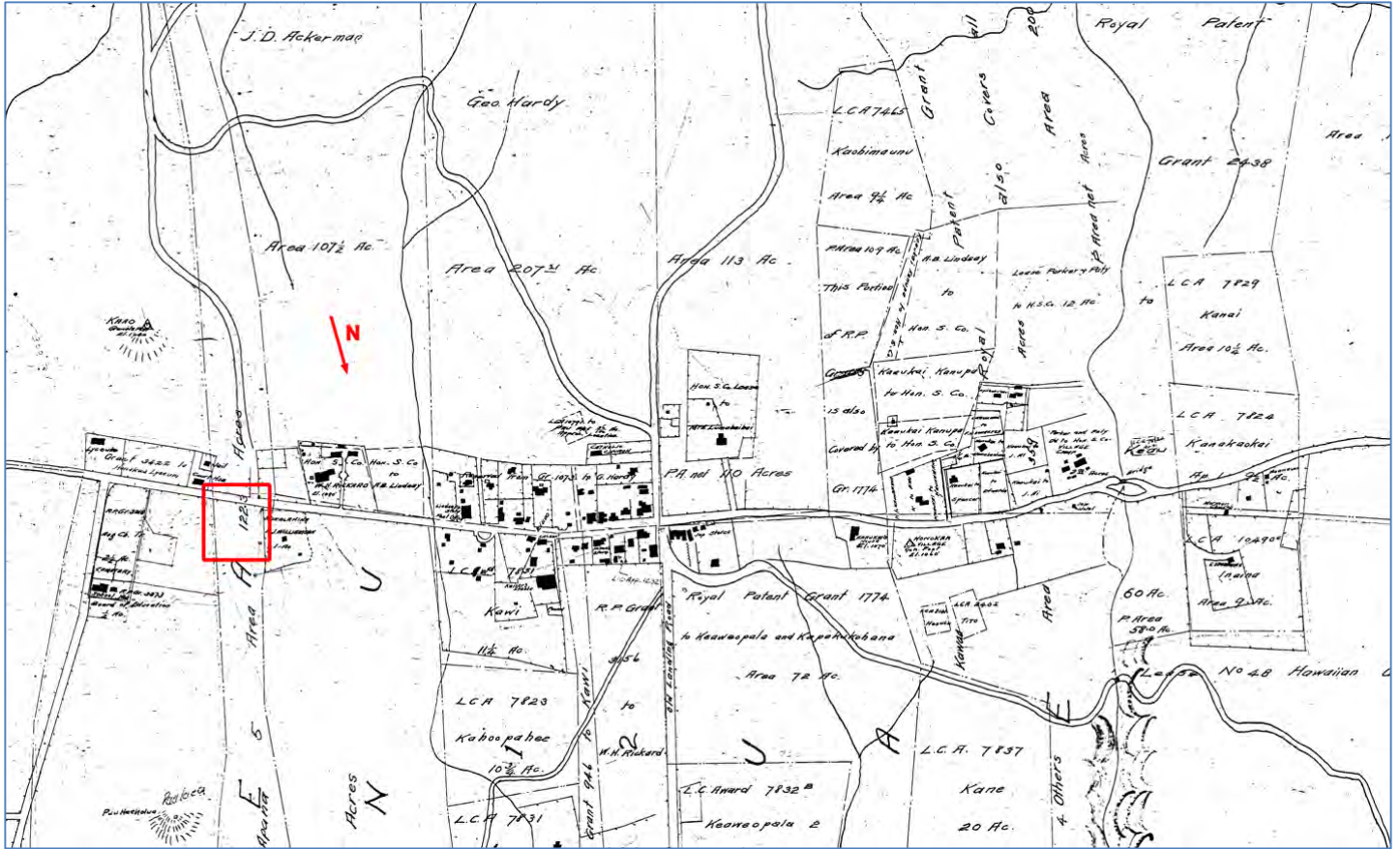
8. 1995 USGS Honoka'a Quad map showing the approximate location of the Fujino Property in Honoka'a Town in Ahupua'a Pa'alaea Apana 5 shown in purple.



Matsujiro Fujino Property
Name of Property

Hawai'i, Hawai'i
County and State

9. 1904 Historic Honoka'a area map (Reg2267WIDE)-Charles Dove C.E. showing the approximate location of the Fujino Property demarked in red.



Matsujiro Fujino Property
Name of Property

Hawai'i, Hawai'i
County and State

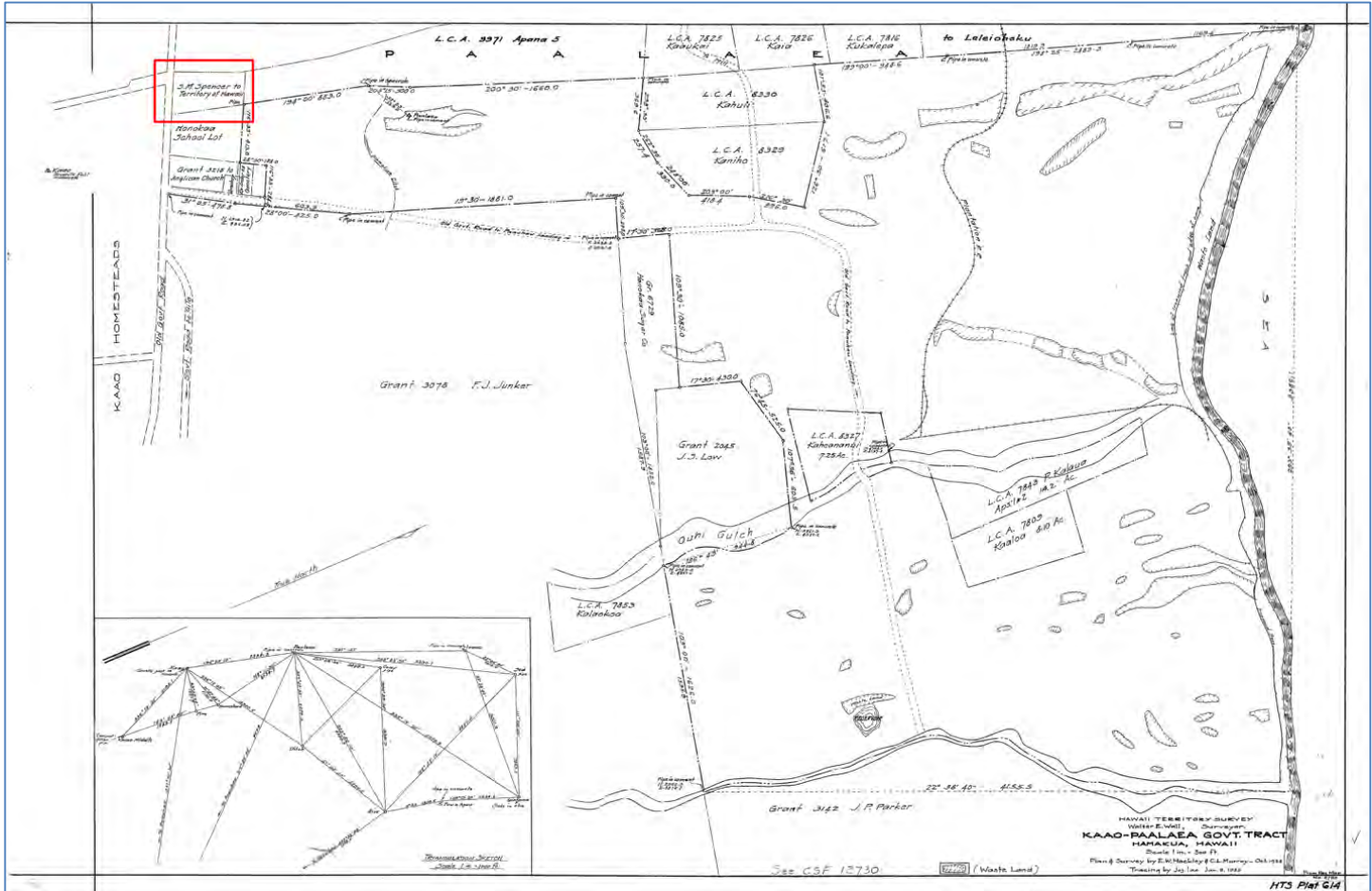
10. 1912 Historic Field 19 map created by the C.E. Office Survey showing the future Fujino Property site demarked in red.



Matsujiro Fujino Property
Name of Property

Hawaii, Hawaii
County and State

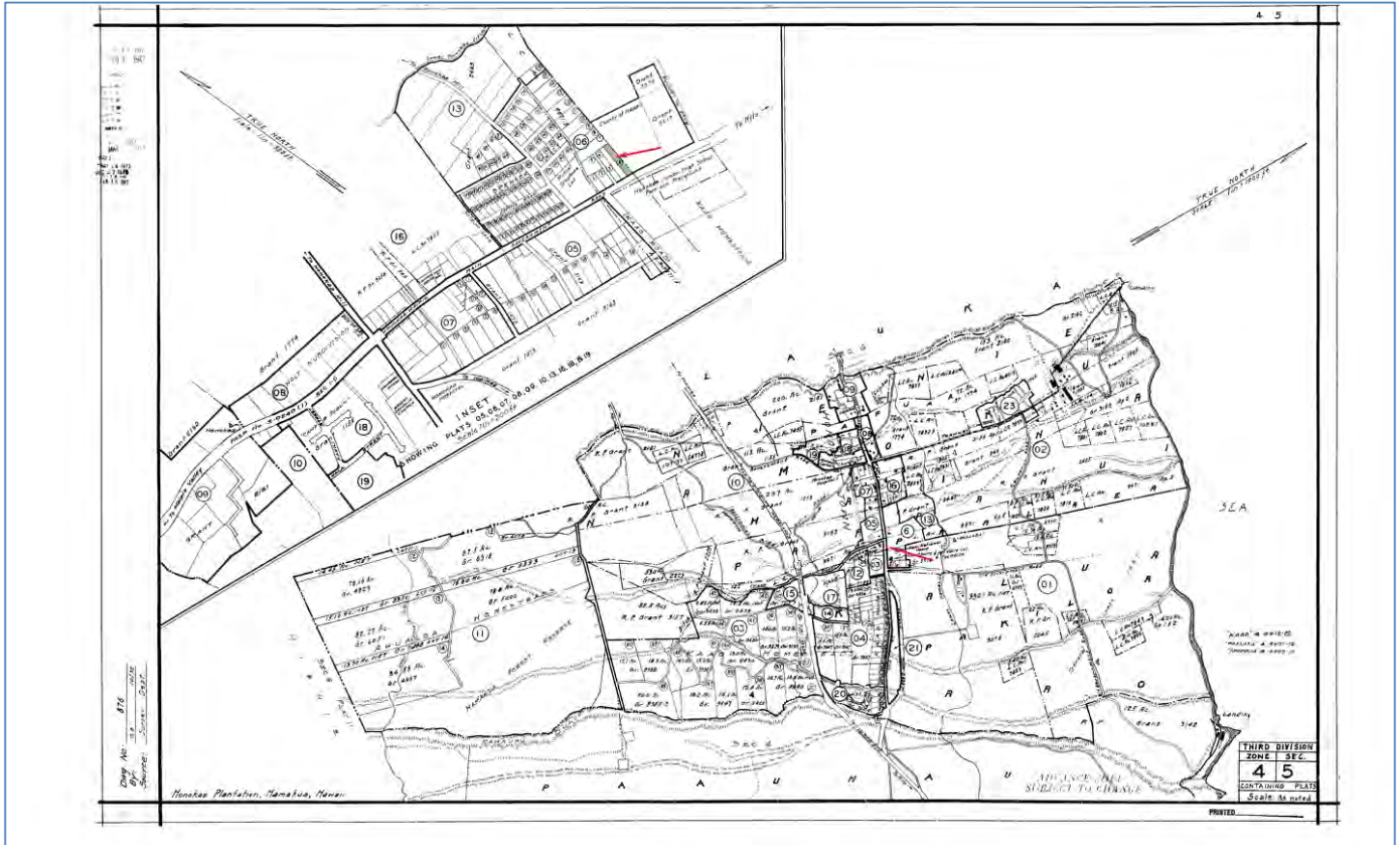
11. 1924 Plat0614 Spencer Tract/Government Land in LCA 9971 Apana 5 demarking the Fujino Property area.



Matsujiro Fujino Property
Name of Property

Hawai'i, Hawai'i
County and State

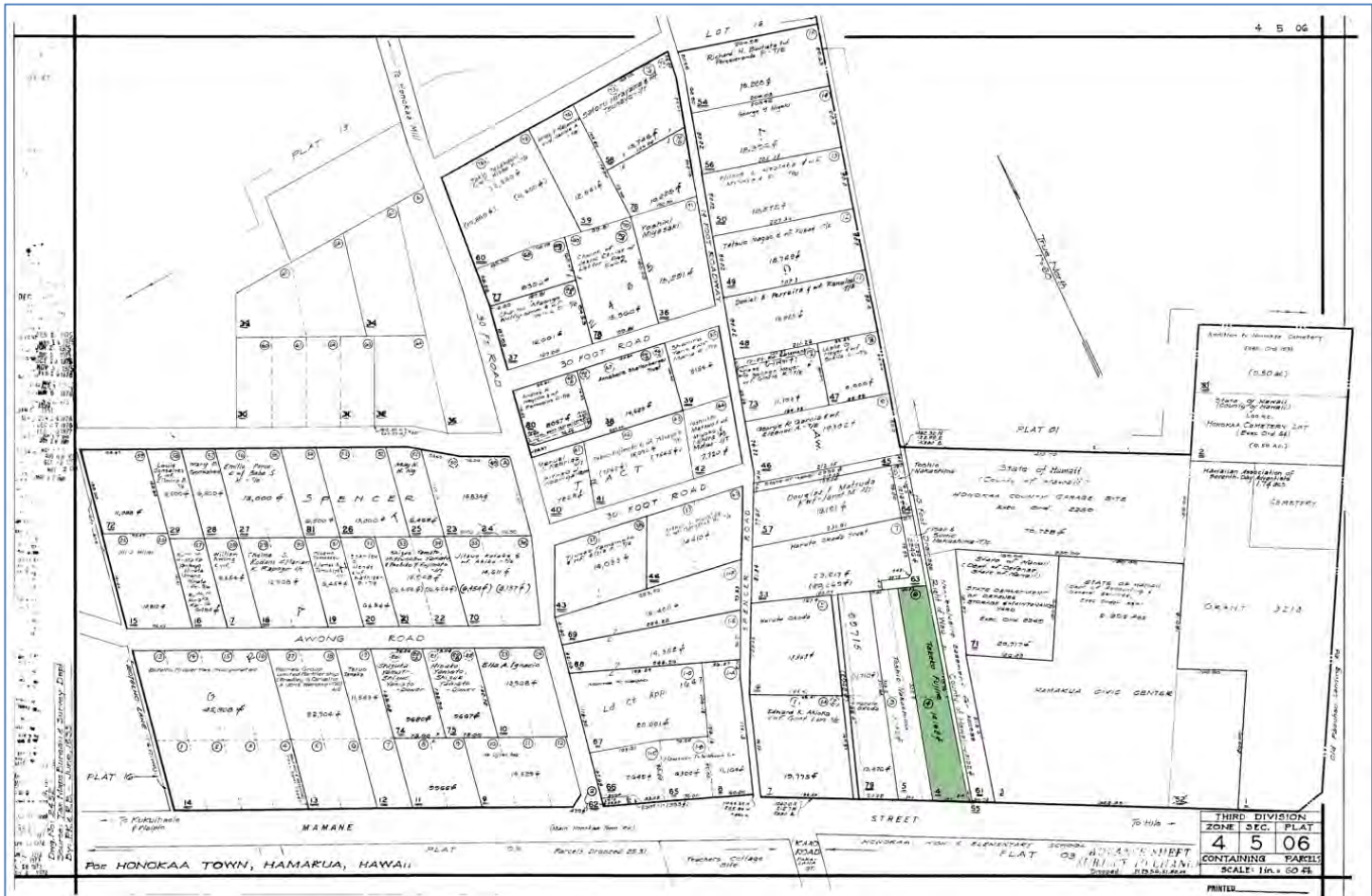
12. 1932 (3) 4-5 Tax Map (revised with 1935 overlay) showing the whole Historic Honoka'a Town with the Fujino Property in green color.



Matsujiro Fujino Property
Name of Property

Hawaii, Hawaii
County and State

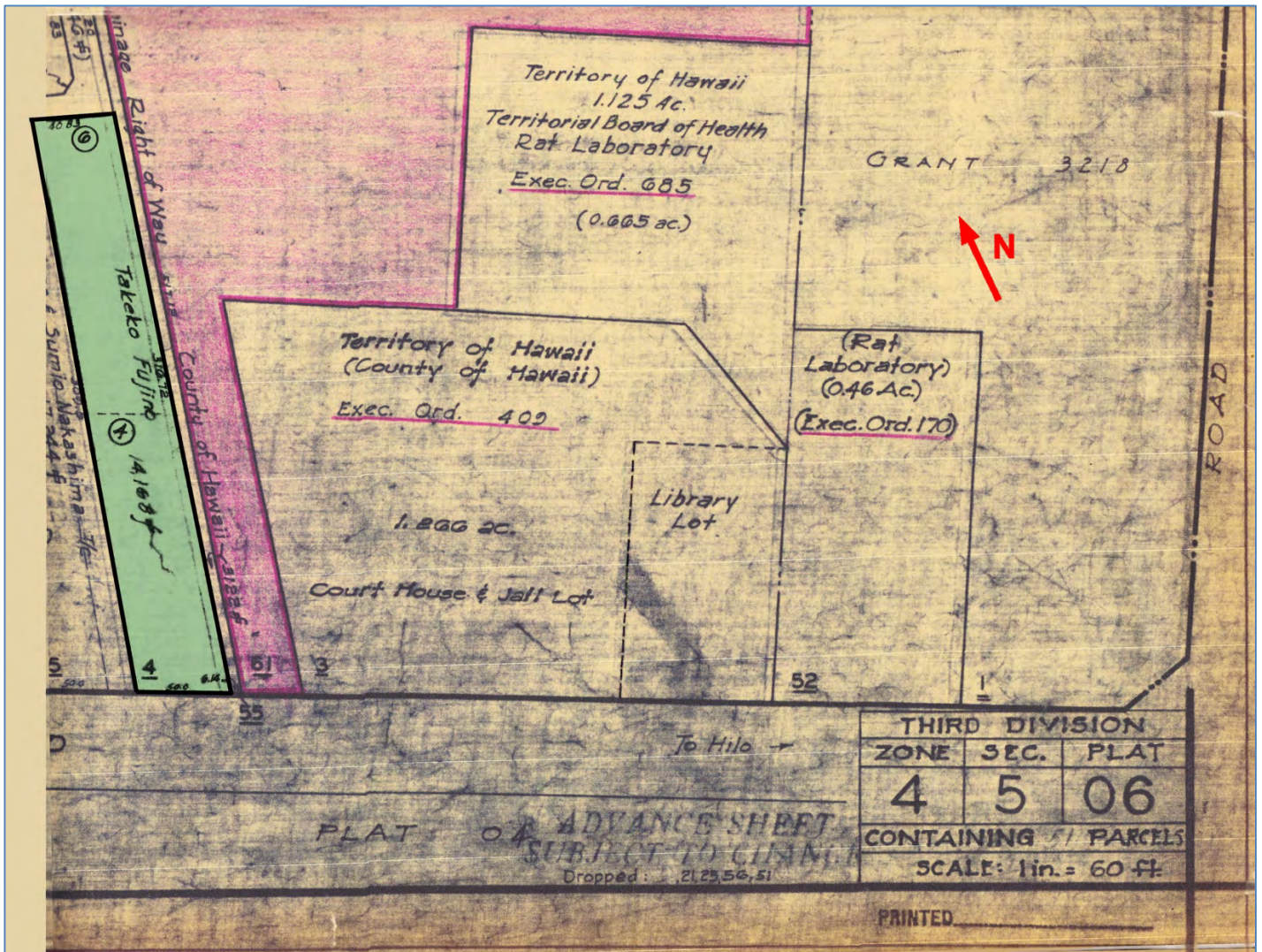
13. 1935 4-5-006: 014 County Tax Map showing the Fujino Property site depicted in green color.



Matsujiro Fujino Property
 Name of Property

Hawai'i, Hawai'i
 County and State

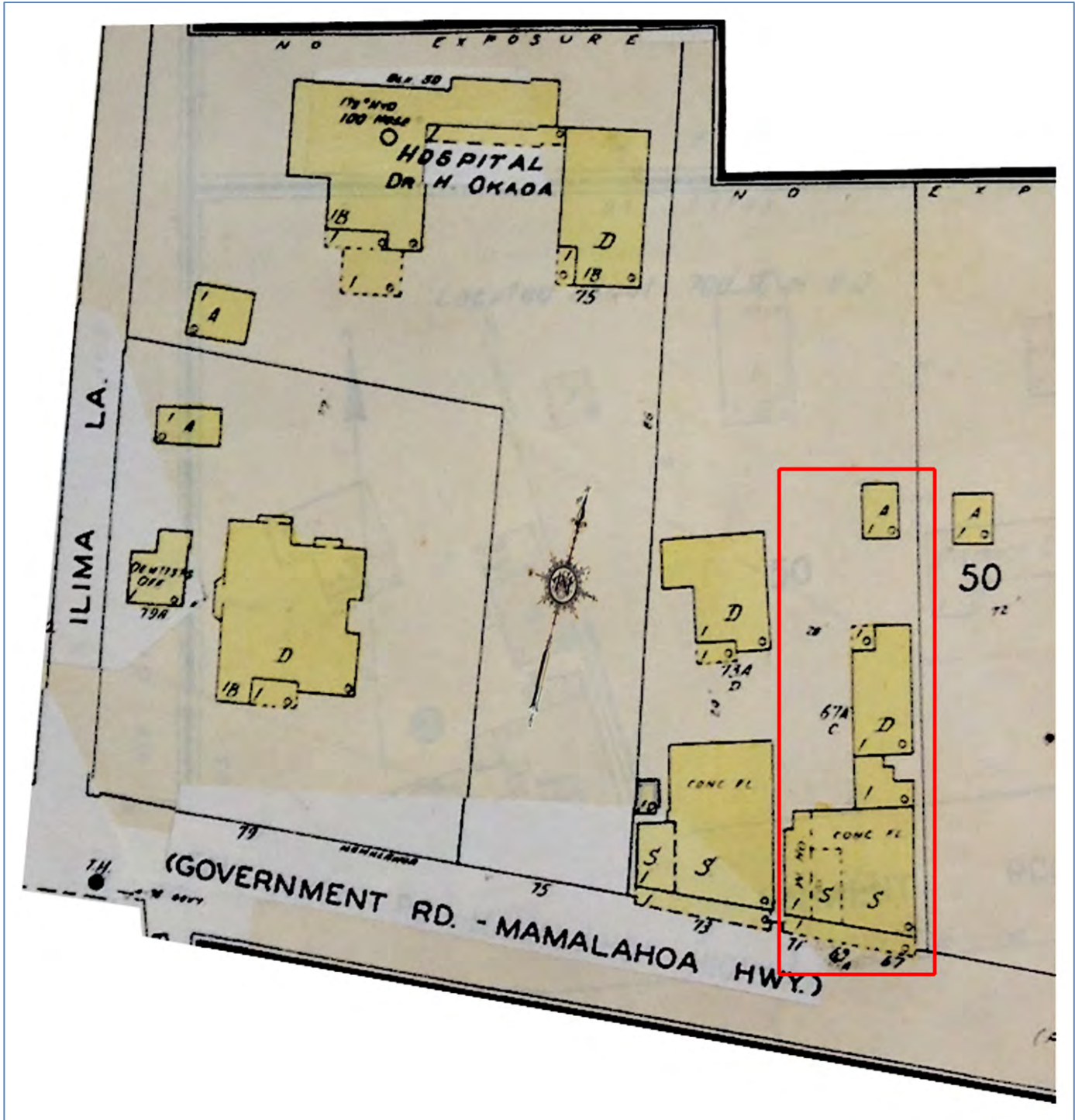
14. 1935 map of 4-5-06 depicting Honoka'a Civic Center and Fujino Property (in green).



Matsujiro Fujino Property
Name of Property

Hawaii, Hawaii
County and State

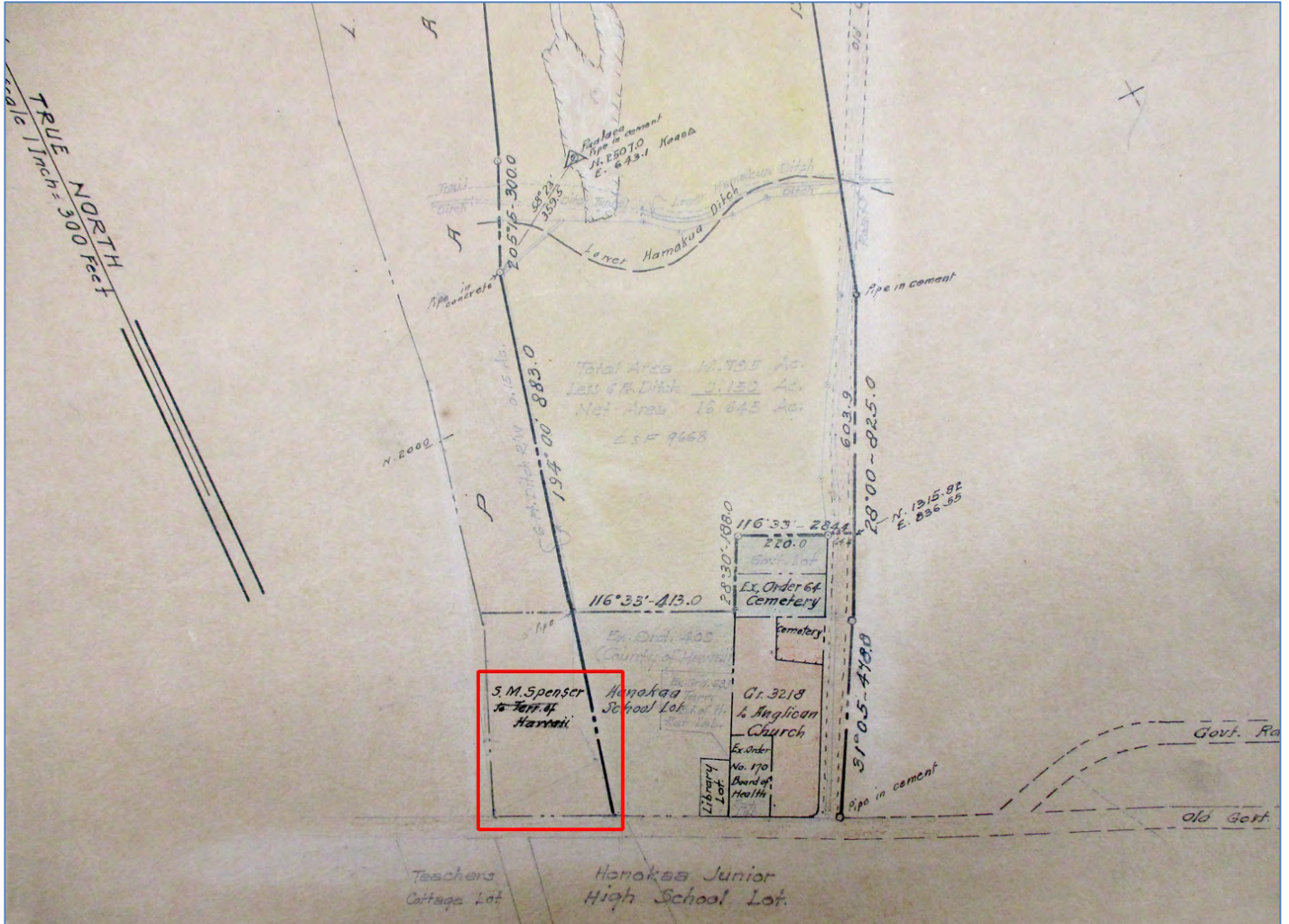
15. 1914-1955 updated Historic Honoka'a Town Sanborn Fire Insurance map (partial) with 1955 updates showing the Fujino Property in its current location demarked in red. (Note the commercial building housing Fujino Store and the family's residence are joined.)



Matsujiro Fujino Property
Name of Property

Hawai'i, Hawai'i
County and State

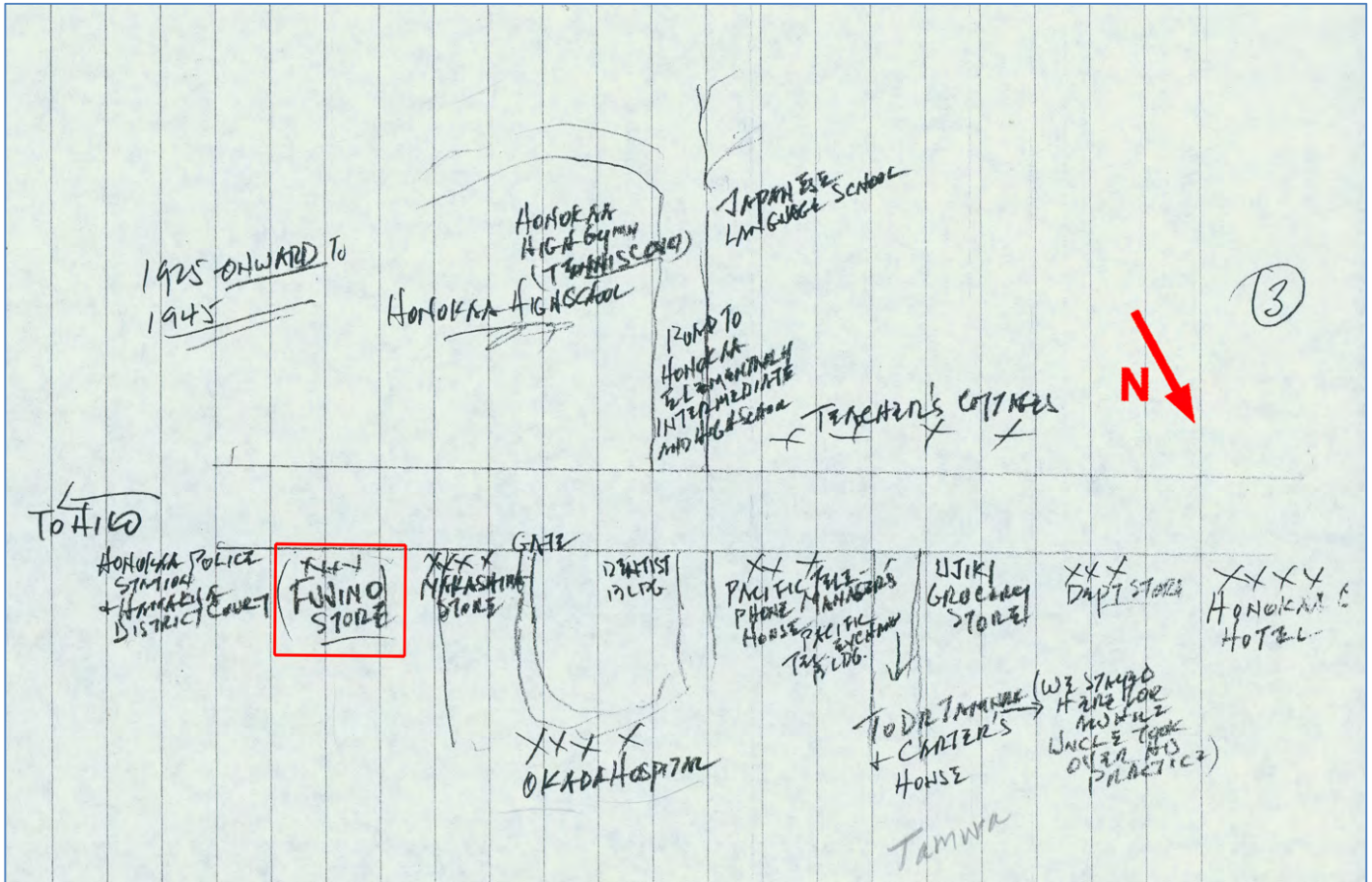
16. 1953 Historic DAGS Survey Map showing a portion of the Spencer Tract with the Fujino Property location demarked in red.



Matsujiro Fujino Property
Name of Property

Hawaii, Hawaii
County and State

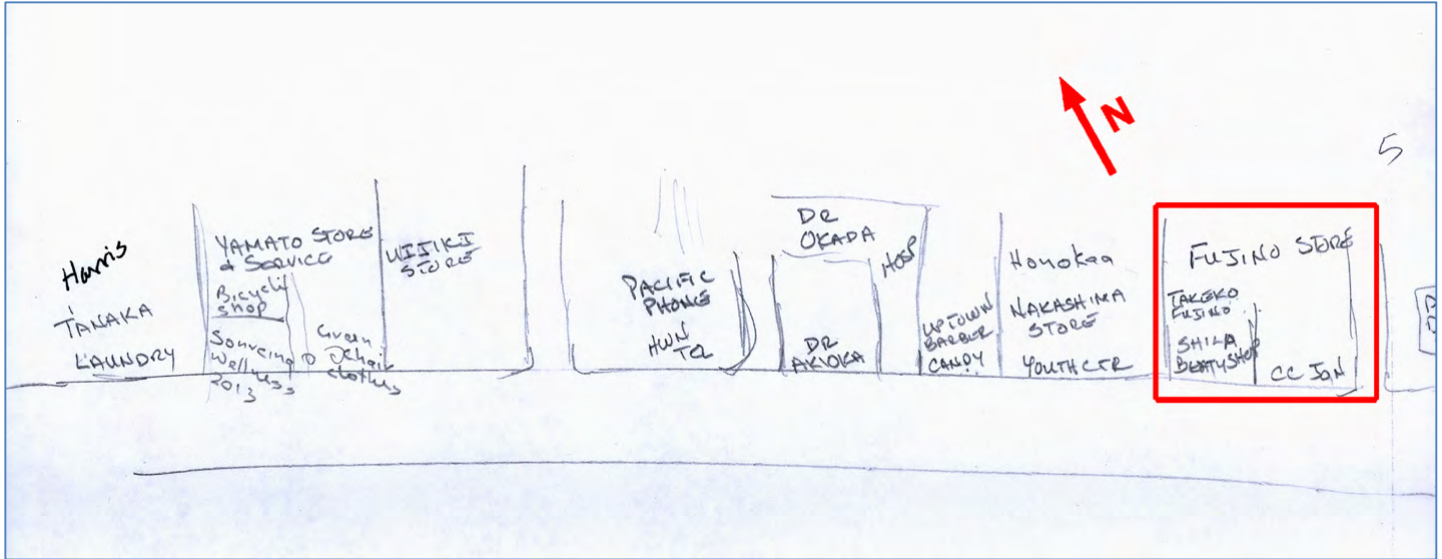
17. 1925-1941 hand drawn map by Toshio Harunaga showing the Fujino Property.



Matsujiro Fujino Property
Name of Property

Hawaii, Hawaii
County and State

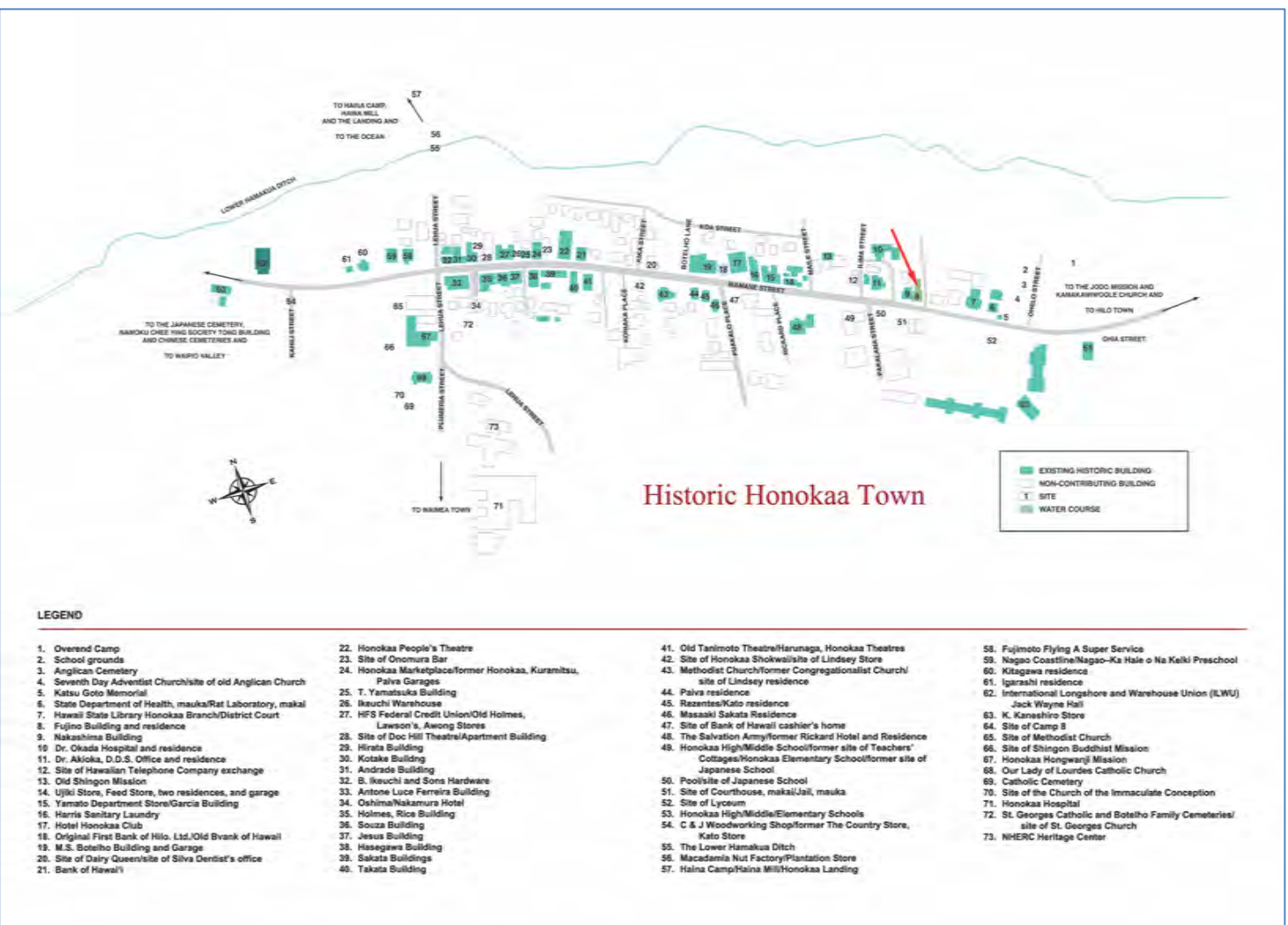
18. 2012 Composite Historic Honoka'a Town Map (Sheet 6) created by Eric Paiva demarking the Fujino Property within a red rectangle.



Matsujino Fujino Property
 Name of Property

Hawaii, Hawaii
 County and State

19. 2016 Historic Honoka'a Town building map showing the Fujino Property in contrasting green color.



Matsujiro Fujino Property
Name of Property

Hawai'i, Hawai'i
County and State

20. 2017 Honoka'a, HI 96727—Fujino Buildings on Google Map outlined in red—commercial-residential building *mauka* and non-contributing garage *makai*.



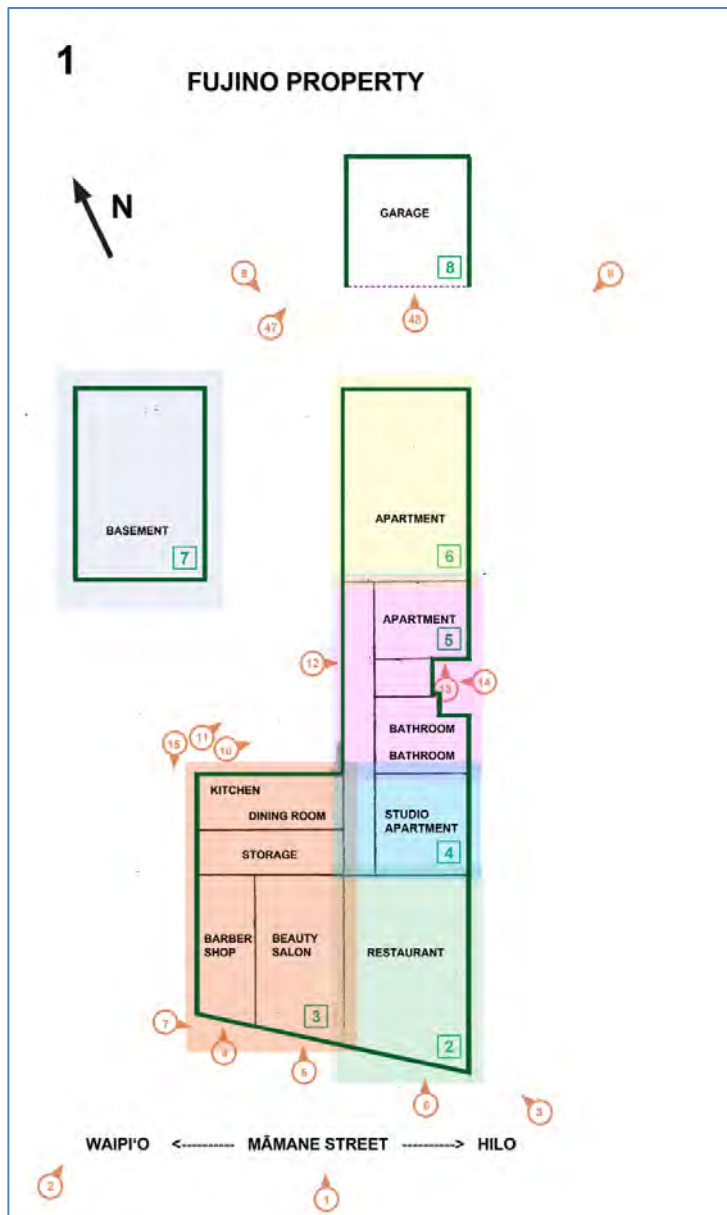
Matsujiro Fujino Property
Name of Property

Hawai'i, Hawai'i
County and State

Photographs

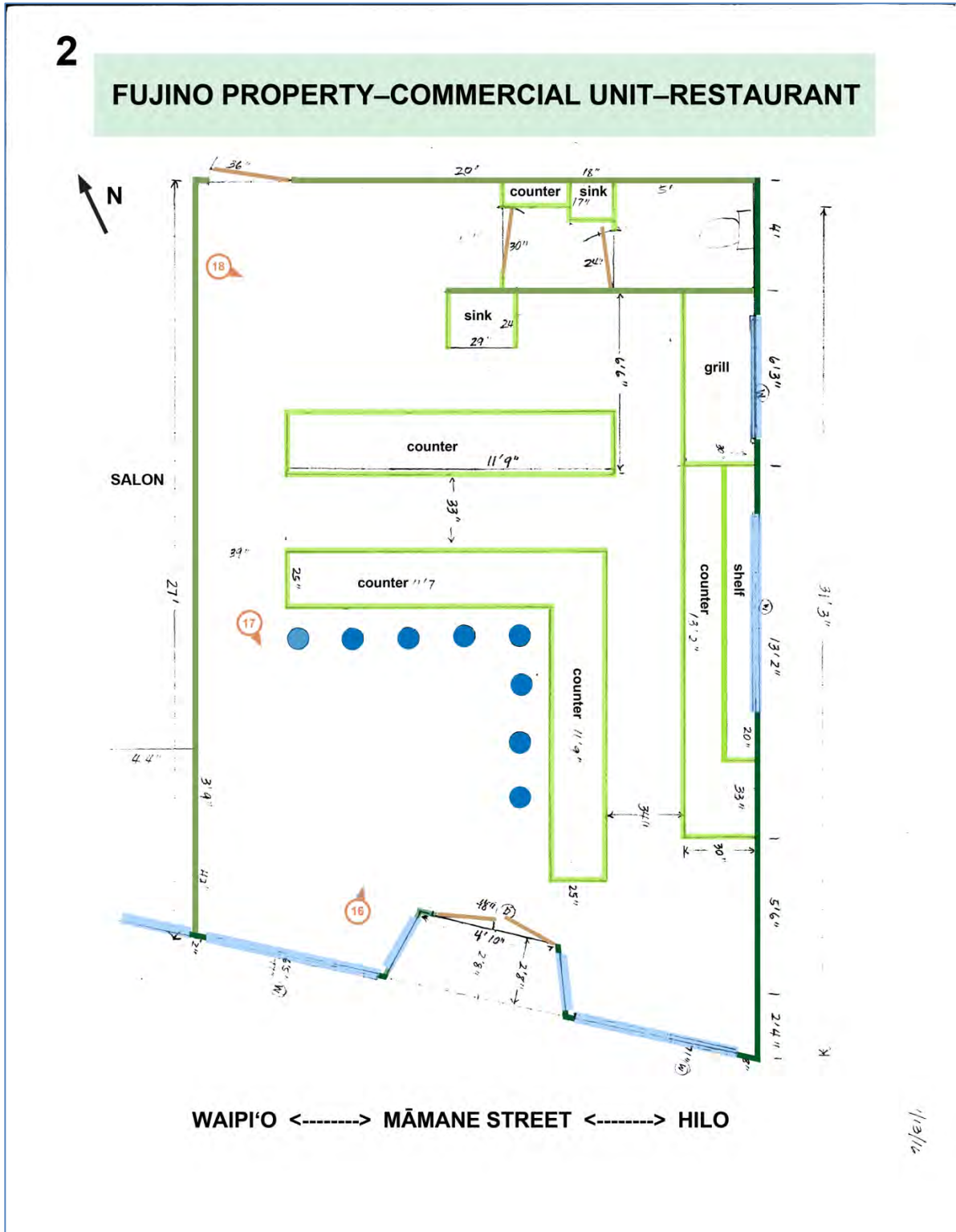
Submit clear and descriptive photographs. The size of each image must be 1600x1200 pixels (minimum), 3000x2000 preferred, at 300 ppi (pixels per inch) or larger. Key all photographs to the sketch map. Each photograph must be numbered and that number must correspond to the photograph number on the photo log. For simplicity, the name of the photographer, photo date, etc. may be listed once on the photograph log and doesn't need to be labeled on every photograph.

Photo Sketches



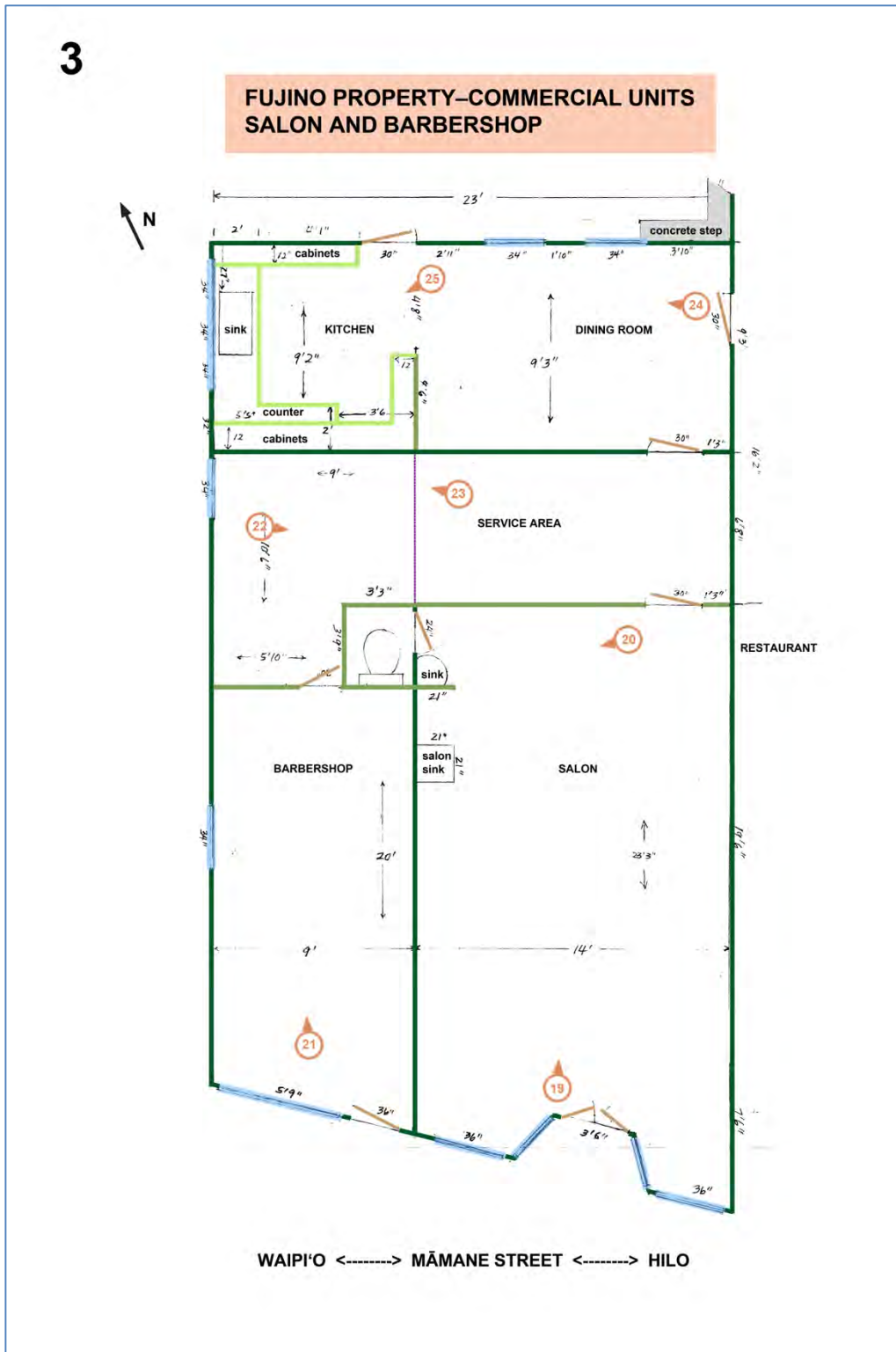
Matsujiro Fujino Property
Name of Property

Hawaii, Hawaii
County and State



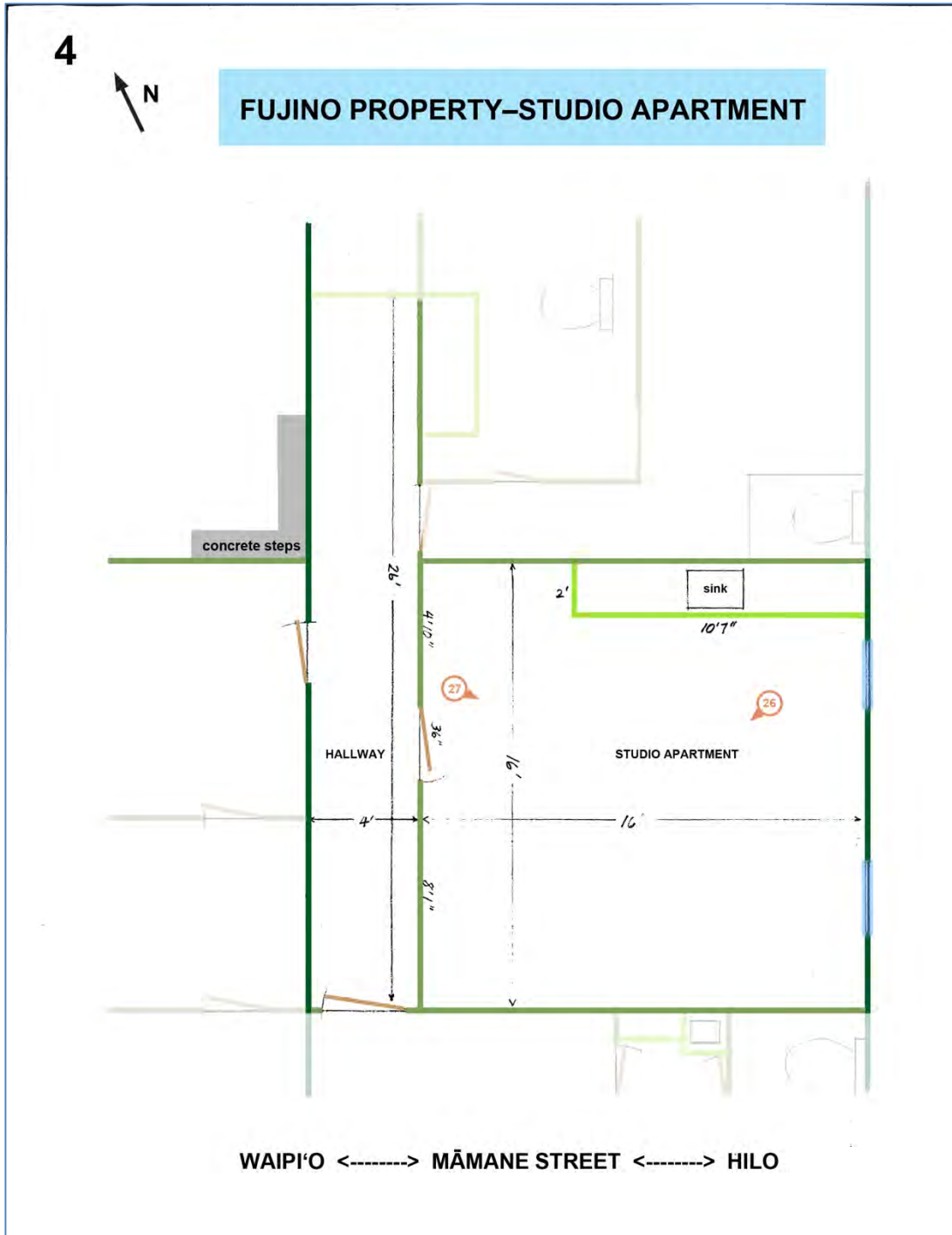
Matsujiro Fujino Property
Name of Property

Hawai'i, Hawai'i
County and State



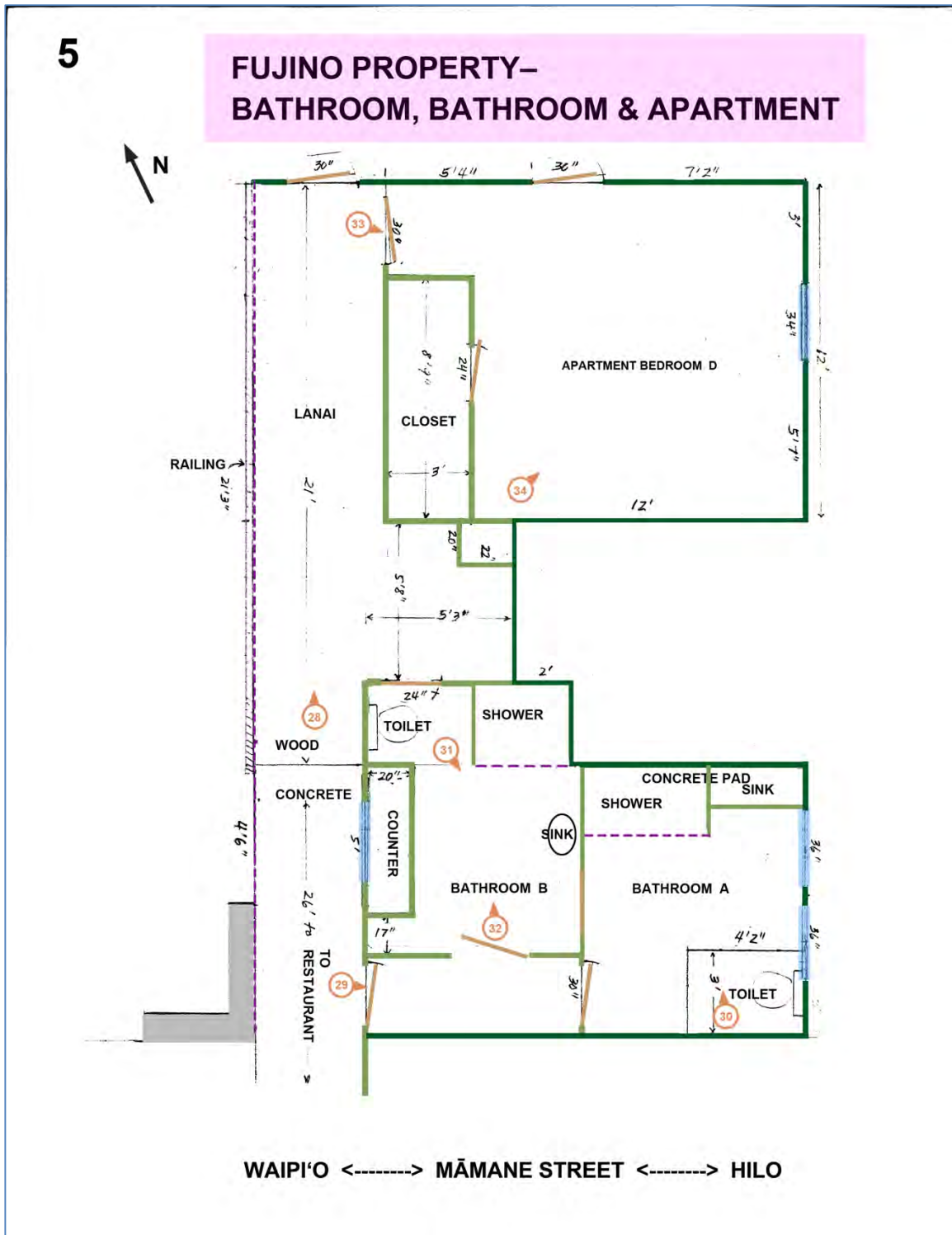
Matsujiro Fujino Property
Name of Property

Hawai'i, Hawai'i
County and State



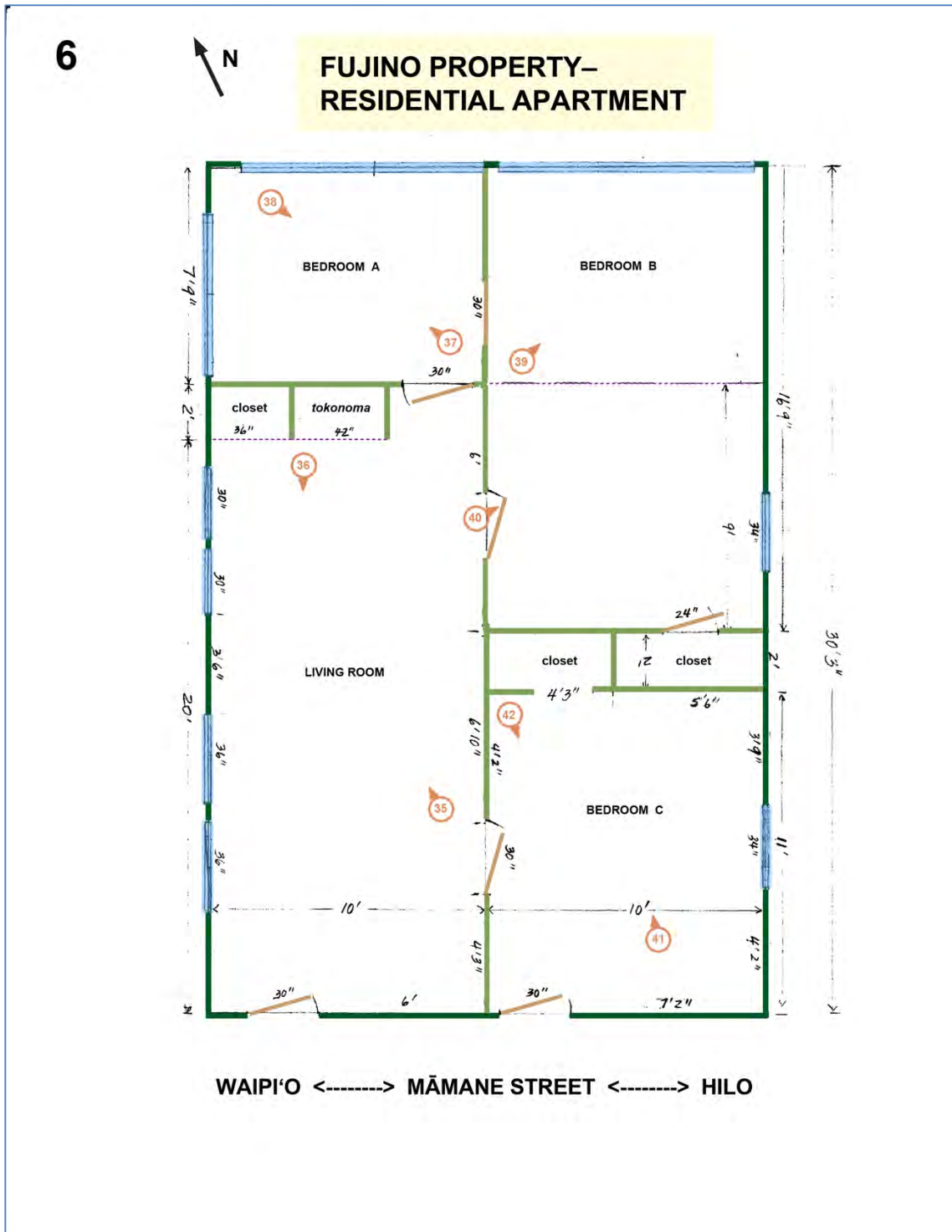
Matsujiro Fujino Property
Name of Property

Hawaii, Hawaii
County and State



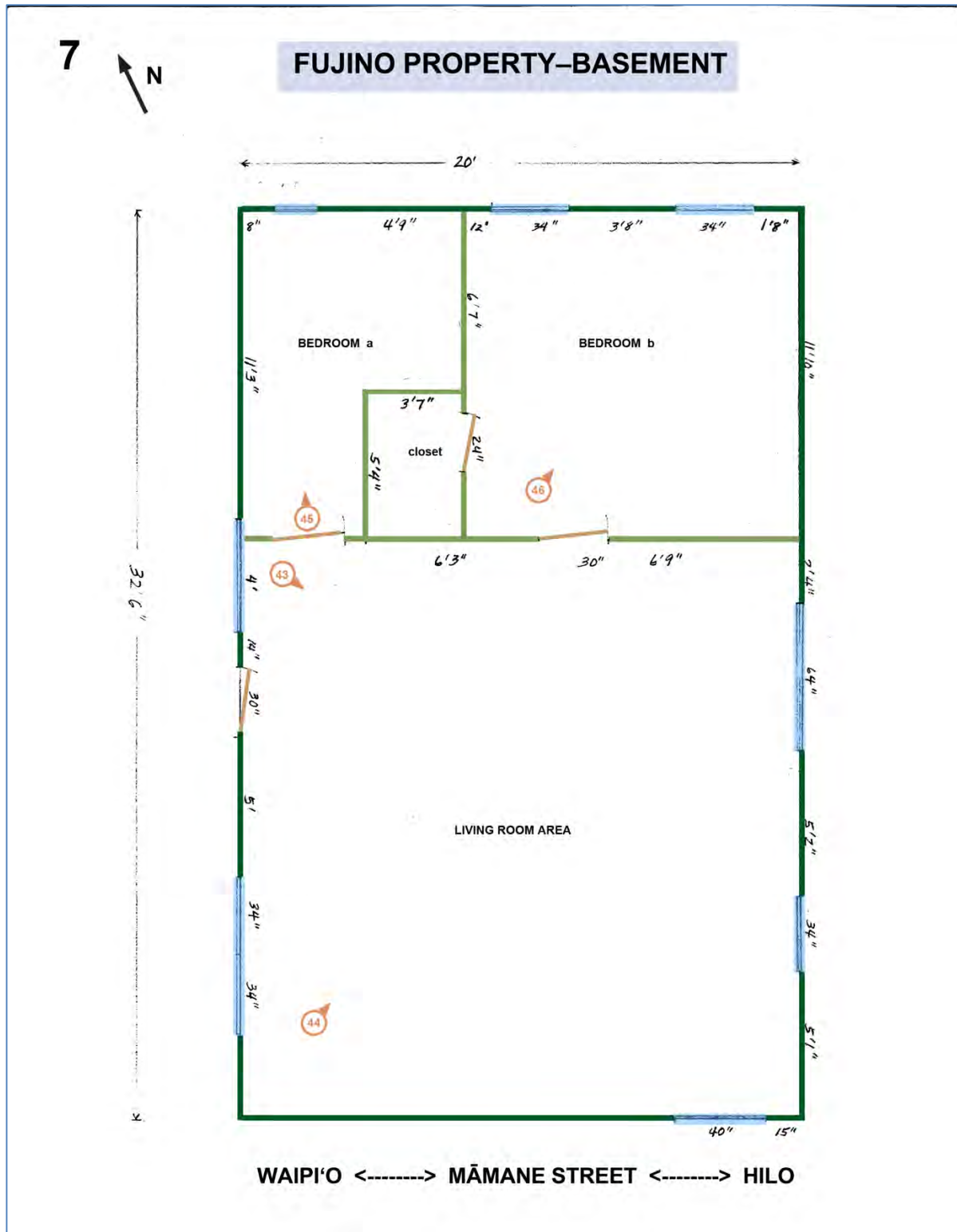
Matsujiro Fujino Property
Name of Property

Hawai'i, Hawai'i
County and State



Matsujiro Fujino Property
Name of Property

Hawaii, Hawaii
County and State



Matsujiro Fujino Property
Name of Property

Hawai'i, Hawai'i
County and State

Photo Log

Name of Property: Matsujiro Fujino Property

City or Vicinity: Honoka'a

County: Hawai'i State: Hawai'i

Photographers: Laura Ruby, Ross Stephenson

Dates Photographed: 2017-2018

Location of Original Digital Files: Ross W. Stephenson
38 Judd Street, 24B,
Honolulu HI 96817
Job# Historic and Architectural Resources of Honoka'a

Description of Photograph(s) and number, include description of view indicating direction of camera:

Matsujiro Fujino Property
Name of Property

Hawai'i, Hawai'i
County and State

Photo #1 (HI_Hawai'i County_Honoka'aMPS_Matsujiro Fujino Property_0001)
Māmane Street façade, (*mauka* side), camera facing northeast
Photographer: Ross Stephenson

1 of 48.

Photo #2 (HI_Hawai'i County_Honoka'aMPS_Matsujiro Fujino Property_0002)
Māmane Street façade, (oblique view), camera facing east-northeast
Photographer: Ross Stpenson

2 of 48.

Photo #3 (HI_Hawai'i County_Honoka'aMPS_Matsujiro Fujino Property_0003)
Māmane Street façade, ((oblique view), camera facing north-northwest
Photographer: Ross Stephenson

3 of 48.

Photo #4 (HI_Hawai'i County_Honoka'aMPS_Matsujiro Fujino Property_0004)
Exterior detail: Māmane Street façade, Waipi'o-side bay (barbershop), camera facing northeast
Photographer: Laura Ruby

4 of 48.

Photo #5 (HI_Hawai'i County_Honoka'aMPS_Matsujiro Fujino Property_0005)
Exterior detail: Māmane Street façade, center bay (beauty shop), camera facing northeast
Photographer: Laura Ruby

5 of 48.

Photo #6 (HI_Hawai'i County_Honoka'aMPS_Matsujiro Fujino Property_0006)
Exterior detail: Māmane Street façade, Hilo-side bay (restaurant), camera facing northeast
Photographer: Laura Ruby

6 of 48.

Matsujiro Fujino Property
Name of Property

Hawai'i, Hawai'i
County and State

Photo #7 (HI_Hawai'i County_Honoka'aMPS_Matsujiro Fujino Property_0007)
Exterior detail: Māmane Street façade, pedestrian awning and concrete sidewalk, camera facing south-southeast

Photographer: Ross Stephenson

7 of 48.

Photo #8 (HI_Hawai'i County_Honoka'aMPS_Matsujiro Fujino Property_0008)
Hilo-side of joined commercial and residential building, camera facing south-southwest

Photographer: Laura Ruby

8 of 48.

Photo #9 (HI_Hawai'i County_Honoka'aMPS_Matsujiro Fujino Property_0009)
Makai- and *Waipi'o-*sides of residence, camera facing south

Photographer: Laura Ruby

9 of 48.

Photo #10 (HI_Hawai'i County_Honoka'aMPS_Matsujiro Fujino Property_0010)
Waipi'o-side of residence looking onto the courtyard camera facing east

Photographer: Laura Ruby

10 of 48.

Photo #11 (HI_Hawai'i County_Honoka'aMPS_Matsujiro Fujino Property_0011)
Courtyard pond, camera facing east-northeast

Photographer: Ross Stephenson

11 of 48.

Photo #12 (HI_Hawai'i County_Honoka'aMPS_Matsujiro Fujino Property_0012)
External detail: Waipi'o-side understory, camera facing south-southeast

Photographer: Laura Ruby

12 of 48.

Matsujiro Fujino Property
Name of Property

Hawai'i, Hawai'i
County and State

Photo #13 (HI_Hawai'i County_Honoka'aMPS_Matsujiro Fujino Property_0013)
Hilo-side understory (*mauka* section), camera facing north-northeast
Photographer: Laura Ruby

13 of 48.

Photo #14 (HI_Hawai'i County_Honoka'aMPS_Matsujiro Fujino Property_0014)
Hilo-side understory (*makai* side), camera facing north-northwest
Photographer: Laura Ruby

14 of 48.

Photo #15 (HI_Hawai'i County_Honoka'aMPS_Matsujiro Fujino Property_0015)
Waipi'o-side commercial building section camera facing south-southwest
Photographer: Ross Stephenson

15 of 48.

Photo #16 (HI_Hawai'i County_Honoka'aMPS_Matsujiro Fujino Property_0016)
Interior: Restaurant counter, camera facing north-northeast
Photographer: Ross Stephenson

16 of 48.

Photo #17 (HI_Hawai'i County_Honoka'aMPS_Matsujiro Fujino Property_0017)
Interior: Restaurant windows, camera facing south
Photographer: Ross Stephenson

17 of 48.

Photo #18 (HI_Hawai'i County_Honoka'aMPS_Matsujiro Fujino Property_0018)
Interior: Restaurant prep area, camera facing south-southeast
Photographer: Ross Stephenson

18 of 48.

Matsujiro Fujino Property
Name of Property

Hawai'i, Hawai'i
County and State

Photo #19 (HI_Hawai'i County_Honoka'aMPS_Matsujiro Fujino Property_0019)
Interior: Beauty salon, camera facing north-northeast
Photographer: Ross Stephenson

19 of 48.

Photo #20 (HI_Hawai'i County_Honoka'aMPS_Matsujiro Fujino Property_0020)
Interior: Beauty salon sinks and restroom, camera facing west
Photographer: Ross Stephenson

20 of 48.

Photo #21 (HI_Hawai'i County_Honoka'aMPS_Matsujiro Fujino Property_0021)
Interior: Barbershop, camera facing north-northeast
Photographer: Ross Stephenson

21 of 48.

Photo #22 (HI_Hawai'i County_Honoka'aMPS_Matsujiro Fujino Property_0022)
Interior: Storage area, camera facing south-southeast
Photographer: Laura Ruby

22 of 48.

Photo #23 (HI_Hawai'i County_Honoka'aMPS_Matsujiro Fujino Property_0023)
Interior: Storage area, camera facing north-northwest
Photographer: Laura Ruby

23 of 48.

Photo #24 (HI_Hawai'i County_Honoka'aMPS_Matsujiro Fujino Property_0024)
Interior: Dining room and kitchen, camera facing north-northwest
Photographer: Laura Ruby

24 of 48.

Matsujiro Fujino Property
Name of Property

Hawai'i, Hawai'i
County and State

Photo #25 (HI_Hawai'i County_Honoka'aMPS_Matsujiro Fujino Property_0025)
Interior: Kitchen, camera facing west
Photographer: Laura Ruby

25 of 48.

Photo #26 (HI_Hawai'i County_Honoka'aMPS_Matsujiro Fujino Property_0026)
Interior: Studio apartment (former kitchen), camera facing west
Photographer: Laura Ruby

26 of 48.

Photo #27 (HI_Hawai'i County_Honoka'aMPS_Matsujiro Fujino Property_0027)
Interior: Studio apartment (former kitchen), camera facing north-northwest
Photographer: Laura Ruby

27 of 48.

Photo #28 (HI_Hawai'i County_Honoka'aMPS_Matsujiro Fujino Property_0028)
Waipi'o-side lanai, camera facing northeast
Photographer: Ross Stephenson

28 of 48.

Photo #29 (HI_Hawai'i County_Honoka'aMPS_Matsujiro Fujino Property_0029)
Interior: Bathroom A, camera facing south-southeast
Photographer: Laura Ruby

29 of 48.

Photo #30 (HI_Hawai'i County_Honoka'aMPS_Matsujiro Fujino Property_0030)
Interior: Bathroom A, camera facing north-northeast
Photographer: Laura Ruby

30 of 48.

Matsujiro Fujino Property
Name of Property

Hawai'i, Hawai'i
County and State

Photo #31 (HI_Hawai'i County_Honoka'aMPS_Matsujiro Fujino Property_0031)
Interior: Bathroom B, camera facing south
Photographer: Laura Ruby

31 of 48.

Photo #32 (HI_Hawai'i County_Honoka'aMPS_Matsujiro Fujino Property_0032)
Interior: Bathroom B, camera facing north-northeast
Photographer: Laura Ruby

32 of 48.

Photo #33 (HI_Hawai'i County_Honoka'aMPS_Matsujiro Fujino Property_0033)
Interior: Apartment bedroom D, camera facing southeast
Photographer: Laura Ruby

33 of 48.

Photo #34 (HI_Hawai'i County_Honoka'aMPS_Matsujiro Fujino Property_0034)
Interior: Apartment bedroom D, camera facing northeast
Photographer: Laura Ruby

34 of 48.

Photo #35 (HI_Hawai'i County_Honoka'aMPS_Matsujiro Fujino Property_0035)
Interior: Living room with *tokonoma*, camera facing north
Photographer: Laura Ruby

35 of 48.

Photo #36 (HI_Hawai'i County_Honoka'aMPS_Matsujiro Fujino Property_0036)
Interior: Living room, camera facing southwest
Photographer: Laura Ruby

36 of 48.

Matsujiro Fujino Property
Name of Property

Hawai'i, Hawai'i
County and State

Photo #37 (HI_Hawai'i County_Honoka'aMPS_Matsujiro Fujino Property_0037)
Interior: Apartment bedroom A, camera facing northwest
Photographer: Laura Ruby

37 of 48.

Photo #38 (HI_Hawai'i County_Honoka'aMPS_Matsujiro Fujino Property_0038)
Interior: Apartment bedroom A, camera facing south-southeast
Photographer: Ross Stephenson

38 of 48.

Photo #39 (HI_Hawai'i County_Honoka'aMPS_Matsujiro Fujino Property_0039)
Interior: Apartment bedroom B, camera facing east
Photographer: Laura Ruby

39 of 48.

Photo #40 (HI_Hawai'i County_Honoka'aMPS_Matsujiro Fujino Property_0040)
Interior: Apartment bedroom B, camera facing east-southeast
Photographer: Ross Stephenson

40 of 48.

Photo #41 (HI_Hawai'i County_Honoka'aMPS_Matsujiro Fujino Property_0041)
Interior: Apartment bedroom C, camera facing north-northeast
Photographer: Laura Ruby

41 of 48.

Photo #42 (HI_Hawai'i County_Honoka'aMPS_Matsujiro Fujino Property_0042)
Interior: Apartment bedroom C, camera facing south
Photographer: Ross Stephenson

42 of 48.

Matsujiro Fujino Property
Name of Property

Hawai'i, Hawai'i
County and State

Photo #43 (HI_Hawai'i County_Honoka'aMPS_Matsujiro Fujino Property_0043)
Interior: Basement living room, camera facing south-southeast
Photographer: Laura Ruby

43 of 48.

Photo #44 (HI_Hawai'i County_Honoka'aMPS_Matsujiro Fujino Property_0044)
Interior: Basement living room, camera facing northeast
Photographer: Laura Ruby

44 of 48.

Photo #45 (HI_Hawai'i County_Honoka'aMPS_Matsujiro Fujino Property_0045)
Interior: Basement bedroom A; camera facing northeast
Photographer: Laura Ruby

45 of 48.

Photo #46 (HI_Hawai'i County_Honoka'aMPS_Matsujiro Fujino Property_0046)
Interior: Basement bedroom B, camera facing northeast
Photographer: Laura Ruby

46 of 48.

Photo #47a and b (HI_Hawai'i County_Honoka'aMPS_Matsujiro Fujino Property_0047a and b)
Exterior: Noncontributing garage, before and during refurbishing, camera facing east-northeast
Photographer: Laura Ruby and Ross Stephenson

47a/b of 48.

Photo #48 (HI_Hawai'i County_Honoka'aMPS_Matsujiro Fujino Property_0048)
Interior: Noncontributing garage, camera facing east-northeast
Photographer: Ross Stephenson

48 of 48.

Matsujiro Fujino Property
Name of Property

Hawai'i, Hawai'i
County and State

Photo Log

Name of Property: Matsujiro Fujino Property

City or Vicinity: Honoka'a

County: Hawai'i State: Hawai'i

Photographers: Laura Ruby, Ross Stephenson

Dates Photographed: 2017-2018

Location of Original Digital Files: Ross W. Stephenson
38 Judd Street, 24B
Honolulu HI 96817
Job# Historic and Architectural Resources of Honoka'a

Description of Photograph(s) and number, include description of view indicating direction of camera:

Photo #1 (HI_Hawai'i County_Honoka'aMPS_Matsujiro Fujino Property_0001)
Māmane Street façade, (*mauka* side), camera facing northeast
Photographer: Ross Stephenson

1 of 48.



Matsujiro Fujino Property
Name of Property

Hawai'i, Hawai'i
County and State

Photo #2 (HI_Hawai'i County_Honoka'aMPS_Matsujiro Fujino Property_0002)
Māmane Street façade, (oblique view), camera facing east-northeast
Photographer: Ross Stephenson

2 of 48.



Matsujiro Fujino Property
Name of Property

Hawai'i, Hawai'i
County and State

Photo #3 (HI_Hawai'i County_Honoka'aMPS_Matsujiro Fujino Property_0003)
Māmane Street façade, ((oblique view), camera facing north-northwest
Photographer: Ross Stephenson

3 of 48.



Matsujiro Fujino Property
Name of Property

Hawai'i, Hawai'i
County and State

Photo #4 (HI_Hawai'i County_Honoka'aMPS_Matsujiro Fujino Property_0004)
Exterior detail: Māmane Street façade, Waipi'o-side bay (barbershop), camera facing northeast
Photographer: Laura Ruby

4 of 48.



Matsujiro Fujino Property
Name of Property

Hawai'i, Hawai'i
County and State

Photo #5 (HI_Hawai'i County_Honoka'aMPS_Matsujiro Fujino Property_0005)
Exterior detail: Māmane Street façade, center bay (beauty shop), camera facing northeast
Photographer: Laura Ruby

5 of 48.



Matsujiro Fujino Property
Name of Property

Hawai'i, Hawai'i
County and State

Photo #6 (HI_Hawai'i County_Honoka'aMPS_Matsujiro Fujino Property_0006)
Exterior detail: Māmane Street façade, Hilo-side bay (restaurant), camera facing northeast
Photographer: Laura Ruby

6 of 48.



Matsujiro Fujino Property
Name of Property

Hawai'i, Hawai'i
County and State

Photo #7 (HI_Hawai'i County_Honoka'aMPS_Matsujiro Fujino Property_0007)
Exterior detail: Māmane Street façade, pedestrian awning and concrete sidewalk, camera facing south-southeast

Photographer: Ross Stephenson

7 of 48.



Matsujiro Fujino Property
Name of Property

Hawai'i, Hawai'i
County and State

Photo #8 (HI_Hawai'i County_Honoka'aMPS_Matsujiro Fujino Property_0008)
Hilo-side of joined commercial and residential building, camera facing south-southwest
Photographer: Laura Ruby

8 of 48.



Matsujiro Fujino Property
Name of Property

Hawai'i, Hawai'i
County and State

Photo #9 (HI_Hawai'i County_Honoka'aMPS_Matsujiro Fujino Property_0009)
Makai- and *Waipi'o-*sides of residence, camera facing south
Photographer: Laura Ruby

9 of 48.



Matsujiro Fujino Property
Name of Property

Hawai'i, Hawai'i
County and State

Photo #10 (HI_Hawai'i County_Honoka'aMPS_Matsujiro Fujino Property_0010)
Waipi'o-side of residence looking onto the courtyard camera facing east
Photographer: Laura Ruby

10 of 48.



Matsujiro Fujino Property
Name of Property

Hawai'i, Hawai'i
County and State

Photo #11 (HI_Hawai'i County_Honoka'aMPS_Matsujiro Fujino Property_0011)
Courtyard pond, camera facing east-northeast
Photographer: Ross Stephenson

11 of 48.



Matsujiro Fujino Property
Name of Property

Hawai'i, Hawai'i
County and State

Photo #12 (HI_Hawai'i County_Honoka'aMPS_Matsujiro Fujino Property_0012)
External detail: Waipi'o-side understory, camera facing south-southeast
Photographer: Laura Ruby

12 of 48.



Matsujiro Fujino Property
Name of Property

Hawai'i, Hawai'i
County and State

Photo #13 (HI_Hawai'i County_Honoka'aMPS_Matsujiro Fujino Property_0013)
Hilo-side understory (*mauka* section), camera facing north-northeast
Photographer: Laura Ruby

13 of 48.



Matsujiro Fujino Property
Name of Property

Hawai'i, Hawai'i
County and State

Photo #14 (HI_Hawai'i County_Honoka'aMPS_Matsujiro Fujino Property_0014)
Hilo-side understory (*makai* side), camera facing north-northwest
Photographer: Laura Ruby

14 of 48.



Matsujiro Fujino Property
Name of Property

Hawai'i, Hawai'i
County and State

Photo #15 (HI_Hawai'i County_Honoka'aMPS_Matsujiro Fujino Property_0015)
Waipi'o-side commercial building section camera facing south-southwest
Photographer: Ross Stephenson

15 of 48.



Matsujiro Fujino Property
Name of Property

Hawai'i, Hawai'i
County and State

Photo #16 (HI_Hawai'i County_Honoka'aMPS_Matsujiro Fujino Property_0016)
Interior: Restaurant counter, camera facing north-northeast
Photographer: Ross Stephenson

16 of 48.



Matsujiro Fujino Property
Name of Property

Hawai'i, Hawai'i
County and State

Photo #17 (HI_Hawai'i County_Honoka'aMPS_Matsujiro Fujino Property_0017)
Interior: Restaurant windows, camera facing south
Photographer: Ross Stephenson

17 of 48.



Matsujiro Fujino Property
Name of Property

Hawai'i, Hawai'i
County and State

Photo #18 (HI_Hawai'i County_Honoka'aMPS_Matsujiro Fujino Property_0018)
Interior: Restaurant prep area, camera facing south-southeast
Photographer: Ross Stephenson

18 of 48.



Matsujiro Fujino Property
Name of Property

Hawai'i, Hawai'i
County and State

Photo #19 (HI_Hawai'i County_Honoka'aMPS_Matsujiro Fujino Property_0019)
Interior: Beauty salon, camera facing north-northeast
Photographer: Ross Stephenson

19 of 48.



Matsujiro Fujino Property
Name of Property

Hawai'i, Hawai'i
County and State

Photo #20 (HI_Hawai'i County_Honoka'aMPS_Matsujiro Fujino Property_0020)

Interior: Beauty salon sinks and restroom, camera facing west

Photographer: Ross Stephenson

20 of 48.



Matsujiro Fujino Property
Name of Property

Hawai'i, Hawai'i
County and State

Photo #21 (HI_Hawai'i County_Honoka'aMPS_Matsujiro Fujino Property_0021)
Interior: Barbershop, camera facing north-northeast
Photographer: Ross Stephenson

21 of 48.



Matsujiro Fujino Property
Name of Property

Hawai'i, Hawai'i
County and State

Photo #22 (HI_Hawai'i County_Honoka'aMPS_Matsujiro Fujino Property_0022)
Interior: Storage area, camera facing south-southeast
Photographer: Laura Ruby

22 of 48.



Matsujiro Fujino Property
Name of Property

Hawai'i, Hawai'i
County and State

Photo #23 (HI_Hawai'i County_Honoka'aMPS_Matsujiro Fujino Property_0023)
Interior: Storage area, camera facing north-northwest
Photographer: Laura Ruby

23 of 48.



Matsujiro Fujino Property
Name of Property

Hawai'i, Hawai'i
County and State

Photo #24 (HI_Hawai'i County_Honoka'aMPS_Matsujiro Fujino Property_0024)
Interior: Dining room and kitchen, camera facing north-northwest
Photographer: Laura Ruby

24 of 48.



Matsujiro Fujino Property
Name of Property

Hawai'i, Hawai'i
County and State

Photo #25 (HI_Hawai'i County_Honoka'aMPS_Matsujiro Fujino Property_0025)
Interior: Kitchen, camera facing west
Photographer: Laura Ruby

25 of 48.



Matsujiro Fujino Property
Name of Property

Hawai'i, Hawai'i
County and State

Photo #26 (HI_Hawai'i County_Honoka'aMPS_Matsujiro Fujino Property_0026)
Interior: Studio apartment (former kitchen), camera facing west
Photographer: Laura Ruby

26 of 48.



Matsujiro Fujino Property
Name of Property

Hawai'i, Hawai'i
County and State

Photo #27 (HI_Hawai'i County_Honoka'aMPS_Matsujiro Fujino Property_0027)
Interior: Studio apartment (former kitchen), camera facing north-northwest
Photographer: Laura Ruby

27 of 48.



Matsujiro Fujino Property
Name of Property

Hawai'i, Hawai'i
County and State

Photo #28 (HI_Hawai'i County_Honoka'aMPS_Matsujiro Fujino Property_0028)
Waipi'o-side lanai, camera facing northeast
Photographer: Ross Stephenson

28 of 48.



Matsujiro Fujino Property
Name of Property

Hawai'i, Hawai'i
County and State

Photo #29 (HI_Hawai'i County_Honoka'aMPS_Matsujiro Fujino Property_0029)
Interior: Bathroom A, camera facing south-southeast
Photographer: Laura Ruby

29 of 48.



Matsujiro Fujino Property
Name of Property

Hawai'i, Hawai'i
County and State

Photo #30 (HI_Hawai'i County_Honoka'aMPS_Matsujiro Fujino Property_0030)
Interior: Bathroom A, camera facing north-northeast
Photographer: Laura Ruby

30 of 48.



Matsujiro Fujino Property _____
Name of Property

Hawaii, Hawaii _____
County and State

Photo #31 (HI_Hawai'i County_Honoka'aMPS_Matsujiro Fujino Property_0031)

Interior: Bathroom B, camera facing south

Photographer: Laura Ruby

31 of 48.



Matsujiro Fujino Property
Name of Property

Hawai'i, Hawai'i
County and State

Photo #32 (HI_Hawai'i County_Honoka'aMPS_Matsujiro Fujino Property_0032)
Interior: Bathroom B, camera facing north-northeast
Photographer: Laura Ruby

32 of 48.



Matsujiro Fujino Property
Name of Property

Hawai'i, Hawai'i
County and State

Photo #33 (HI_Hawai'i County_Honoka'aMPS_Matsujiro Fujino Property_0033)
Interior: Apartment bedroom D, camera facing southeast
Photographer: Laura Ruby

33 of 48.



Matsujiro Fujino Property
Name of Property

Hawai'i, Hawai'i
County and State

Photo #34 (HI_Hawai'i County_Honoka'aMPS_Matsujiro Fujino Property_0034)
Interior: Apartment bedroom D, camera facing northeast
Photographer: Laura Ruby

34 of 48.



Matsujiro Fujino Property
Name of Property

Hawai'i, Hawai'i
County and State

Photo #35 (HI_Hawai'i County_Honoka'aMPS_Matsujiro Fujino Property_0035)
Interior: Living room with *tokonoma*, camera facing north
Photographer: Laura Ruby

35 of 48.



Matsujiro Fujino Property
Name of Property

Hawai'i, Hawai'i
County and State

Photo #36 (HI_Hawai'i County_Honoka'aMPS_Matsujiro Fujino Property_0036)
Interior: Living room, camera facing southwest
Photographer: Laura Ruby

36 of 48.



Matsujiro Fujino Property
Name of Property

Hawai'i, Hawai'i
County and State

Photo #37 (HI_Hawai'i County_Honoka'aMPS_Matsujiro Fujino Property_0037)
Interior: Apartment bedroom A, camera facing northwest
Photographer: Ross Stephenson

37 of 48.



Matsujiro Fujino Property
Name of Property

Hawai'i, Hawai'i
County and State

Photo #38 (HI_Hawai'i County_Honoka'aMPS_Matsujiro Fujino Property_0038)
Interior: Apartment bedroom A, camera facing south-southeast
Photographer: Ross Stephenson

38 of 48.



Matsujiro Fujino Property
Name of Property

Hawai'i, Hawai'i
County and State

Photo #39 (HI_Hawai'i County_Honoka'aMPS_Matsujiro Fujino Property_0039)
Interior: Apartment bedroom B, camera facing east
Photographer: Laura Ruby

39 of 48.



Matsujiro Fujino Property
Name of Property


Hawai'i, Hawai'i
County and State

Photo #40 (HI_Hawai'i County_Honoka'aMPS_Matsujiro Fujino Property_0040)

Interior: Apartment bedroom B, camera facing east-southeast

Photographer: Ross Stephenson

40 of 48.



Matsujiro Fujino Property
Name of Property

Hawai'i, Hawai'i
County and State

Photo #41 (HI_Hawai'i County_Honoka'aMPS_Matsujiro Fujino Property_0041)

Interior: Apartment bedroom C, camera facing north-northeast

Photographer: Laura Ruby

41 of 48.



Matsujiro Fujino Property
Name of Property

Hawai'i, Hawai'i
County and State

Photo #42 (HI_Hawai'i County_Honoka'aMPS_Matsujiro Fujino Property_0042)

Interior: Apartment bedroom C, camera facing south

Photographer: Ross Stephenson

42 of 48.



Matsujiro Fujino Property
Name of Property

Hawai'i, Hawai'i
County and State

Photo #43 (HI_Hawai'i County_Honoka'aMPS_Matsujiro Fujino Property_0043)
Interior: Basement living room, camera facing south-southeast
Photographer: Laura Ruby

43 of 48.



Matsujiro Fujino Property
Name of Property

Hawai'i, Hawai'i
County and State

Photo #44 (HI_Hawai'i County_Honoka'aMPS_Matsujiro Fujino Property_0044)
Interior: Basement living room, camera facing northeast
Photographer: Laura Ruby

44 of 48.



Matsujiro Fujino Property
Name of Property


Hawai'i, Hawai'i
County and State

Photo #45 (HI_Hawai'i County_Honoka'aMPS_Matsujiro Fujino Property_0045)

Interior: Basement bedroom A; camera facing northeast

Photographer: Laura Ruby

45 of 48.



Matsujiro Fujino Property
Name of Property

Hawai'i, Hawai'i
County and State

Photo #46 (HI_Hawai'i County_Honoka'aMPS_Matsujiro Fujino Property_0046)
Interior: Basement bedroom B, camera facing northeast
Photographer: Laura Ruby

46 of 48.



Matsujiro Fujino Property
Name of Property

Hawai'i, Hawai'i
County and State

Photo #47a/b (HI_Hawai'i County_Honoka'aMPS_Matsujiro Fujino Property_0047a/b)
Exterior: Noncontributing garage, before and during refurbishing, camera facing east-northeast
Photographer: Laura Ruby and Ross Stephenson

47a and b of 48.



Matsujiro Fujino Property
Name of Property

Hawai'i, Hawai'i
County and State

Photo #48 (HI_Hawai'i County_Honoka'aMPS_Matsujiro Fujino Property_0048)
Interior: Noncontributing garage (before refurbishing), camera facing east-northeast
Photographer: Ross Stephenson

48 of 48.



Matsujiro Fujino Property

Name of Property

Hawai'i, Hawai'i

County and State

ADDENDUM A

Fujino Property Timeline

- 1906–Matsujiro Fujino arrived in Hawai‘i on *Doric* in 1906 at 25 as a laborer. (born in 1881).
- 1907–Kise, wife, joined Matsujiro in Honoka‘a on *Siberia* (born 1885).
- 1909–Matsujiro listed as a confectioner (*Husted’s Directory* pg. 673; 1912–confectioner: *Husted Directory* p.792); 1913–Matsujiro was a confectioner (Fugino is misspelled in the 1913 *Husted Directory* p. 828).
- 1910–U.S.Census lists Matsujiro as a merchant.
- 1910-1933 ca.—Matsujiro salesman of coffins and theatre operator.
- 1914–M Fujino listed as watchmaker as well as confectioner (*Polk-Husted Directory* Vol. XXI, p. 742).
- 1917–Takeko, daughter (born).
- 1919-1923–“Fujino M. general store” (business directories list “Fujino M. general store”) (it is possible that this store was located elsewhere in town or at the Honoka‘a Theatre)
- 1920-1921 ca.—Matsujiro linked with Manki Harunaga and the Honoka‘a Theatre.
- 1922–Kazutoshi, "Cabby," son (born).
- 1925-1935–constructed and opened own M. Fujino Store and residence in “Uptown.” “FUJINO M Dealer in General Merchandise Dry Goods Groceries Tobacco and Cold Drinks, Honokaa P.O. Box 24, (later P.O. Box 174), Honokaa Tel 3 White. Initial construction showed the two buildings separate, but they were later joined, easing movement between store and residence (kitchen, dining, and bath attached to commercial building–*furo* likely located there, as a *furo*-like bathtub and scrubbing shower were noted prior to the 2017 renovation).
- 1928–Sachiko Fujino Ishihara (born). She worked in the store.
- 1941–property deeded to Takeko from father and mother.
- 1943–Kazutoshi enlisted in 442nd Regimental Combat Team Battalion.
- 1948–Kazutoshi graduated from University of Hawai‘i.
- 1952-1980–Kazutoshi was postmaster and lived in the Fujino family residence (retirement at 58 in 1980).
- 1954–Matsujiro died.
- 1957–M. Fujino Store closed.
- 1964–Kise died.
- 1972–Takeko died
- 1980+–After retirement Kazutoshi worked for Raleigh’s Cash & Carry.
- 2008–Kazutoshi died.

Matsujiro Fujino Property
Name of Property

Hawai'i, Hawai'i
County and State

ADDENDUM B
Fujino Property Transfers

DATE	LIBER	TRANS ACTION	COST	AREA	DESCRIPTION
6/2/1850	Grant Book 10, p. 596	Land Commis sion Award	\$5	122.3 acres	<i>From Kamehameha III to Chief William Pitt Leleiohoku:</i> LCA: 9971: Apana 5 in Pa'alaea Ahupua'a.
6/15/1850	4/166	Probate	N/A	122.3 acres	<i>From Leleiohoku to John Pitt Leleiohoku (son):</i> Received estate of his father through his guardian Luka Keelikolani.
8/7/1874	39/496	Deed	\$200	122.3 acres	<i>From Luka Keelikolani to Samuel Parker, Jr.</i>
9/25/1899	198/49 3-497	Deed	\$25,5 41.60	92.95 acres	<i>From Samuel Parker to the Honokaa Sugar Company:</i> All of LCA: 9971, Apana 5 in Pa'alaea.
4/19/1921	585/41 2	Deed	\$2,77 6.20	9 acres	<i>From Honokaa Sugar Company to Alice Spencer:</i> This portion of LCA 9971:5 lies along the Government Road and is the first installment of the Spencer Tract subdivision.
9/15/1921	607/21 3-214	Deed	\$3,375	10,250 sq. ft.	<i>From Alice Spencer to Charles Will:</i> Lot 4 (TMK:4-5-6: 4).
9/15/1921	610/98	Option to Buy	N/A	7084 and 18,011 sq. ft.	<i>From Alice Spencer to Charles Will:</i> To buy Lots 3 and 6. Lot 3 (TMK: 4-5-6: 5 @13,476 sq. ft.) and Lot 6 which abuts the makai boundary of the Fujino parcel.
10/26/1921	629/73 -74	Deed	\$1,40 0.88	18,011 sq. ft.	<i>From Alice Spencer to Charles Will:</i> Bought Lot 6 which extends across the makai boundaries with Lot 3 (TMK 5), Lot 4 (TMK 4) and TMK 79.
10/26/1925	629/74 -75	Deed	\$1,33 3.20	11,100 sq. ft.	<i>From Alice Spencer to Charles Will.</i>
9/24/1925	789/47 1-472	Deed	\$4,00 0	11,100, 10,250, 18,011 sq. ft.	<i>From Charles Will to Manki Harunaga:</i> Lot 3 (TMK: 4) Lot 4 (TMK: 5 including Fujino's lot) and Lot 6 (TMK: 79).
9/5/1925	787/40 8-410	Deed	\$1,33 3.33	13,123 sq. ft.	<i>From Manki Harunaga to Matsujiro Fujino:</i> The lot acreage has been reduced by the footage of a roadway signed over to I. Hamasaki by another deed for both their use.
7/28/1941	1654/1 07	Deed	\$1	14,168 sq. ft.	<i>From Matsujiro Fujino and wf. to Takeko Fujino (daughter).</i>
5/8/2012	#A- 45110 900	Deed	N/A	14,168 sq. ft.	<i>From Takeko Fujino to S. Ishihara (sister), A. Kuba, F. Greenslade, H. Miura, and J. Kotake-Seo:</i> Tenants in common.

Paperwork Reduction Act Statement: This information is being collected for applications to the National Register of Historic Places to nominate properties for listing or determine eligibility for listing, to list properties, and to amend existing listings. Response to this request is required to obtain a benefit in accordance with the National Historic Preservation Act, as amended (16 U.S.C.460 et seq.).

Estimated Burden Statement: Public reporting burden for this form is estimated to average 100 hours per response including time for reviewing instructions, gathering and maintaining data, and completing and reviewing the form. Direct comments regarding this burden estimate or any aspect of this form to the Office of Planning and Performance Management, U.S. Dept. of the Interior, 1849 C. Street, NW, Washington, DC.

M. FUJINO 1925

BOBA TEA

FRESH BOBA TEA
AND HAWAIIAN
SHAVE ICE!



M. FUJINO 1925


2 HR
PARKING
8AM-4PM

PRODUCTS
RUIJIO

100% TEA

US
SHIPS

COUNTY OF HAWAII
← HAMAKUA DISTRICT
HIGHWAY'S DIVISION
← HAMAKUA
POLICE STATION



H. FUJINO 1925


WABATU

2
H
A
M
A
K
U
A
P
O
L
I
C
E

COUNTY OF HAWAII
HAMAKUA DISTRICT
HIGHWAYS DIVISION →
HAMAKUA
POLICE STATION →



PINEAPPLE VALLEY ADVENTURE





CREA CLIP
Straight Cuts Every Time!



FOR RENT



CREA NAILS
Apply nail polish with ease!

Professional Nails at Home!

Basic
Perfect for kids learning to paint their nails!





RESTAURANT

BOBA 7
7 different flavors of boba with your choice of milk tea or fruit tea.
\$4.99

SHAKE ICE 7
7 different flavors of shake ice with your choice of milk tea or fruit tea.
\$4.99

Coca-Cola

CREA PRODUCTS
Studio





45 3390





Aloha
Mau's Rental











#FUJINO SHAVE ICE

ORDER HERE

SHAVE ICE MEDIUM \$4.50
LARGE \$6.75

1. CHOOSE UP TO 3 FLAVORS
2. Add ICE CREAM? \$1.50
3. CHOOSE SIDES \$0.50

• MANGO DOLPHINS
• MOCHI
• Lili Koi Jelly
• Lychee Bursting Boba
• coconut jelly
• grape hearts

• Fresh BOBA Made in House Daily!

BOBA TEA \$4.50

• STRAWBERRY
• MELONA
• TARO
• MATCHA
• MILK TEA (COMING SOON)

ADD SIDES \$0.50

• coconut jelly
• MANGO Dolphins
• coconut jelly
• Lychee Bursting Boba
• grape hearts

BOBA

Melona (honey taro)
Strawberry
Matcha

DRINKS

Regular OPE
diet OPE
Sprite
Hot Pepper
Fruit Punch \$3.00

MANGO DOLPHINS
MOCHI
Lili Koi Jelly
Lychee Bursting Boba
coconut jelly
grape hearts

BUY ONE GET ONE FREE!

CLASSIC

Made with HAWAIIAN syrup and pure cane sugar

SMALL \$4.50
LARGE \$6.75

• guava
• banana
• watermelon
• blue hawaiian

• Lili Koi
• Lychee
• coconut
• grape hearts

VISIT US ONLINE

#FUJINO SHAVE ICE

let us know how we are doing!

SIDES

\$1- ice cream / UBE - \$2

50¢ - MOCHI

• Lychee Bursting Boba
• Lili Koi Jelly
• whipped cream

do you want FREE Shave Ice toppings or ice cream??

all you have to do is provide a good review or even a facebook review! it would be very appreciated!

#fujinoshaveice

MAHALO



Shave Ice





1932 Kapa
DRINK
Coca-Cola
DELICIOUS AND REFRESHING



Chips
\$2.00





Handwritten text on a chalkboard, including the word "MENU" and some numbers.

Coca-Cola

BEER HOUSE



12:00

12:00





FUJINO 1924
SHAVE ICE
HONOKA'A, HAWAII















































Thank you

















UNITED STATES DEPARTMENT OF THE INTERIOR
NATIONAL PARK SERVICE

NATIONAL REGISTER OF HISTORIC PLACES
EVALUATION/RETURN SHEET

Requested Action: Nomination

Property Name: Fujino, Matsujiro, Property

Multiple Name:

State & County: HAWAII, Hawaii

Date Received: 7/8/2019 Date of Pending List: 7/30/2019 Date of 16th Day: 8/14/2019 Date of 45th Day: 8/22/2019 Date of Weekly List:

Reference number: SG100004285

Nominator: SHPO

Reason For Review:

<input type="checkbox"/> Appeal	<input type="checkbox"/> PDIL	<input type="checkbox"/> Text/Data Issue
<input type="checkbox"/> SHPO Request	<input type="checkbox"/> Landscape	<input type="checkbox"/> Photo
<input type="checkbox"/> Waiver	<input type="checkbox"/> National	<input type="checkbox"/> Map/Boundary
<input type="checkbox"/> Resubmission	<input type="checkbox"/> Mobile Resource	<input type="checkbox"/> Period
<input checked="" type="checkbox"/> Other	<input type="checkbox"/> TCP	<input type="checkbox"/> Less than 50 years
	<input type="checkbox"/> CLG	

Accept Return Reject 8/19/2019 Date

Abstract/Summary Comments: The Matsujiro Fujino Property is locally significant under National Register Criteria A and C in the areas of Commerce and Architecture. Built in 1925 the store and adjoining residence are excellent local examples of early twentieth century plantation style, single wall construction--a common historic building form. The commercial storefront in particular retains strong integrity within the local context. After working as a laborer in the local sugar plantations, Matsujiro Fujino began a series of local commercial enterprises culminating in the establishment of his independent general store in 1925, a pattern of upward mobility once common to the pre-war period. The 1925 store was an important local commercial operation in the small agricultural community of Honoka'a. The property meets the registration requirements of the Honoka'a MPS.

Recommendation/ Criteria: Accept NR Criteria A and C

Reviewer: Paul Lusignan

Discipline: Historian

Telephone: (202)354-2229

Date: 08/19/2019

DOCUMENTATION: see attached comments : No see attached SLR : Yes

Harry Kim
Mayor



Theresa Donham, Chair
Deborah Chang, Vice Chair
Alex Akau
Geraldine Bell
Benjamine Heloca
Ke'ala Lee Loy
Christine Wada

County of Hawai'i

PLANNING DEPARTMENT CULTURAL RESOURCES COMMISSION

Aupuni Center • 101 Pauahi Street, Suite 3 • Hilo, Hawai'i 96720
Phone (808) 961-8288 • Fax (808) 961-8742

February 14, 2019

The Honorable Harry Kim
Mayor of Hawai'i County
25 Aupuni Street
Hilo, Hawai'i 96720

Dear Mayor Kim:

Nomination of the Matsujiro Fujino Property to the Hawai'i Register of Historic Places

Address: 45-3390 Māmane Street, Honokaa, Hawai'i

TMK: (3) 4-5-006:004, Honoka'a, Hāmākua, Hawai'i

The Hawai'i County Cultural Resources Commission (CRC) reviewed the draft application materials for nomination of the Matsujiro Fujino Property to the Hawai'i Register of Historic Places at its meeting held on February 13, 2019. After review and discussion, the CRC voted unanimously to support the nomination.

By way of this letter, the CRC encourages your support of this nomination and has prepared a letter to this effect to the State Historic Preservation Officer and the Hawai'i Historic Places Review Board for your review and signature.

Should you have any questions regarding the above, please do not hesitate to contact Alex J. Roy of the Planning Department at 808-961-8140 or via email at alex.roy@hawaiicounty.gov

Me ke aloha,

THERESA DONHAM, Chairperson
Hawai'i County Cultural Resources Commission

Enclosure

cc: Hawai'i County Cultural Resources Commission, via email

AJR:klt

wpwin60\cultural resources commission\projects\fujino store tmk 45006004\crc letter to mayor - fujino.docm

RECEIVED
HISTORIC PRES. DIV.
DEPT. OF LAND &
NATURAL RESOURCES
2019 APR 11 P 12:33

Harry Kim
Mayor



Wil Okabe
Managing Director

Barbara J. Kossow
Deputy Managing Director

County of Hawai'i
Office of the Mayor

25 Aupuni Street, Suite 2603 • Hilo, Hawai'i 96720 • (808) 961-8211 • Fax (808) 961-6553
KONA: 74-5044 Ane Keohokalole Hwy., Bldg C • Kailua-Kona, Hawai'i 96740
(808) 323-4444 • Fax (808) 323-4440

March 11, 2019

State Historic Preservation Officer
and Members of the Hawai'i Historic Places Review Board
Kākuhihewa Building
601 Kamokila Blvd, Ste. 555
Kapolei, Hawai'i 96707

Dear SHPO and Members of the Hawai'i Historic Places Review Board:


SUBJECT: Nomination of the Matsujiro Fujino Property to the Hawaii and National Register of Historic Places
45 3390 Māmane Street, Honoka'a, Hawai'i
TMK: (3) 4-5-006;004 Honoka'a Town, Haina, Hāmākua, Hawai'i

I am pleased to offer support for the inclusion of the Matsujiro Fujino Property on the Hawai'i Register of Historic Places. After review of the nomination materials, we are of the opinion that the building meets criteria A and C of §13-198-8, Hawai'i Administrative Rules, and criteria A and C of §60.4, Code of Federal Regulations, for inclusion on the Hawai'i Register and nomination to the National Register of Historic Places.

The Hawai'i County Cultural Resources Commission (CRC) considered the draft nomination at their advertised public meeting on February 13, 2019, and unanimously voted to support its inclusion on the Registers.

Listing of the Matsujiro Fujino Property on the Hawai'i Register of Historic Places will help to preserve a portion of the heritage that makes our County special.

Sincerely,


Harry Kim
Mayor

cc: Planning Department, Hawai'i County Cultural Resources Commission
Dr. Ross W. Stephenson, <rwaylands808@aol.com>

AJR:klt
wpwin60\cultural resources commission\projects\fujino store tmk 45006004\fujino store_mayor to shpo letter.docx

April 10, 2019

Dear NPS,

Enclosed in this envelope are:

RECEIVED
HISTORIC PRES. DIV.
DEPT. OF LAND &
NATURAL RESOURCES

1. Transferal Cover Letter to SHPD for sending on to the National Park Service
2. HI_Hawai'i County_Honoka'aMPS_Matsujiro Fujino Property.pdf
3. HI_Hawai'i County_Honoka'aMPS_Matsujiro Fujino Property_Photos
4. Owner's Signed Authorization to List.pdf
5. first 2 pages of the nomination for Dr. Downer to sign before passing on to NPS
6. The CRC Recommendation Ltr to Mayor and Mayor Recommendation Ltr to Register of Historic Places

Please note that the Historic Honoka'a Town Project had an excellent track record with the CRC, and these properties have been reviewed and approved by the CRC and the Hawai'i State Historic Preservation Review Board:

Ferreira Building
Honokaa Peoples' Theatre
Hotel Honokaa Club
Hasegawa Store Building
Kotake Store Property
ILWU Jack Wayne Hall Building
Bank of Hawai'i
First Bank of Hilo, Ltd.
Yamatsuka Property
M.S. Botelho Building and Garage
Awong Brothers Store
Honoka'a Library
Honoka'a Garage
Honoka'a United Methodist Church
Fujino Property

Please confirm that you have received these items for the FUJINO PROPERTY and that you are able to open all.

Thanks,

Ross W. Stephenson
rwaylands808@aol.com

and
Laura Ruby
lruby@hawaii.edu

April 10, 2019

The enclosed disks contain the true and correct copy of the nomination for the Matsujiro Fujino Property to the National Register of Historic Places.

National Park Service
National Register of Historic Places
1849 C Street, N.W.
Washington, D.C. 20240

Dear Paul Lusignan,

Enclosed is the nomination for the Matsujiro Fujino Property for the National Register of Historic Places. This nomination documents have been reviewed by the Hawai'i County Cultural Resources Commission, and the Mayor's letter in support of the nomination is included in this submission.

Please be advised that the Hawai'i Historic Places Review Board and the Keeper of the National Register of Historic Places (*forthcoming) have, in this last few years, listed the following Honoka'a properties along Māmane Street:

- Ferreira Building
- Honokaa People's Theatre
- Hotel Honokaa Club
- Hasegawa Store Building
- Teiji Yamatsuka Property
- Honoka'a United Methodist Church
- Bank of Hawai'i
- First Bank of Hilo, Ltd.
- ILWU Jack Wayne Hall
- M.S. Botelho Building and Garage
- *Kamekichi and Mika Kotake Store
- *Awong Brothers Store
- *Honoka'a Library
- *Honoka'a Garage
- *Matsujiro Fujino Property


RECEIVED
HISTORIC PRES. DIV.
DEPT. OF LAND &
NATURAL RESOURCES
2019 APR 11 P 12:33

These buildings are now eligible for federal programs to help finance maintenance. These commercial properties are also now benefiting from new Internet publicity that encourages cultural tourists into Honoka'a.


We are waiting for the Hawai'i State Historic Preservation Division to forward the *nominations to the National Register.

We will have more nominations coming your way shortly.

Mahalo for your time and consideration,



Ross W. Stephenson, PhD
Historian, Coordinator for the Historic Honoka'a Town Project
38 South Judd Street, Unit 24B
Honolulu, HI 96817
Rwaylands808@aol.com
(808) 679-9060



Laura Ruby
Member, Historic Honoka'a Town Project
lruby@hawaii.edu
(808) 366-0847

**HISTORIC HONOKA'A TOWN PROPERTY NOMINATION TO THE
HAWAII AND NATIONAL REGISTERS OF HISTORIC PLACES**

(Intent to Participate)

My name is Mai Lieu


Title (if any): Owner

I own the property/represent owner (if applicable):

Property location: 45-3390 Mamane Street Mamane Street

The Tax Map Key number is (3) 4-5- 006-004

The historic name of my building is: Fujino 1925



Authorized Signature

MAI LIEU

Print Name

12/6/18

Date

Contact phone: 808 232 6340

Contact e-mail: mai.lieu108@gmail.com

Contact address: PO Box 253 Honolulu HI 96727

Instructions: Mail to: Ross W. Stephenson, PhD
38 South Judd Street, #248
Honolulu, HI 96817
Phone: 679-9060

Mahalo for your participation!

DAVID Y. IGE
GOVERNOR OF
HAWAII



SUZANNE D. CASE
CHAIRPERSON
BOARD OF LAND AND NATURAL RESOURCES
COMMISSION ON WATER RESOURCE MANAGEMENT
ROBERT K. MASUDA
FIRST DEPUTY
M. KALEO MANUEL
DEPUTY DIRECTOR - WATER
AQUATIC RESOURCES
BOATING AND OCEAN RECREATION
BUREAU OF CONVEYANCES
COMMISSION ON WATER RESOURCE MANAGEMENT
CONSERVATION AND COASTAL LANDS
CONSERVATION AND RESOURCES ENFORCEMENT
ENGINEERING
FORESTRY AND WILDLIFE
HISTORIC PRESERVATION
KAHOOLAWE ISLAND RESERVE COMMISSION
LAND
STATE PARKS

STATE OF HAWAII
DEPARTMENT OF LAND AND NATURAL RESOURCES

STATE HISTORIC PRESERVATION DIVISION
KAKUHIHEWA BUILDING
601 KAMOKILA BLVD, STE 555
KAPOLEI, HAWAII 96707

June 21, 2019

LOG: 2019.00576
2018.02902
DOC: 1906TGM15

Paul Lusignan
National Register of Historic Places
National Park Service
1849 C Street NW
Mail Stop 7243
Washington DC 20240-0001

PROJECT: Matsujiro Fujino Property
National Register of Historic Places Nomination Form
45-3390 Māmane Street #3, Honoka'a, HI 96727
Pa'alaea Ahupua'a, Hāmākua Moku, Island of Hawai'i
TMK: (3) 4-5-006:004
SIHP NO: 50-10-08-031086

Dear Mr. Lusignan,

I am pleased to recommend the Matsujiro Fujino Property to be considered for the National Register of Historic Places. **The enclosed disk contains the true and correct copy of the nomination for the Matsujiro Fujino Property to the National Register of Historic Places.**

Please contact Tanya Gumapac-McGuire, Architectural Historian, at (808) 692-8022 or at Tanya.Gumapac-Mcguire@hawaii.gov with any questions regarding this letter.

Aloha,

Alan Downer

Alan S. Downer, PhD,
Administrator, State Historic Preservation Division
Deputy State Historic Preservation Officer

CC: Mai Lieu, mai.lieu108@gmail.com
Laura Ruby, lruby@hawaii.edu