OLD RIDGE ROUTE DISTRICT

Castaic, California

Photographer unknown

Circa late 1910's

Heritage Resource Section, Angeles National forest, Arcadi

Early truckers on the Old Ridge Route

#1

OLD RIDGE ROUTE DISTRICT
Castaic, California
Photographer unknown
Circa mid 1910's
Heritage Resource Section, Angeles National Forest, Arcad
Fresno scrapers grading the Old Ridge Route

#2

OLD RIDGE ROUTE DISTRICT
Castaic, California
Milburn, Doug
July 1992
Heritage Resource Section, Angeles National Forest Arcadia
View southeast of intersection of the Old Ridge Route and Templin Highway
#3

Overlooking Castaic Creek, "Ridge Route"
Los Angeles to Bakersfield, California.



OLD RIDGE ROUTE DISTRICT
Castaic California
Photographer unknown
Circa early 1920's
Heritage Resource Section, Angeles National Forest, Arcadia
View east of rock wall above Castaic Creek
#4

OLD RIDGE ROUTE DISTRICT
Castaic, California
Photographer unknown
1920's
Heritage Resource Section, Angeles National Forest, Arcadia
View southwest of National Forest Inn
#5

OLD RIDGE ROUTE DISTRICT
Castaic, California
Milburn, Doug
July 1992
Heritage Resource Section, Angeles National Forest, Arcadia
View southwest of National Forest Inn site
#6

OLD RIDGE ROUTE DISTRICT
Castaic, California
Milburn, Doug
July, 1992
Heritage Resource Section, Angeles National Forest, Arcadia
View west of noncontributing resource - oil pipeline
#8
7

OLD RIDGE ROUTE DISTRICT
Castaic, California
Photographer unknown
October 29, 1915
Heritage Resource Section, Angeles National Forest, Arcadia
View southeast of the "Serpentine"
#9

VII L·A·4G. Sta 31+50 "B" Line Looking South through big Cut 1915 Aug 28 19

OLD RIDGE ROUTE DISTRICT
Castaic, California
Photographer unknown
August 28, 1915
Heritage Resource Section, Angeles National Forest, Arcadia
View south of "Swedes' Cut"

#10
9

OLD RIDGE ROUTE DISTRICT
Castaic, California
Scott, Harrison
June 1992
Heritage Resource Section, Angeles National Forest, Arcadia
View south of "Swede's Cut"

#110

OLD RIDGE ROUTE DISTRICT
Castaic, California
Milburn, Doug
July 1992
Heritage Resource Section, Angeles National Forest, Arcadia
View northwest of non contributing resource - oil pipelines, electrical transmission lines
#7 11

OLD RIDGE ROUTE DISTRICT
Castaic, California
Scott, Harrison
June 1992
Heritage Resource Section, Angeles National Forest, Arcadia
View northeast of reservoir at Reservoir Summit

#~~15~~ 12

OLD RIDGE ROUTE DISTRICT
Castaic, California
Milburn, Doug
July 1992
Heritage Resource Section, Angeles National Forest, Arcadia
View southwest of non-contributing resource - electrical transmission line

#12
13



In the lower picture is shown a section of the Ridge Route, U. S. 99, before gas tax funds modernized this mountain highway as shown above

OLD RIDGE ROUTE DISTRICT
Castaic, California
Photographer unknown
Circa early 1920's
Heritage Resource Section, Angeles National Forest, Arcadia
View of base of electrical transmission towers

#13 14

OLD RIDGE ROUTE DISTRICT
Castaic, California
Milburn Doug
July 1992
Heritage Resource Section, Angeles National Forest, Arcadia
View southwest of non-contributing resource - pedestal for electrical transmission line
#14,5

OLD RIDGE ROUTE DISTRICT
Castaic, California
Milburn, Doug
July 1992
Heritage Resource Section, Angeles National Forest, Area
View east of Kelley's Halfway Inn site
#16


DINNER
NOW
BEING
SERVED

OLD RIDGE ROUTE DISTRICT
Castaic California
Photographer unknown
May 29, 1947
Heritage Resources Section, Angeles National Forest, Arcadia
View west of Tumble Inn (Mountainview Lodge)
#17

OLD RIDGE ROUTE DISTRICT
Castaic, California
Scott, Harrison
June 1992
Heritage Resource Section, Angeles National Forest, Arcadia
View south of Tumble Inn site

#18



Construction camp and part of the motor truck equipment that built the Ridge Route

California's New Road

Recently Opened Ridge Route from Los Angeles to Bakersfield Adds a New and Brilliant Star to the Highway Diadem of the Western State

OLD RIDGE ROUTE DISTRICT
Castaic, California
Photographer - Stagg
Circa 1914
Heritage Resource Section, Angeles National Forest, Arcadia
View north of Lidore Road Camp
19

OLD PASS ROUTE DISTRICT
Castaic, California
Mann, Doug
July 1992
Heritage Resource Section, Angeles National Forest, Arcadia
View south of Lifeline Road Camp site
#20

Horseshoe Bend overlooking Liebre Gulch.

OLD RIDGE ROUTE DISTRICT
Gorman, California
Photographer, unknown
Early 1920's
Heritage Resource Section, Angeles National Forest, Arcadia
View west of Horseshoe Bend
#21

Granite Gate near the Summit

OLD RIDGE ROUTE DISTRICT
Gorman, California
Photographer unknown
1920's
Heritage Resource Section, Angeles National Forest, Arcadia
View northwest of Granite Gate

#22

SANDBERGS SUMMIT HOTEL
P.O. SANDBERG CAL.
SANDBERGS MEALS

OLD RIDGE ROUTE DISTRICT
Gorman, California
Photographer unknown
Early 1920's
Heritage Resource Section, Angeles National Forest, Arcadia
View west of Sandberg's Summit Hotel
#23

OLD RIDGE ROUTE DISTRICT
German, California
Milburn, Doug
July 1992
Heritage Resource Section, Angeles National Forest, Arcadia
View west of Sandberg's Summit Hotel site

#24

R 12 LOOKING TOWARDS THE ANTELOPE VALLEY FROM SANDBERG'S "RIDGE ROUTE"

OLD RIDGE ROUTE DISTRICT
Gorman, California
Photographer unknown
Early 1920's
Heritage Resource Section, Angeles National Forest, Arcadia
View north of Sandberg's Summit Hotel

#25

Ridge Route
7-OAKS

OLD RIDGE ROUTE DISTRICT
Gorman, California
Milburn, Doug
July 1992
Heritage Resource Section, Angeles National Forest, Arcadia
View S25° of intersection Old Ridge Route and State Highway 138
#26