



NATIONAL REGISTER OF HISTORIC PLACES
PROPERTY PHOTOGRAPH FORM


(Type all entries - attach to or enclose with photograph)

STATE Georgia	
COUNTY Meriwether	
FOR NPS USE ONLY	
ENTRY NUMBER	DATE

VT HOME

SEE INSTRUCTIONS

1. NAME			
COMMON:		Mark Hall (Crowder-Clements-Ogletree Plantation)	
AND/OR HISTORIC:		Old Mark Crowder Homestead	
2. LOCATION			
STREET AND NUMBER:			
Route #2			
CITY OR TOWN:			
Greenville			
STATE:	CODE	COUNTY:	CODE
Georgia	13	Meriwether	199
3. PHOTO REFERENCE			
PHOTO CREDIT:		Cecil Hamby	
DATE OF PHOTO:		August 1972	
NEGATIVE FILED AT:		Cecil Hamby, Editor Manchester Star-Mercury, Manchester, Ga.	
4. IDENTIFICATION			
DESCRIBE VIEW, DIRECTION, ETC.			
Log Smokehouse			



PROPERTY OF THE NATIONAL REGISTER



"MARK HALL"
 MERIWETHER COUNTY, GA.

UNITED STATES DEPARTMENT OF THE INTERIOR
 NATIONAL PARK SERVICE


**NATIONAL REGISTER OF HISTORIC PLACES
 PROPERTY PHOTOGRAPH FORM**

(Type all entries - attach to or enclose with photograph)

STATE Georgia	
COUNTY Meriwether	
FOR NPS USE ONLY	
ENTRY NUMBER MAY 7	DATE 1973

SEE INSTRUCTIONS

1. NAME			
COMMON:	Mark Hall (Crowder-Clements Oaktree Plantation)		
AND/OR HISTORIC:	Old Mark Crowder Homestead		
2. LOCATION			
STREET AND NUMBER: Route #2			
CITY OR TOWN: Greenville			
STATE:	CODE 13	COUNTY: Meriwether	CODE 199
3. PHOTO REFERENCE			
PHOTO CREDIT:	Cecil Hamby		
DATE OF PHOTO:	August 1972		
NEGATIVE FILED AT:	Cecil Hamby, Editor Manchester Star-Mercury, Manchester, Ga.		
4. IDENTIFICATION			
DESCRIBE VIEW, DIRECTION, ETC. North or main facade, looking south (showing framing of house by magnolia trees)			



2

753



NPS Num

Title:

Loc.

UNITED STATES DEPARTMENT OF THE INTERIOR
NATIONAL PARK SERVICE


STATE	Georgia
COUNTY	Meriwether
FOR NPS USE ONLY	
ENTRY NUMBER	DATE
MAY 7 1973	

NATIONAL REGISTER OF HISTORIC PLACES
PROPERTY PHOTOGRAPH FORM

(Type all entries - attach to or enclose with photograph)

SEE INSTRUCTIONS

1. NAME			
COMMON:	Mark Hall (Crowder-Clements-Ogletree Plantation)		
AND/OR HISTORIC:	Old Mark Crowder Homestead		
2. LOCATION			
STREET AND NUMBER:			
Route #2			
CITY OR TOWN:			
Greenville			
STATE:	CODE	CODE	CODE
Georgia	13	FEB 14 1973	199
3. PHOTO REFERENCE			
PHOTO CREDIT:	William Davidson		
DATE OF PHOTO:	April 1972		
NEGATIVE FILED AT:	William Davidson		
	309 East 9th St., West Point, Ga.		
4. IDENTIFICATION			
DESCRIBE VIEW, DIRECTION, ETC.			
North or main facade, looking southwest.			



PROPERTY OF THE NATIONAL REGISTER



MARK HALL
• MERIWETHER COUNTY
PHOTO BY JAN JONES MARTIN
Reorganized

PROPERTY OF THE NATIONAL REGISTER