McCormick Ave.
School
18
90

McCormick School
Wichita, Kansas
Loren Houk 1975
Kansas State Historical Society
View of McCormick School from the east.

JUL 18 1978

AUG 30 1978

1 of 6

Sedgewick County

McCormick School
Wichita, Kansas
Loren Houk 1975
Kansas State Historical Society
View of south facade from south

Sedgewick County

3 of 6

JUL 18 1978

McCormick Place
SCHOOL

McCormick School
Wichita, Kansas
Loren Houk 1975
Kansas State Historical Society
View of south and east facades
from the southeast. Modern
intrusion visible at rear
2 of 6

JUL 18 1978

Sedgewick County



McCormick School
Wichita, Kansas
Photog. unknown Date unknown
Neg. at Kansas State Hist. Soc.
View from SSW of rear of 1911 addition (R) and the 1930 brick building before they were joined by a breezeway in 1951

JUL 18 1978

4

Sedgwick County

86



McCormick School JUL 18 1978
Wichita, Kansas
Photog. unknown ca. 1906
Neg. at Kansas State Hist. Soc.
View from southeast showing the building with its tower

5 #6 Sedgewick County



McCORMICK SCHOOL—West Side.

McCormick School
Wichita, Kansas
Drawing made in 1895
Neg. at Kansas State Hist. Soc.
From: "Wichita the Commercial Center of Kansas, Okla. and Indian Terr.: Corn Is King Souvenir, 1895" pg. 47

JUL 18 1978

6

96

AUG 30 1978

Sedgewick County