

**NATIONAL REGISTER OF HISTORIC PLACES
INVENTORY - NOMINATION FORM**

(Type all entries - complete applicable sections)

STATE: <i>Washington</i>	
COUNTY: <i>Chelan</i>	
FOR NPS USE ONLY	
ENTRY NUMBER	DATE
MAY 17 1974	

1. NAME

COMMON:
Buckner Cabin #059


AND/OR HISTORIC:
William Buzzard's Cabin

2. LOCATION

STREET AND NUMBER:

CITY OR TOWN:
Stehekin, Lake Chelan National Recreation Area

STATE: **Washington** CODE: **53** COUNTY: **Chelan** CODE: **009**



3. CLASSIFICATION

CATEGORY (Check One)	OWNERSHIP	STATUS	ACCESSIBLE TO THE PUBLIC
<input type="checkbox"/> District <input type="checkbox"/> Site <input type="checkbox"/> Object <input checked="" type="checkbox"/> Building <input type="checkbox"/> Structure <input type="checkbox"/> Object	<input checked="" type="checkbox"/> Public <input type="checkbox"/> Private <input type="checkbox"/> Both	<input type="checkbox"/> Occupied <input checked="" type="checkbox"/> Unoccupied <input type="checkbox"/> Preservation work in progress	Yes: <input checked="" type="checkbox"/> Restricted <input type="checkbox"/> Unrestricted <input type="checkbox"/> No
PRESENT USE (Check One or More as Appropriate)			
<input type="checkbox"/> Agricultural <input type="checkbox"/> Commercial <input type="checkbox"/> Educational <input type="checkbox"/> Entertainment	<input type="checkbox"/> Government <input type="checkbox"/> Industrial <input type="checkbox"/> Military <input type="checkbox"/> Museum	<input checked="" type="checkbox"/> Park <input type="checkbox"/> Private Residence <input type="checkbox"/> Religious <input type="checkbox"/> Scientific	<input type="checkbox"/> Transportation <input type="checkbox"/> Other (Specify) _____ _____ _____

4. OWNER OF PROPERTY

OWNER'S NAME:
United States Department of the Interior, National Park Service

STREET AND NUMBER:
Interior Building

CITY OR TOWN: **Washington** STATE: **District of Columbia** CODE: **001**

5. LOCATION OF LEGAL DESCRIPTION

COURTHOUSE, REGISTRY OF DEEDS, ETC.:
Chelan County

STREET AND NUMBER:

CITY OR TOWN: **Chelan** STATE: **Washington** CODE: **53**

6. REPRESENTATION IN EXISTING SURVEYS

TITLE OF SURVEY:
None

DATE OF SURVEY: Federal State County Local

DEPOSITORY FOR SURVEY RECORDS:

STREET AND NUMBER:

CITY OR TOWN: STATE: CODE:

SEE INSTRUCTIONS

STATE: _____

COUNTY: _____

ENTRY NUMBER: _____

DATE: _____

FOR NPS USE ONLY

7. DESCRIPTION


CONDITION	(Check One)					
	<input type="checkbox"/> Excellent	<input type="checkbox"/> Good	<input checked="" type="checkbox"/> Fair	<input type="checkbox"/> Deteriorated	<input type="checkbox"/> Ruins	<input type="checkbox"/> Unexposed
	(Check One)			(Check One)		
	<input type="checkbox"/> Altered	<input checked="" type="checkbox"/> Unaltered		<input type="checkbox"/> Moved	<input checked="" type="checkbox"/> Original Site	

DESCRIBE THE PRESENT AND ORIGINAL (if known) PHYSICAL APPEARANCE

A homesteading log cabin, approximately one-half the structure is square notched logs with log roof purlins; this is the older section. The additions are board and batten. An unusual feature is a large exterior stone fireplace and chimney. The stones are set with mortar.

The present roofing is modern and some deterioration has occurred to the structure; it will require repairs and restoration. The cabin is located on a handsome meadow, near the Buckner's present home, in Stehekin Valley.

Boundary: Cabins, outbuildings on "Old Buckner Place" - south side of Buckner Homestead Road - see attached plat.



SEE INSTRUCTIONS

3. SIGNIFICANCE

PERIOD (Check One or More as Appropriate)

<input type="checkbox"/> Pre-Columbian	<input type="checkbox"/> 16th Century	<input type="checkbox"/> 18th Century	<input type="checkbox"/> 20th Century
<input type="checkbox"/> 15th Century	<input type="checkbox"/> 17th Century	<input checked="" type="checkbox"/> 19th Century	

SPECIFIC DATE(S) (If Applicable and Known)

AREAS OF SIGNIFICANCE (Check One or More as Appropriate)


<input type="checkbox"/> Aboriginal	<input type="checkbox"/> Education	<input type="checkbox"/> Political	<input type="checkbox"/> Urban Planning
<input type="checkbox"/> Prehistoric	<input type="checkbox"/> Engineering	<input type="checkbox"/> Religion/Philosophy	<input type="checkbox"/> Other (Specify)
<input type="checkbox"/> Historic	<input type="checkbox"/> Industry	<input type="checkbox"/> Science	<u>Pioneering and</u>
<input type="checkbox"/> Agriculture	<input type="checkbox"/> Invention	<input type="checkbox"/> Sculpture	<u>Homesteading</u>
<input type="checkbox"/> Architecture	<input type="checkbox"/> Landscape Architecture	<input type="checkbox"/> Social/Humanitarian	_____
<input type="checkbox"/> Art	<input type="checkbox"/> Literature	<input type="checkbox"/> Theater	_____
<input type="checkbox"/> Commerce	<input type="checkbox"/> Military	<input type="checkbox"/> Transportation	_____
<input type="checkbox"/> Communications	<input type="checkbox"/> Music		_____
<input type="checkbox"/> Conservation			_____

STATEMENT OF SIGNIFICANCE

The Buckner Cabin is a prime representative of the pioneer structures in the Stehekin Valley. It is a visual reminder when this remote community was at its beginning; where the earliest settlers - homesteaders and prospectors made this wild country a home.

William Buzzard of Spokane arrived in the Stehekin Valley in 1889. He homesteaded a section at this site along the Stehekin River and cleared the land; even today it is the largest piece of cleared land in the Valley. Here he built this cabin and made it his home. Besides pioneering, he engaged in prospecting and became well-known as a miner.

Later Harry Buckner's father purchased this property and lived here to become a prominent citizen. Harry has lived on this homestead his whole life, although now occupying a modern residence nearby.



SEE INSTRUCTIONS

9. MAJOR BIBLIOGRAPHICAL REFERENCES

E. N. Thompson, "North Cascades National Park, Basic Data Study"


10. GEOGRAPHICAL DATA

LATITUDE AND LONGITUDE COORDINATES DEFINING A RECTANGLE LOCATING THE PROPERTY			O R	LATITUDE AND LONGITUDE COORDINATES DEFINING THE CENTER POINT OF A PROPERTY OF LESS THAN TEN ACRES		
CORNER	LATITUDE	LONGITUDE		LATITUDE	LONGITUDE	
	Degrees Minutes Seconds	Degrees Minutes Seconds		Degrees Minutes Seconds	Degrees Minutes Seconds	
NW	° ' "	° ' "		48° 20' 6"	120° 41' 56"	
NE	° ' "	° ' "				
SE	° ' "	° ' "				
SW	° ' "	° ' "				

APPROXIMATE ACREAGE OF NOMINATED PROPERTY: 1.1

LIST ALL STATES AND COUNTIES FOR PROPERTIES OVERLAPPING STATE OR COUNTY BOUNDARIES

STATE:	CODE	COUNTY	CODE



NO
UTM
CL

SEE INSTRUCTIONS

11. FORM PREPARED BY

NAME AND TITLE:
E. N. Thompson, Historian & Laurin C. Huffman II

ORGANIZATION: Pacific Northwest Region National Park Service

STREET AND NUMBER: 4th & Pike Building

CITY OR TOWN: Seattle, STATE: Washington

DATE: _____ CODE: 53

12. STATE LIAISON OFFICER CERTIFICATION

As the designated State Liaison Officer for the National Historic Preservation Act of 1966 (Public Law 89-665), I hereby nominate this property for inclusion in the National Register and certify that it has been evaluated according to the criteria and procedures set forth by the National Park Service. The recommended level of significance of this nomination is:

National State Local

Name: John G. Porter

Title: Director, Pacific Northwest Region

Date: August 31, 1972

NATIONAL REGISTER VERIFICATION

I hereby certify that this property is included in the National Register.

AR Martens
Chief, Office of Archeology and Historic Preservation

Date: 5/17/74

ATTEST:

Charles A. Huffman
acting Keeper of The National Register

Date: 5-17-74