

UNITED STATES DEPARTMENT OF THE INTERIOR  
NATIONAL PARK SERVICE

M-21-5

FOR NPS USE ONLY

JUN 5 1979

RECEIVED

DATE ENTERED

**NATIONAL REGISTER OF HISTORIC PLACES  
INVENTORY -- NOMINATION FORM**

SEE INSTRUCTIONS IN *HOW TO COMPLETE NATIONAL REGISTER FORMS*  
TYPE ALL ENTRIES -- COMPLETE APPLICABLE SECTIONS

**1 NAME**

HISTORIC

*Washington Grove Historic District*

AND/OR COMMON

*Town of Washington Grove*

**2 LOCATION**

STREET & NUMBER

*MD 184*

CITY, TOWN

*Washington Grove*

VICINITY OF *Gaithersburg*

NOT FOR PUBLICATION

CONGRESSIONAL DISTRICT

*Eighth*

STATE

*Maryland*

CODE

*24*

COUNTY

*Montgomery*

CODE

*031*

**3 CLASSIFICATION**

CATEGORY	OWNERSHIP	STATUS	PRESENT USE
<input checked="" type="checkbox"/> DISTRICT	<input type="checkbox"/> PUBLIC	<input checked="" type="checkbox"/> OCCUPIED	<input type="checkbox"/> AGRICULTURE <input type="checkbox"/> MUSEUM
<input type="checkbox"/> BUILDING(S)	<input type="checkbox"/> PRIVATE	<input type="checkbox"/> UNOCCUPIED	<input type="checkbox"/> COMMERCIAL <input checked="" type="checkbox"/> PARK
<input type="checkbox"/> STRUCTURE	<input checked="" type="checkbox"/> BOTH	<input type="checkbox"/> WORK IN PROGRESS	<input type="checkbox"/> EDUCATIONAL <input checked="" type="checkbox"/> PRIVATE RESIDENCE
<input type="checkbox"/> SITE	<b>PUBLIC ACQUISITION</b>	<b>ACCESSIBLE</b>	<input type="checkbox"/> ENTERTAINMENT <input checked="" type="checkbox"/> RELIGIOUS
<input type="checkbox"/> OBJECT	<input type="checkbox"/> IN PROCESS	<input checked="" type="checkbox"/> YES: RESTRICTED	<input type="checkbox"/> GOVERNMENT <input type="checkbox"/> SCIENTIFIC
	<input type="checkbox"/> BEING CONSIDERED	<input type="checkbox"/> YES: UNRESTRICTED	<input type="checkbox"/> INDUSTRIAL <input type="checkbox"/> TRANSPORTATION
		<input type="checkbox"/> NO	<input checked="" type="checkbox"/> OTHER: <b>Forest</b>

**4 OWNER OF PROPERTY**

NAME

*See attached list of names and address of owners of record.*

STREET & NUMBER

CITY, TOWN

VICINITY OF

STATE

**5 LOCATION OF LEGAL DESCRIPTION**

COURTHOUSE,  
REGISTRY OF DEEDS, ETC.

*Land Records of Montgomery County*

STREET & NUMBER

*Montgomery County Courthouse*

CITY, TOWN

*Rockville*

STATE

*Maryland*

*20850*

**6 REPRESENTATION IN EXISTING SURVEYS**

TITLE

DATE

FEDERAL  STATE  COUNTY  LOCAL

DEPOSITORY FOR  
SURVEY RECORDS

CITY, TOWN

STATE

# 7 DESCRIPTION

CONDITION		CHECK ONE	CHECK ONE
<input checked="" type="checkbox"/> EXCELLENT	<input type="checkbox"/> DETERIORATED	<input checked="" type="checkbox"/> UNALTERED	<input checked="" type="checkbox"/> ORIGINAL SITE
<input type="checkbox"/> GOOD	<input type="checkbox"/> RUINS	<input checked="" type="checkbox"/> ALTERED	<input type="checkbox"/> MOVED DATE _____
<input type="checkbox"/> FAIR	<input type="checkbox"/> UNEXPOSED		

## DESCRIBE THE PRESENT AND ORIGINAL (IF KNOWN) PHYSICAL APPEARANCE

Washington Grove is an incorporated town in central Montgomery County contained within its own forest preserve, probably the only community in Maryland which has dedicated more of its lands to wilderness preservation than to urban development.

Founded over a century ago as a religious camp meeting ground, Washington Grove evolved into a summer retreat from the heat of Washington, D. C. and became a cultural stop on the Chautauqua Circuit. In its present incarnation it is a community of individualistic, largely Gothic Revival cottages, whose year-round residents are intent on guarding against encroachment from commercial, industrial, or residential developers.

Located on the Baltimore and Ohio Railroad between Gaithersburg and Rockville, this historic district occupies 200 acres or about 0.3 square miles. It is covered by a contemporary master plan, adopted by the Town of Washington Grove in 1975, conforming generally to a plan drawn up by its founding fathers in 1873. The master plan states this strong sense of purpose:

The great majority of citizens in this enclave are intent upon the preservation of the integrity of the Grove and thus a way of life to which the first citizens gave direction.

The Town is bounded by the City of Gaithersburg to the north, the railroad to the west, housing developments to the east, and expanding industrialization and prospective housing to the south. It lies within a mile of the proposed Shady Grove Metro Station, the northern terminus of the Washington subway system, and thus will be under even heavier developmental pressures during the 1980s and beyond.

Washington Grove today consists of 175 single-family dwellings, no apartment houses, and a population of about 700. There is no industry located or permitted within the Town. The only commercial activity is confined to a small shopping center of four stores at the northwest corner. The Town is served by its own second class post office located across the B & O Railroad tracks in Hershey's Restaurant building. Housing occupies about 85 acres, parks within the Town cover 23 acres, and the forest reserves around the Town comprise the remaining 92 acres. The division in Town land use is 57.5 per cent undeveloped forest and parkland and 42.5 per cent urban development. The largest of the four parks within the Town extends nearly the length of the residential community. It contains tennis, basketball, baseball, picnic, and playground facilities and a gazebo which serves as a bandstand for concerts.

The woodlands are divided into two tracts: the East Woods of 45 acres and the Lake Woods to the north and west of 47 acres. Within the Lake Woods is a man-made spring-fed lake, known as Maple Lake, which is used as the Town's swimming facility. There are walking trails in both woods and firebreaks in the East Woods. Otherwise, the Town's forests have been left in their natural state for over thirty years, and they will be preserved permanently in this fashion, according to a forest policy adopted by the Town in 1972 when the issue of harvesting timber was raised and rejected. In adopting its forest preservation policy, the Town cited the description of Washington Grove by a former mayor and poet laureate, Irving L. McCathran:

# 8 SIGNIFICANCE

PERIOD	AREAS OF SIGNIFICANCE -- CHECK AND JUSTIFY BELOW			
PREHISTORIC	<input type="checkbox"/> ARCHEOLOGY-PREHISTORIC	<input checked="" type="checkbox"/> COMMUNITY PLANNING	<input checked="" type="checkbox"/> LANDSCAPE ARCHITECTURE	<input checked="" type="checkbox"/> RELIGION
1400-1499	<input type="checkbox"/> ARCHEOLOGY-HISTORIC	<input type="checkbox"/> CONSERVATION	<input type="checkbox"/> LAW	<input type="checkbox"/> SCIENCE
1500-1599	<input type="checkbox"/> AGRICULTURE	<input type="checkbox"/> ECONOMICS	<input type="checkbox"/> LITERATURE	<input type="checkbox"/> SCULPTURE
1600-1699	<input checked="" type="checkbox"/> ARCHITECTURE	<input type="checkbox"/> EDUCATION	<input type="checkbox"/> MILITARY	<input type="checkbox"/> SOCIAL/HUMANITARIAN
1700-1799	<input type="checkbox"/> ART	<input type="checkbox"/> ENGINEERING	<input type="checkbox"/> MUSIC	<input type="checkbox"/> THEATER
1800-1899	<input type="checkbox"/> COMMERCE	<input type="checkbox"/> EXPLORATION/SETTLEMENT	<input type="checkbox"/> PHILOSOPHY	<input type="checkbox"/> TRANSPORTATION
1900-	<input type="checkbox"/> COMMUNICATIONS	<input type="checkbox"/> INDUSTRY	<input checked="" type="checkbox"/> POLITICS/GOVERNMENT	<input type="checkbox"/> OTHER (SPECIFY)
		<input type="checkbox"/> INVENTION		

SPECIFIC DATES **1873 to present**

BUILDER/ARCHITECT

## STATEMENT OF SIGNIFICANCE

Washington Grove is an incomparable town--unique in its roots, in its initial land use plan, in the design of its dwellings, in its determination to retain more land in a natural state as forests and parks than developed property, and in the character of its history by preserving this uniqueness.

Historically, Washington Grove is in that special class of nineteenth century American religious settlements which trace their origins to the American passion for freedom of religious expression. Its founders were the clergy of the principal Methodist congregations of Washington, D.C. and the presiding elder of the Washington district of a century ago. They realized their dream of a summer camp meeting ground by founding Washington Grove. Their idea was so successful that Sunday meetings were said to have drawn as many as 10,000 worshippers. Excursion trains from Washington brought the faithful with their picnic baskets, Bibles, hymnals, and children. Services, announced by the bell which today hangs at McCathran Hall, were held day and night. Coal oil lamps and, later, gasoline torches were used to light up the Sacred Circle and its Tabernacle. Nearly 500 people are said to have come forward to accept Christ in those first few years.

The by-laws adopted by the Washington Grove Camp Meeting Association in 1878 set the tone of the early community which evolved around the camp meetings. They included strict "blue laws" against "Sabbath-breaking": no "bodily labor on the Lord's Day", nor "gambling, fishing, fowling, hunting, or unlawful pastime or recreation". However, before he became President of the United States, Senator Warren Harding was a frequent visitor in the Grove home of Carl Loeffler, a Republican Party official whose poker parties may have violated the spirit of the founding fathers but appealed to the senator from Ohio.

The by-laws also prohibited traffice in "spiritous or fermented liquor" within two miles of the meeting or "blowing horns, firing guns, disorderly conversations or any other means with intent to disrupt worship". Temperance Day was observed at each camp meeting by speakers from the Anti-Saloon League and the Women's Christian Temperance Union. Methodist asceticism prevailed for decades. The minutes of the 1894 meeting of the Association note a request from the young ladies that dancing in the park be permitted. It was denied. Tennis and other sports were also banned on Sundays.

# 9 MAJOR BIBLIOGRAPHICAL REFERENCES

Shantz, Rosalie Hardy, Grove Gatherings, Published by the Woman's Club of Washington Grove, 1975.

# 10 GEOGRAPHICAL DATA <sup>145</sup>

ACREAGE OF NOMINATED PROPERTY 200 acres

QUADRANGLE NAME GAITHERSBURG QUAD

QUADRANGLE SCALE 1:24000

UTM REFERENCES

A 

1	8	3	1	2	7	0	0	4	3	3	4	7	2	0
ZONE	EASTING	NORTHING												

B 

1	8	3	1	1	9	9	0	4	3	3	3	7	2	0
ZONE	EASTING	NORTHING												

C 

1	8	3	1	1	5	0	0	4	3	3	4	2	7	0
ZONE	EASTING	NORTHING												

D 

1	8	3	1	1	7	1	0	4	3	3	4	6	0	0
ZONE	EASTING	NORTHING												

E 

1	8	3	1	2	0	7	0	4	3	3	4	8	5	0
ZONE	EASTING	NORTHING												

F 

ZONE	EASTING	NORTHING												

G 

ZONE	EASTING	NORTHING												

H 

ZONE	EASTING	NORTHING												

VERBAL BOUNDARY DESCRIPTION

SEE ATTACHED PLAT MAP. (boundaries are the same as the corporate limits.)

LIST ALL STATES AND COUNTIES FOR PROPERTIES OVERLAPPING STATE OR COUNTY BOUNDARIES

STATE	CODE	COUNTY	CODE

# 11 FORM PREPARED BY

NAME / TITLE John H. Pentecost, Chairman, assisted by Andras Nagy, A.I.A., and Thomas McCathran (photography)

ORGANIZATION

DATE

Town of Washington Grove Planning Commission

June 1978

STREET & NUMBER

TELEPHONE

107 Grove Avenue

H: (301) 869-6810 / O: (301) 447-2578

CITY OR TOWN

STATE

Washington Grove

Maryland 20880

# 12 STATE HISTORIC PRESERVATION OFFICER CERTIFICATION

THE EVALUATED SIGNIFICANCE OF THIS PROPERTY WITHIN THE STATE IS:

NATIONAL

STATE

LOCAL

As the designated State Historic Preservation Officer for the National Historic Preservation Act of 1966 (Public Law 89-665), I hereby nominate this property for inclusion in the National Register and certify that it has been evaluated according to the criteria and procedures set forth by the National Park Service.

STATE HISTORIC PRESERVATION OFFICER SIGNATURE

*J. Little*

5-28-79

TITLE

STATE HISTORIC PRESERVATION OFFICER

DATE

FOR NPS USE ONLY

I HEREBY CERTIFY THAT THIS PROPERTY IS INCLUDED IN THE NATIONAL REGISTER

DATE

KEEPER OF THE NATIONAL REGISTER


ATTEST:

DATE

CHIEF OF REGISTRATION

UNITED STATES DEPARTMENT OF THE INTERIOR  
NATIONAL PARK SERVICE

**NATIONAL REGISTER OF HISTORIC PLACES  
INVENTORY -- NOMINATION FORM**



Washington Grove  
Montgomery County

CONTINUATION SHEET Maryland ITEM NUMBER 7 PAGE 1

(DESCRIPTION, continued)

It is a town within a forest, an oasis of tranquility and a rustic jewel in the diadem of the great Free State of Maryland.

It was this forest that attracted Washington Grove's early settlers, led by a group of Methodist clergy from Washington who were seeking a camp meeting ground for summer preaching missions. In 1873, the year the B & O opened its Metropolitan Branch Line which passes this area, the Methodists purchased 268 acres from Nathan and Elizabeth Cook, chosen for its beautiful groves, springs, elevation, and good drainage. Forming the Washington Grove Camp Meeting Association, chartered by the Maryland Legislature on March 30, 1874 and approved by Governor James B. Groome, they sold 1,000 shares at \$20 per share to eligible Methodists. One share entitled the owner to a tent site and five shares to a cottage site. Cottage sites, 50 x 150 feet, became the standard building lot for most of today's Washington Grove houses.

The camp ground was laid out with six avenues radiating from a circle, appropriately named the "Sacred Circle." Within this circle, the founders built a wooden Tabernacle, 48 x 70 feet, surrounded by wooden benches for two-week meetings held during July and August. Some 250 tents were erected along the avenues leading to the circle during that first summer. The founders expected this tent village to last but a few weeks each summer, but the Grove proved to be such a salubrious environment compared to Washington's summer humidity, that many of the faithful came early or lingered long after the preaching ended. Wooden tents soon replaced the leaky canvas ones, many of them 14.5 feet wide by 24 feet long. A beam across the center held a curtain which divided the interior. A small porch was built on the front and a small tent attached to the rear. A number of the smaller houses in the Town today have evolved from this quaint beginning. Older residents refer to this design as "Early Methodist Architecture" a prominent feature of which is a sharply peaked roof pointed toward Heaven.


Early cottages had no street numbers but were identified by the names of their owners or by such pious designations as Faith, Hope, Charity, Service, and Equity. Others were called Peaceful Valley, Sunset, and Bide-a-wee. A few are still identified by such distinctive names as Little Acorns and Mulberry Cottage.

The transformation from a temporary tent village to one of wooden cottages was stimulated by the B & O, which shipped building materials free of charge in those early days. The railroad built a depot at Washington Grove and advertised "twenty trains per day at all hours of the day and night". The permanent cottage community then took shape along a more conventional grid of roads between the Circle and the railroad station, but with this unique feature: cottages were built facing pedestrian avenues which were off-limits to wagons and horses. Carriages were restricted to roads that ran behind the houses. The avenue walkways were covered

SEE CONTINUATION SHEET #2.

UNITED STATES DEPARTMENT OF THE INTERIOR  
NATIONAL PARK SERVICE

**NATIONAL REGISTER OF HISTORIC PLACES  
INVENTORY -- NOMINATION FORM**



Washington Grove  
Montgomery County

CONTINUATION SHEET Maryland . ITEM NUMBER 7 PAGE 2

(DESCRIPTION, continued)

with bluestone gravel to prevent muddy conditions. They were not paved with cement because the founders thought the cement would hold more of the summer heat than gravel. The wagon roads were dirt, but later were covered with cinders and, finally, with asphalt.

The original reason for the walkways is said to have been the safety of women and children. The typical Grove cottage or wooden tent facing these avenues had a porch, from which the residents greeted their strolling neighbors and enjoyed the cool evening air. A dozen walkways remain today as the founders intended: safe, traffic-free avenues covered with gravel, dedicated to strolling, jogging, children's games, and bicycle riding. Three of them are principal avenues through the length of the Town. Grove Avenue extends from the railroad, where two commuter trains a day stop, and passes in front of McCathran Hall, the Town's main meeting building, and the Woman's Club, the Town's two community buildings. This avenue once passed in front of the Albany Hotel, which occupied the site of the Woman's Club until it was razed in 1927. Three avenues connect Grove Avenue with the Sacred Circle. Although the Tabernacle is gone, the Circle remains, landscaped with shrubs and floral plants, accessible only by walkways and faced by vintage Grove cottages.

During the last half century the Town gradually became a year-round community. The Washington Grove Camp Meeting Association was dissolved in 1937, the year the Town was incorporated. The government of the Town has since been vested in a Town Meeting. Legislative and administrative authority is exercised by a six-member elected Council and an elected Mayor. Even with such secularization, however, the Town has managed to preserve its unique character while adapting to the needs of contemporary life.

With most of the houses still facing the gravel walkways and retaining the earlier architectural styles (discussed more fully in the next section), the relaxed ambience of the early summer cottage community situated under the Town's great oaks is still present.

ARCHITECTURAL DESCRIPTION

The architectural heritage of Washington Grove is one of adaptive reuse coupled with an eclectic spirit. This is not to say that the Grove residents have been mindless followers of any one architectural style; rather it is to admit that the needs of one generation will modify the constructs of the preceding generations. This is most notable in the architectural elements which so impressively create a "style" for the Grove.

SEE CONTINUATION SHEET #3.

UNITED STATES DEPARTMENT OF THE INTERIOR  
NATIONAL PARK SERVICE

**NATIONAL REGISTER OF HISTORIC PLACES  
INVENTORY -- NOMINATION FORM**



Washington Grove  
Montgomery County

CONTINUATION SHEET Maryland

ITEM NUMBER 7 PAGE 3

(DESCRIPTION, continued)

The most pervasive, and hence most notable elements of the Town's architectural heritage are the following:

1. The high-pitched, steep gable ends, with their attendant high, narrow interior spaces.
2. The Gothic Revival detailing of the massing in all subsequent additions.
3. The use of windows not only to light the interior, but to create a special kind of light by using stained glass.
4. The porch as a unifying element to the additive parts of the house and as a stylistic "reminder" of the architecture of the South.
5. The dormer window in the high-pitched roof which allows the high interior space to become a renovated "second" floor.
6. The use of "gingerbread", taken from the Victorian style, to hark back to the stylistic antecedents: the canvas-tent-become-house.
7. The integration of the houses into the trees, both in a spiritual context and in the actual blending of the form into the vertical trees.
8. The stylistic variety of Gothic Revival and Dutch Cottage as seen in all of the above.

Each of these elements make the Grove unique. They are further explained in the examples which follow.

1. The high-pitched roof has as its most direct antecedent in the Grove the tents used by the early Methodists for their summer retreats. As previously described, the desire to make these simple tents permanent led the users of the Grove to build more sturdy and form-evocative structures. Perhaps they knew these forms were also evident in the Gothic Revival of the late nineteenth century. The spirituality of the age inspired man to create in his built environment the same elements of nature which he enjoyed and openly sought. The first houses were of wood, since that material was plentiful and inexpensive, though it was probably also that only with wood could this style be realized.

2. The massing of the forms which contributes to the unique characteristic of Grove architecture also found its inspiration in the Gothic Revival. It may well be that the Gothic Cathedral, with its main nave and side aisles, suggested the use of the high-pitched roof with its lower additions off to the sides. With the addition of the porches on the front and sides, particularly when these porches have classical columns supporting the roof, this stylistic antecedent is a legitimate one. With the subsequent filling in of the porches to create bedrooms or kitchens, this direct visual link was broken, but the basic form is still evident today, allowing us to reconstruct the process.

SEE CONTINUATION SHEET #4.

UNITED STATES DEPARTMENT OF THE INTERIOR  
NATIONAL PARK SERVICE

**NATIONAL REGISTER OF HISTORIC PLACES  
INVENTORY -- NOMINATION FORM**



Washington Grove  
Montgomery County  
Maryland

CONTINUATION SHEET      ITEM NUMBER 7      PAGE 4

---

(DESCRIPTION, continued)

3. Light, which was introduced into the houses for obvious reasons, also has a Gothic Revival precedent. There is the possibility of understanding the use of light on a spiritual level, one which the Gothic architect knew full well, and which this special location among the trees would also evoke. The high windows in the ends of the gables, both rectangular and the more evocative Gothic rose windows, were meant not only to introduce light into the long narrow spaces, but also to lighten the gable end, thus allowing those inside to view the trees and the constantly changing light as the sun moved through them.

4. The inclusion of a porch, sometimes only on the front of the house, but most often around three sides, is reminiscent of the side aisles of the Gothic Cathedral. But one must not discount the early Dutch Cottage influence which was so strong in the middle Atlantic states. This porch motif, so sensible in the warmer climate of the south, is even more sensible in the Grove, since the use of these porches was and is so much a part of the total social fabric of the Town. The residents use their porches in much the same way city-dwellers use sidewalk cafes--to sit and watch the world go by. The Town's layout of streets and paths was a direct result of the founding fathers' appreciation of people's desire to walk and visit and in that process to be in touch with their neighbors. The porches also had a minor interesting sub-category of architectural orders, some having but the plain square column with plinth, and others the round, hefty column with both plinth and capital. Here again the strong evocation of the Gothic had its place within an eclectic integrated assemblage.

5. The dormer, a feature of many architectural styles from Dutch to German to English, is also a strong feature of Grove houses. These dormers take mostly the same shape as the gable roof of the "core" house, but often there are variations, such as the "eyelid" dormer found on some of the Dutch inspired houses. The other very dominant style is the shed dormer, which is generally easier and cheaper to build, and for that reason was generally more popular. It should be remembered these dormers often serve the purpose of bringing light and ventilation into the upstairs rooms created by flooring over the high living spaces below. Again, this was an economical and practical means of gaining additional living space, though at the expense of that grand two-story living area.



UNITED STATES DEPARTMENT OF THE INTERIOR  
NATIONAL PARK SERVICE

**NATIONAL REGISTER OF HISTORIC PLACES  
INVENTORY -- NOMINATION FORM**



Washington Grove  
Montgomery County  
Maryland

CONTINUATION SHEET

ITEM NUMBER

7

PAGE

5

(DESCRIPTION, continued)

6. The use of "gingerbread" is perhaps the most interesting aspect of Grove houses. Its use is one of the factors that give the houses a unifying character. No two gable decorations are the same, but the similarities are strong. Some of the eaves are plain, but most have ornate barge boards with the peak of the gable finished with a post which sometimes has finial or pendant or both. When present, these posts are of the same decorative motif as the rakes; that is, when the rake is scrolled, the post is also carved. Taken from the Victorian style of carving the woodwork of porches, dormers, and other elements of the facade, this scroll work is in keeping with the early residents' desire to upgrade their cottages.

7. Finally, there is that non-tangible element which makes the Grove houses so unique, the integration of the houses into the forest. This "Town within a forest" is also a town of the forest, for the height of the houses, their narrow peaked roofs reaching for the sky, and the fact that the majority are of wood, make them blend into their surroundings so well it is often difficult to know precisely what the extent of the house really is. The landscaped lots meld with the natural surroundings, and the boundaries are often indistinguishable. It is this aspect, perhaps even more than the charm of the houses, which distinguishes the Grove and makes it an "oasis of tranquility and a rustic jewel", a place in the truest sense of the word.

INDIVIDUAL DESCRIPTIONS:

#1 The Circle (Photo #1)

The present owner, William K. Teepe, was born in 1906 in this house where his parents and his maternal grandparents lived. The grandfather of the owner had purchased and remodeled the original in the 1890s. He replaced the two small porches (one that faced the Circle and another on the west side of the house) with the present porch which covers the entire north end and west side. No major additions have been made to this structure, leaving it an example of how many of the houses in Washington Grove began.

The house is presently heated by two vintage oil burning stoves; the metal roof has been there for as long as the owner can remember. The exterior appears today very much as it has for more than eighty years: A narrow, 1½-story frame structure with a narrow one-story addition on the rear, the house has double doors flanked by two windows in the gable end facing the Circle. It has shed-roofed dormers and bargeboard with post and pendant.

This property was enlarged in the 1930s when the owner purchased the lot between this and Locust Lane on which another cottage stood.

SEE CONTINUATION SHEET #6.

UNITED STATES DEPARTMENT OF THE INTERIOR  
NATIONAL PARK SERVICE

**NATIONAL REGISTER OF HISTORIC PLACES  
INVENTORY -- NOMINATION FORM**



Washington Grove  
Montgomery County  
Maryland

CONTINUATION SHEET      ITEM NUMBER 7      PAGE 6

(DESCRIPTION, continued)

#2 416 Fifth Avenue (Photo #2)

A typical example of the Washington Grove "tent" house which has later taken on more additions, this structure exhibits many of the architectural elements which make Grove houses unique.

The "core" house, built in 1898, has the high peaked roof reminiscent of the tents which formed the town in its early days. The roof, now clad in asphalt shingles, was once covered with wooden split shakes, as still evident on the gable ends of the roof. The ceiling of the original part is the underside of the roof, opening the interior to the high, narrow, tent-like space. Several small skylights have been added on the roof slopes, increasing the open feeling of the space.

The "core" house, now the living room of the expanded house, has a stained-glass window in the gable over the front door. This glass is a further example of the integration of Victorian elements into the otherwise Gothic Revival motif of the high peak. Another window, facing onto Wade Park, is a heavy beveled glass prism.

The three-sided porch on the 1898 portion is in the Dutch revival tradition.

#3 Locust Lodge - 313 Grove Avenue (Photo #3)

This house has been on the tax rolls for nearly 100 years, but until 1966 when the present owner purchased it, it was not used for year around living. There were no inside walls (except in one room), no central heating, and the earliest type of exposed electrical wiring was still in place. A screened porch extended the entire length of one end and one side of the cottage, and although the second story had flooring installed, it was otherwise unfinished.


The first remodeling, in 1966, added a first floor bedroom, relocated the stairway and substituted a fireplace for four doors that opened onto the porch. The second story was finished and a second bathroom added. In 1968 the next modernization provided a dining room and a two-car garage. The most recent addition, in 1976, widened the living room and gave place for a den that occupies what had formed a cul-de-sac between the garage and the original structure.

The lines of the original cottage are obvious within the additions that blend into it. The location of the property is unusual since it occupies two lots (and portions of two others), but only one boundary line is common to another private property. The other boundaries face Town park lands, and the rear of the house overlooks the upper end of Locust Lane.

SEE CONTINUATION SHEET #7.

UNITED STATES DEPARTMENT OF THE INTERIOR  
NATIONAL PARK SERVICE

**NATIONAL REGISTER OF HISTORIC PLACES  
INVENTORY -- NOMINATION FORM**



Washington Grove  
Montgomery County

CONTINUATION SHEET Maryland

ITEM NUMBER 7

PAGE 7

(DESCRIPTION, continued)

#4 McCathran Hall - Grove Avenue and Center Street (Photo #4)

The Assembly Hall was constructed in 1902 and dedicated on the 4th of July of that year. It was built to replace the Tabernacle, which had stood on the Sacred Circle. It was made octagonal in shape to closely approximate the communal nature of the Sacred Circle. Religious services were held in this building until 1955, when the Washington Grove Methodist Church was built diagonally behind it on Chestnut Road.

The building is covered with cedar shingles and has large windows on all sides. The rafters are said to have been exposed originally; a roof was added when the hall began to be used year around.

This building, also known as the Town Hall, was renamed McCathran Hall in 1957. At that time it was dedicated to Irving L. McCathran, who was retiring after twenty years as the Mayor of Washington Grove.

#5 213 Grove Avenue (Photo #5)

The original cottage, which consisted of the front dormered section and the open three-sided porch, is believed to have been constructed in the late 1870s. The dates of the several additions are not precisely determined. In the 1940s, a bay window was added although the house already stood on the lot line; the bay window is on the lot of the cottage next door. Also at this time, the second story of the living room was closed off to make a bedroom and bath. The present owners enclosed the last bedroom, which was a porch, and added a bath and utility area at the rear. The old portion of the house still rests on the original cedar post foundations.

The kitchen and utility areas are located near the rear of the house for convenient service access from the street. The living room is located in the front of the house for gracious company access from the Avenue. The house and yard occupy two of the original lots, and the slightly sunken patio with its sun dial and flower bed are built in the foundation of the cottage next door.

#6 112 Grove Avenue (Photo #6)

Although the actual date of construction has been lost, this cottage is considered the typical Grove house, especially as it has undergone little exterior change. It is the second oldest house built as a house, since the houses on the Circle began as tents and were then enlarged or moved to other locations.

The mother of the current owner, Zoe Wadsworth, bought the house in 1923,

SEE CONTINUATION SHEET #8.

UNITED STATES DEPARTMENT OF THE INTERIOR  
NATIONAL PARK SERVICE

**NATIONAL REGISTER OF HISTORIC PLACES  
INVENTORY -- NOMINATION FORM**

Washington Grove  
Montgomery County

CONTINUATION SHEET Maryland

ITEM NUMBER

7

PAGE

8

(DESCRIPTION, continued)

beginning the process so many of the older Grove homes have gone through: winterization, plumbing, heating, and enclosing porches for bedrooms and additional living space. In the case of Zo-Mar (the cottage name), the exterior has changed very little since 1918. See floor plan.

#7 108 Grove Avenue (Photo #7)

This house was constructed in 1908 by a subcontractor for Union Station and was designed by the architect of the Capitol. It reflects the influence of the railroad of that period, being of a design similar to many railroad stations. Bluestone railroad ballast was used instead of conventional gravel in the form-poured concrete foundation posts. The room currently used for utilities is a 14' x 16' room with concrete floors, ceilings and walk, the latter measuring almost a foot thick. This room is sunk well below ground level and hooks for meat hanging are still in the ceiling rafters.

The house is supported by 10' tapering concrete posts, 7" x 7" at the top and 11" x 11" at the base. These are unusual because most foundations of older homes in the Town are old trees or cedar posts. The house was built with a double fireplace, one side facing the living room and the other, the dining room. This is also supported by concrete pillars at each corner. The interior was constructed with Georgia bell pine, a very splintery wood, with light partitions separating the rooms. The house is original as it stands, with some interior modifications such as full paneling of the walls (on both sides of the studs) and the addition of two bathrooms. However, the house was constructed with full indoor plumbing.


#8 119 Maple Avenue (Photo #8)

The original house was built circa 1885. It was moved from Sixth Avenue, near the Circle, to its present location in 1904. This was accomplished in one day with logs and horses. This cottage, along with many others in the Grove, was designed (and sometimes built) by its first owner. Its present site is one of the largest in the Town, consisting of almost an acre.

The original house consisted of a front or living room, a small room on the second story above it, and two rooms and a pantry behind it. Soon after the house was moved a 1½-story addition was built to the right of the living room, and a wrap-around porch was added to the front of the house. The house is sheathed with cedar shingles. The roof over the living room and the two-story addition is covered with unpainted asphalt shingles. Most of the interior walls are plastered with unpainted wainscoting. The remaining walls are paneled and stained to match the wainscoting. This was a summer house until 1955 when it was converted to a year around residence.

UNITED STATES DEPARTMENT OF THE INTERIOR  
NATIONAL PARK SERVICE

**NATIONAL REGISTER OF HISTORIC PLACES  
INVENTORY -- NOMINATION FORM**



Washington Grove  
Montgomery County  
Maryland

CONTINUATION SHEET      ITEM NUMBER      8      PAGE      9

(SIGNIFICANCE, continued)

Today, the popularity of Sunday tennis symbolizes the cultural transformation of the community. This change began in 1902 with the construction of an assembly hall by the newly organized Grove Chautauqua Assembly. Christian culture and wholesome entertainment were the stated objectives for what had become a summer community of affluent Methodists who lived in Washington but built summer cottages in the Grove. Lectures proved popular on such topics as "The Ideal Woman", "The Reveries of a Bachelor", "What is Love?", and "How to Manage a Husband". Stereopticon picture shows, minstrel shows, self-improvement instruction, recitations from Shakespeare, dog acts, and other forms of secular entertainment constituted a steady erosion of the original spiritual purpose of Washington Grove. This change represented the popular choice of the Methodist community which settled here--so popular that an auditorium seating 1,400 was built in 1905 and used until it was razed in 1963.

What has been preserved through more than a century of changing values is the basic physical integrity of the community: its layout, its houses facing pedestrian walkways, its parks interspersed among cottage clusters, and its forest preserves.\*(See Item 7 for elaboration of architectural significance.) This has been achieved by Grove citizens through volunteer work under the leadership of an elected mayor and council, and through that vehicle of direct democracy, the annual Town Meeting. By means of Town ordinances, a forest preservation policy adopted in 1972, a Master Plan adopted in 1975, and the enforcement procedures of the Town's Planning Commission and the Council, Washington Grove has prevented any of its lands from being industrialized and all but a tiny fraction of one corner from being commercialized. Efforts to preserve its residential character as a community of single-family homes have so far been successful.

Development of property surrounding the Town has created anxiety within the community about its capacity to preserve its natural assets and historical integrity against mounting external pressures. An apartment housing development along the eastern edge of Lake Woods, for example, has resulted in heavy storm water drainage into the woods which threatens the root system of mature trees in that area. The Town has begun fencing the perimeter of its woods to prevent random tree cutting and trashing. Booming population in this area of Montgomery County during the 1970s, overtaxing road systems, compelled the Town to restrict traffic during rush hours and to discourage all through traffic by erecting stop signs at each intersection. County and state road-widening projects, including the proposed Outer Beltway and the nearby Shady Grove Metro Station, threaten the Town's basic preservation policy, if not the ultimate destruction of its historical cottage community character, and its transformation into another rootless suburban settlement with no sense of uniqueness and no discernible trace of its rich and still evident historical origins.

UNITED STATES DEPARTMENT OF THE INTERIOR  
NATIONAL PARK SERVICE



**NATIONAL REGISTER OF HISTORIC PLACES  
INVENTORY -- NOMINATION FORM**

Washington Grove  
Montgomery County

CONTINUATION SHEET Maryland

ITEM NUMBER 8

PAGE 10

(SIGNIFICANCE, continued)

Today, Washington Grove remains a small town with a genuine community spirit and a strong sense of purpose in preserving those aspects of the original design which its contemporary residents cherish for the high quality of life they afford. However, during its second century, especially in the years immediately ahead, Washington Grove will face its most difficult challenges. Recognition of its historical value can help it to survive changes which threaten to obliterate the evidence of its past in the name of progress for the future.

FOR HCRS USE ONLY	
RECEIVED	2/28/80
DATE ENTERED	9

# NATIONAL REGISTER OF HISTORIC PLACES INVENTORY -- NOMINATION FORM

Washington Grove  
Montgomery County

CONTINUATION SHEET Maryland ITEM NUMBER 10 PAGE 10

## VERBAL BOUNDARY DESCRIPTION

The boundaries and limits of said town shall be as now constituted and as follows, to-wit: As shown on a copy of the plat of the subdivision known as "Washington Grove", the original of which is duly recorded in four sections among the land records of Montgomery County, Maryland, aforesaid, in Plat Book Number One on Plats numbered 20, 21, 22 and 23, and also the following area in Montgomery County: All of that tract or tracts or parcels of land lying in Montgomery County known as part of Crabb's Fortress comprising 46-3/4 acres more or less, owned by the Town of Washington Grove as of July 14, 1951, and which was made a part of the Town of Washington Grove by Section 615, Laws of Maryland, 1953 edition, and bordered on the east by the Gaithersburg-Laytonsville Road, and more particularly described as follows: Beginning for the same at the northeasterly corner of a one-acre lot conveyed by Benjamin O. Woodward to Wm. H. Downs, Jr., by deed dated the 11th day of December, 1945, and recorded in Liber 991 at Folio 408 among the Land Records of Montgomery County, Maryland, being at the end of 435.60 feet on the eleventh line of a conveyance from Flodoardo Howard and Wm. R. Woodward, Trustees, to the Washington Grove Camp Meeting Association for 267.50 acres of land, by deed dated the 24th day of May 1881, and recorded in Liber E.B.P. 24 at Folio 73 among said Land Records, and running thence with the remainder of said eleventh line N. 17°35'W 1019.70 feet, thence with the twelfth line, S 71°00'W 864.60 feet, thence with a part of the thirteenth line S 09°30'W 2130.42 feet, thence to include a part of said lands, S. 71°00' E 160 feet, more or less, to the end of the first line of a conveyance from Edward H. Barber, Jr., to Vincent Murray Tabler by deed dated the 13th day of March 1936, and recorded in Liber 618 at Folio 416 among said Land Records, thence with the second and third lines thereof, N 32°E 89.00 feet, thence S 68° E 124.15 feet to the westerly side of the public road leading from Gaithersburg to Laytonsville, thence bounding on said road, N 37°00'30"E 750.00 feet, more or less, thence N 49°33'30"E 281.80 feet, thence N. 73°07'30"E 536.60 feet, thence leaving said road, with the westerly line of the first mentioned conveyance for 1.0 acres to Downs, N. 17°35'W 435.60 feet, thence with the northerly line of said parcel, N 72°25'E 100.00 feet to the place of beginning, and containing forty-six and three-quarters (46-3/4) acres of land more or less, excepting, however, all that lot or parcel hereof, as conveyed by the said Washington Grove Camp Meeting Association to the Washington Suburban Sanitary Commission by deed dated the 24th day of May, 1927, and recorded in Liber 428 at Folio 180 among said Land Records.

UNITED STATES DEPARTMENT OF THE INTERIOR  
HERITAGE CONSERVATION AND RECREATION SERVICE

FOR HCRS USE ONLY  
RECEIVED MAR 5 1980  
DATE ENTERED 9

# NATIONAL REGISTER OF HISTORIC PLACES INVENTORY -- NOMINATION FORM

Washington Grove  
Montgomery County  
Maryland

CONTINUATION SHEET ITEM NUMBER 10 PAGE 11

---

## GEOGRAPHICAL DATA

UTM's (Revised: 3/3/80)

- A. 18/312700/4334660
- B. 18/312020/4333680
- C. 18/311540/4334200
- D. 18/311720/4335120
- E. 18/311980/4335210
- F. 18/312190/4334760



Houses 50 yrs. old or older (✓)

JUN 3 1979

PROPERTY LISTING

71

OWNER				DESCRIPTION										
DIST.	SUB.	ACCOUNT NO.	NAME KEY	LIBER	FOLIO	LOT	BLOCK	ACRES/FEET	T/C	E/C	CL.	ZONING	LAND USE	
9	3	779052	ADAMS JO	3989	520	19	3	14248 F	440-00				111	
JOSEPH C & M A ADAMS 415 LAYTONSVILLE RD GAITHERSBURG MD 20760				ADDITIONAL DESCRIPTION LT 20 WASHINGTON GROVE										
				STATE STRUCTURE		TAX MAP REF.		PART. PARK.		R/C		F. F. B. C.		
				GT11-						0-99				
00415 LAYTONSVILLE RD				FROM:			TO:			DATE:				
9	3	779063	ADAMS PH	2911	142	22	4	7500 F	440-00				111	
PHILIP C & R A ADAMS 114 GROVE AVE WASHINGTON GROVE MD				ADDITIONAL DESCRIPTION WASHINGTON GROVE										
				STATE STRUCTURE		TAX MAP REF.		PART. PARK.		R/C		F. F. B. C.		
				GT11-						0-99				
00114 GROVE AVE				FROM:			TO:			DATE:				
9	3	781090	ADAMS RA	4646	865	13	31	15000 F	447-00				111	
RANDALL W & S A ADAMS 418 OAK ST WASHINGTON GROVE MD 20880				ADDITIONAL DESCRIPTION LOT 14 WASHINGTON GROVE										
				STATE STRUCTURE		TAX MAP REF.		PART. PARK.		R/C		F. F. B. C.		
				GT11-						0-99				
00418 OAK ST				FROM:			TO:			DATE:				
9	3	779074	ALLNUTT DO	1029	155	15	7	7500 F	440-00				111	
DONALD F&L A ALLNUTT WASHINGTON GROVE MD				ADDITIONAL DESCRIPTION WASHINGTON GROVE										
				STATE STRUCTURE		TAX MAP REF.		PART. PARK.		R/C		F. F. B. C.		
				GT11-						0-99				
00127 GROVE AVE				FROM:			TO:			DATE:				
9	3	779325	ANDERSENRI	4170	858	10	9	1500 F	440-00				111	
RICHARD E & B B ANDERSEN 311 LOCUST LA WASHINGTON GROVE MD 20880				ADDITIONAL DESCRIPTION WASHINGTON GROVE										
				STATE STRUCTURE		TAX MAP REF.		PART. PARK.		R/C		F. F. B. C.		
				GT11-						0-99				
00319 GROVE AVE				FROM:			TO:			DATE:				
9	3	780324	BARBER JU	4429	642	3	2	8750 F	440-00				111	
JUNIUS A & B J BARBER 205 LAYTONVILLE RD GAITHERSBURG MD 20760				ADDITIONAL DESCRIPTION WASHINGTON GROVE										
				STATE STRUCTURE		TAX MAP REF.		PART. PARK.		R/C		F. F. B. C.		
				GT11-						0-99				
00205 LAYTONSVILLE RD				FROM:			TO:			DATE:				
9	3	779108	BASHOR MA	3810	407	14	7	7500 F	440-00				111	
MARION W BASHOR 125 GROVE RD WASHINGTON GROVE MD 20880				ADDITIONAL DESCRIPTION WASHINGTON GROVE										
				STATE STRUCTURE		TAX MAP REF.		PART. PARK.		R/C		F. F. B. C.		
				GT11-						0-99				
00125 GROVE AVE				FROM:			TO:			DATE:				
9	3	779110	BEALL MA	1004	349	5	1	8750 F	440-00				111	
MARION T L V BEALL JR WASHINGTON GROVE MD				ADDITIONAL DESCRIPTION WASH GROVE										
				STATE STRUCTURE		TAX MAP REF.		PART. PARK.		R/C		F. F. B. C.		
				GT11-						0-99				
00119 LAYTONSVILLE RD				FROM:			TO:			DATE:				

Washington Grove Property Owners List, Montebello

JUN 5 1979

# PROPERTY LISTING

OWNER				DESCRIPTION										
DIST.	SUB.	ACCOUNT NO.	NAME KEY	LIBER	FOLIO	LOT	BLOCK	ACRES/FEET	T/C	E/C	CL.	ZONING	LAND USE	TYPE
9	3	779121	BEAN E	900	451			15000 F	440-00				111	REGUL
B & H B BEAN WASHINGTON GROVE MD				ADDITIONAL DESCRIPTION										
				LTS 17 18 BLK 4										
				STATE STRUCTURE		TAX MAP REF.		PART. PARK.		R/C		F. F. B. C.		
				GT11-						0-99				
9	3	779143	BELL GA	2929	627	25	3	15662 F	440-00				111	REGUL
HARRISON W & E W BELL 106 CHESTNUT AVE SAITHERSBURG MARYLAND 20760				ADDITIONAL DESCRIPTION										
				WASHINGTON GROVE										
				STATE STRUCTURE		TAX MAP REF.		PART. PARK.		R/C		F. F. B. C.		
				GT11-						0-99		25.20		
9	3	779154	BELL JO	3338	683	12	12	3512 F	440-00				111	REGUL
JOHN T BELL BELL & CORNELIUS 108 SOUTH WASHINGTON ST ROCKVILLE MD 20850				ADDITIONAL DESCRIPTION										
				PT 13 PT ABAND ALLEY WASHINGTON GROVE										
				STATE STRUCTURE		TAX MAP REF.		PART. PARK.		R/C		F. F. B. C.		
				GT11-						0-99				
9	3	779165	BELL JO	3442	57	14	12	3008 F	440-00				111	REGUL
JOHN T BELL 110 4TH AVE WASHINGTON GROVE MD				ADDITIONAL DESCRIPTION										
				PT 13 PT ABAND ALLEY WASHINGTON GROVE										
				STATE STRUCTURE		TAX MAP REF.		PART. PARK.		R/C		F. F. B. C.		
				GT11-						0-99				
9	3	779187	BENT BE	1659	494	5	17	10597 F	440-00				111	REGUL
BERNARD O & E W BENT WASHINGTON GROVE MD				ADDITIONAL DESCRIPTION										
				1086/231 1565/313 LOTS 6 & 7 WASH GROVE										
				STATE STRUCTURE		TAX MAP REF.		PART. PARK.		R/C		F. F. B. C.		
				GT11-						0-99				
9	3	779198	BENT BE	3258	623		17	807 F	440-00				910	REGUL
BERNARD O & E W BENT WASHINGTON GROVE MD				ADDITIONAL DESCRIPTION										
				EQ 27894 WASHINGTON GROVE PT ABAND ALLEY										
				STATE STRUCTURE		TAX MAP REF.		PART. PARK.		R/C		F. F. B. C.		
				GT11-						0-99		1.92		
9	3	780585	BIERMAN SH	5151	715	6	14	4500 F	440-00				111	REGUL
SHELDON L & C H BIERMAN 417 4TH AVE WASHINGTON GROVE MD 20880				ADDITIONAL DESCRIPTION										
				WASHINGTON GROVE										
				STATE STRUCTURE		TAX MAP REF.		PART. PARK.		R/C		F. F. B. C.		
				GT11-						0-99				
9	3	780596	BIERMAN SH	5151	715	16	12	3394 F	440-00				910	REGUL
SHELDON L & C H BIERMAN 417 4TH AVE WASHINGTON GROVE MD 20880				ADDITIONAL DESCRIPTION										6-21
				PT LT 17 WASHINGTON GROVE										TYPE
				STATE STRUCTURE		TAX MAP REF.		PART. PARK.		R/C		F. F. B. C.		
				GT11-						0-99				
00000 FOURTH AVE														6-21

OWNER				DESCRIPTION										
DIST.	SUB.	ACCOUNT NO.	NAME KEY	LIBER	FOLIO	LOT	BLOCK	ACRES/FEET	T/C	E/C	CL.	ZONING	LAND USE	TY
9	3	780494	BLISS FR	5115	855	28	3	10267 F	440-00				111	REG
FRANCIS O BLISS JR 305 LAYTONSVILLE ROAD WASHINGTON GROVE MD 20880				WASHINGTON GROVE										
00305 LAYTONSVILLE RD				FROM: TO: DATE: 4-1										
THOMAS J BRESNAHAN ET AL 411 OAK ST WASHINGTON GROVE MD 20880				PT LOTS 10 & 11 WASHINGTON GROVE										
00411 OAK ST				FROM: TO: DATE: 6-1										
9	3	780346	BRESNAHATH	5148	492	P9	27	18750 F	440-00				111	REG
THOMAS J BRESNAHAN ET AL 411 OAK ST WASHINGTON GROVE MD 20880				PT LOTS 10 & 11 WASHINGTON GROVE										
00411 OAK ST				FROM: TO: DATE: 6-1										
9	3	779314	BRIGGS EL	3198	120	P2	8	9000 F	440-00				111	REG
ELLSWORTH M & A K BRIGGS WASHINGTON GROVE MD				PT LT 3 WASHINGTON GROVE										
00203 GROVE AVE				FROM: TO: DATE: 6-										
9	3	779347	BROWN NO	4075	200	2	9	2100 F	440-00				111	REG
NORMA I BROWN 8390 INDIAN HEAD HGWY OXON HILL MD 20022				SEC 1 WASHINGTON GROVE										
00303 FIRST AVE				FROM: TO: DATE: 6-										
9	3	779358	CALLAN DO	3857	204	P1	33	13125 F	440-00				111	REG
DOUGLAS H & C W CALLAN BOX 53 WASHINGTON GROVE MD 20880				PTS LTS 2&3 & PT ABAN ST WASHINGTON GROVE										
00415 CENTER ST				FROM: TO: DATE: 5-										
9	3	779223	CARRATO PE	4983	130	4	14	1475 F	440-00				111	REG
PETER J & I A CARRATO 404 FIFTH AVE WASHINGTON GROVE MD 20880				LOFT ALLEY BET LTS 3&4 WASH GROVE										
00404 FIFTH AVE				FROM: TO: DATE: 8-										
9	3	779234	CARRATO PE	4983	130		14	224 F	440-00				111	REG
PETER J & I A CARRATO 404 FIFTH AVE WASHINGTON GROVE MD 20880				ST ADJ LOT 4 WASH GROVE										
00000 FIFTH AVE				FROM: TO: DATE: 8-										
9	3	779405	CAULK MA	3948	252	19	6	12000 F	440-00				111	REG
MARTIN E CAULK ET AL 2417 HOMESTEAD DR SILVER SPRING MD 20902				LOT 20 WASHINGTON GROVE										
00404 FOURTH AVE				FROM: TO: DATE: 3-2										

# PROPERTY LISTING JUN 5 1979

OWNER				DESCRIPTION											
DIST.	SUB.	ACCOUNT NO.	NAME KEY	LIBER	FOLIO	LOT	BLOCK	ACRES/FEET	T/C	E/C	CL.	ZONING	LAND USE	TYPE	
9	3	779688	CHALKLEYRA	4672	200			1042 F	440-00				111	REGU	
RAYMOND E & J A CHALKLEY 402 5TH AVE WASHINGTON GROVE MD 20880				ADDITIONAL DESCRIPTION											
				PT ABD 5TH AVE & ALLEY WASH GROVE											
				STATE STRUCTURE	TAX MAP REF.	PART. PARK.	R/C	F. F. B. C.							
0000 FIFTH AVE				FROM:	TO:						DATE:	8-11			
9	3	779690	CHALKLEYRA	4672	200	1	14	5040 F	440-00				111	REGU	
RAYMOND E & J A CHALKLEY 402 5TH AVE WASHINGTON GROVE MD 20880				ADDITIONAL DESCRIPTION											
				LOTS 2 & 3 WASHINGTON GROVE											
				STATE STRUCTURE	TAX MAP REF.	PART. PARK.	R/C	F. F. B. C.							
00402 FIFTH AVE				FROM:	TO:						DATE:	8-11			
9	3	779416	CHAPMAN RI	2511	704		31	7500 F	440-00				111	REGU	
RICHARD & N E CHAPMAN 108 RIDGE RD WASHINGTON GROVE MD				ADDITIONAL DESCRIPTION											
				PT LT 5 WASHINGTON GROVE											
				STATE STRUCTURE	TAX MAP REF.	PART. PARK.	R/C	F. F. B. C.							
00108 RIDGE RD				FROM:	TO:						DATE:	8-11			
9	3	781738	CHRIST BR	4679	381	23	4	15000 F	440-00				111	REGU	
BRUCE W & L H CHRIST 118 GROVE AVE WASHINGTON GROVE MD 20880				ADDITIONAL DESCRIPTION											
				LT 24 WASHINGTON GROVE											
				STATE STRUCTURE	TAX MAP REF.	PART. PARK.	R/C	F. F. B. C.							
00118 GROVE AVE				FROM:	TO:						DATE:	8-21			
9	3	781740	CHRIST BR	4679	381	P25	004	1500 F	440-00				910	REGU	
BRUCE W & L H CHRIST 118 GROVE AVE WASHINGTON GROVE MD 20880				ADDITIONAL DESCRIPTION											
				WASHINGTON GROVE											
				STATE STRUCTURE	TAX MAP REF.	PART. PARK.	R/C	F. F. B. C.							
00000 GROVE AVE				FROM:	TO:						DATE:	8-21			
9	3	779451	CLAPPERTA	668	421	P1	31	9524 F	440-00				111	REGU	
A D CLAPPERTON 102 RIDGE RD WASHINGTON GROVE MD 20880				ADDITIONAL DESCRIPTION											
				PT LT 2 WASHINGTON GROVE											
				STATE STRUCTURE	TAX MAP REF.	PART. PARK.	R/C	F. F. B. C.							
00102 RIDGE RD				FROM:	TO:						DATE:	8-21			
9	3	780197	CONVIS DA	4912	176	10	32	13108 F	440-00				910	REGU	
DAN B & S C CONVIS 414 CENTER ST WASHINGTON GROVE MD 20880				ADDITIONAL DESCRIPTION											
				WASHINGTON GROVE SEC 4											
				STATE STRUCTURE	TAX MAP REF.	PART. PARK.	R/C	F. F. B. C.							
00315 BROWN ST				FROM:	TO:						DATE:	3-11			
9	3	779826	CREYKE ST	4208	54	2	19	14500 F	440-00				111	REGU	
STEPHEN R & C S CREYKE 315 BROWN STREET WASHINGTON GROVE MD 20880				ADDITIONAL DESCRIPTION											
				LT 3 PT ABAND ALLEY WASHINGTON GROVE											
				STATE STRUCTURE	TAX MAP REF.	PART. PARK.	R/C	F. F. B. C.							
00315 BROWN ST				FROM:	TO:						DATE:	5-21			

# PROPERTY LISTING JUN 5 1979

OWNER				DESCRIPTION										
DIST.	SUB.	ACCOUNT NO.	NAME KEY	LIBER	FOLIO	LOT	BLOCK	ACRES/FEET	T/C	E/C	CL.	ZONING	LAND USE	
9	3	779495	CUFFLEY CH	1565	523	19	7	7500 F	440-00				111	
CHAS W & R W CUFFLEY PINE ST WASHINGTON GROVE MD				ADDITIONAL DESCRIPTION										
				WASH GROVE										
				STATE STRUCTURE		TAX MAP REF.		PART. PARK.		R/C		F. F. B. C.		
				GT11-				0-99		24.00				
00106 PINE AVE				FROM:				TO:				DATE:		
9	3	779507	CUFFLEY CH					750 F	440-00				111	
CHARLES W & R W CUFFLEY PINE ST WASHINGTON GROVE MD				ADDITIONAL DESCRIPTION										
				EQ 27894 PT ABD ALLEY WASHINGTON GROVE										
				STATE STRUCTURE		TAX MAP REF.		PART. PARK.		R/C		F. F. B. C.		
				GT11-				0-99		2.40				
00000 PINE AVE				FROM:				TO:				DATE:		
9	3	779531	DARBY VI	2427	151	3	4	11250 F	440-00				111	
VIRGINIA L DARBY & VIRGINIA L FOSTER 111 CHESTNUT AVE WASHINGTON GROVE MD 20880				ADDITIONAL DESCRIPTION										
				PT LT 4 WASHINGTON GROVE										
				STATE STRUCTURE		TAX MAP REF.		PART. PARK.		R/C		F. F. B. C.		
				GT11-				0-99						
00111 CHESTNUT AVE				FROM:				TO:				DATE:		
9	3	779542	DAVIDSONHU	3338	283		27	30000 F	440-00				111	
HUNTER & A Y DAVIDSON 205 MAPLE ROAD WASHINGTON GROVE MD 20880				ADDITIONAL DESCRIPTION										
				LTS 1-2-3-4- WASHINGTON GROVE										
				STATE STRUCTURE		TAX MAP REF.		PART. PARK.		R/C		F. F. B. C.		
				GT11-				0-99		6.50				
00205 MAPLE AVE				FROM:				TO:				DATE:		
9	3	779586	DAY DO			8	15	7498 F	440-00				REC	
DORIS DAY BOX 302 GAITHERSBURG MD 20760				ADDITIONAL DESCRIPTION										
				PL 10577 WASHINGTON GROVE SEC 1										
				STATE STRUCTURE		TAX MAP REF.		PART. PARK.		R/C		F. F. B. C.		
				GT11-				0-99		43.00				
00000 MD RT 124				FROM:				TO:				DATE: 4-		
9	3	779597	DAY DO			9	15	6887 F	440-00				REC	
DORIS DAY P O BOX 302 GAITHERSBURG MD 20760				ADDITIONAL DESCRIPTION										
				PL 10577 WASHINGTON GROVE SEC 1										
				STATE STRUCTURE		TAX MAP REF.		PART. PARK.		R/C		F. F. B. C.		
				GT11-				0-99		43.00				
00000 LAYTONSVILLE RD				FROM:				TO:				DATE: 4-		
9	3	779600	DAY DO			8	18	8462 F	440-00				REC	
DORIS DAY P O BOX 302 GAITHERSBURG MD 20760				ADDITIONAL DESCRIPTION										
				PL 10577 WASHINGTON GROVE SEC 1										
				STATE STRUCTURE		TAX MAP REF.		PART. PARK.		R/C		F. F. B. C.		
				GT11-				0-99		139.00				
00000 SIXTH AVE				FROM:				TO:				DATE: 4-		
9	3	779611	DAY DO			9	18	8760 F	440-00				REC	
DORIS DAY PO BOX 302 GAITHERSBURG MD 20760				ADDITIONAL DESCRIPTION										
				PL 10577 WASHINGTON GROVE SEC 1										
				STATE STRUCTURE		TAX MAP REF.		PART. PARK.		R/C		F. F. B. C.		
				GT11-				0-99		139.00				
00000 SIXTH AVE				FROM:				TO:				DATE: 4-		

# PROPERTY LISTING JUN 5 1979

OWNER				DESCRIPTION											
DIST.	SUB.	ACCOUNT NO.	NAME KEY	LIBER	FOLIO	LOT	BLOCK	ACRES/FEET	T/C	E/C	CL.	ZONING	LAND USE	TY	
9	3	779622	DAY DO			9A		4714 F	440-00				910	REGI	
DORIS DAY PO BOX 302 GAIHERSBURG MD 20760				ADDITIONAL DESCRIPTION											
				PL 10577 WASHINGTON GROVE SEC 1											
				STATE STRUCTURE	TAX MAP REF.	PART. PARK.	R/C	F. F. B. C.							
				GT11-		0-99									
00000 FIFTH AVE				FROM:	TO:						DATE:	4-11			
9	3	779553	DAY EL	4700	378	10	15	13906 F	440-00				111	REGU	
ELLEN L DAY ET AL PO BOX 302 GAIHERSBURG MD 20760				ADDITIONAL DESCRIPTION											
				LT 11 WASH GROVE SEC 1											
				STATE STRUCTURE	TAX MAP REF.	PART. PARK.	R/C	F. F. B. C.							
				GT12-		0-99		84.75							
00000 MD RT 124				FROM:	TO:						DATE:	10-11			
9	3	779564	DAY EL	4700	378	11A		7340 F	440-00				111	REGU	
ELLEN L DAY ET AL PO BOX 302 GAIHERSBURG MD 20760				ADDITIONAL DESCRIPTION											
				WASHINGTON GROVE SEC 1											
				STATE STRUCTURE	TAX MAP REF.	PART. PARK.	R/C	F. F. B. C.							
				GT12-		0-99		126.46							
00000 BOUNDARY ST				FROM:	TO:						DATE:	10-11			
9	3	779575	DAY EL	4700	378	10	18	13051 F	440-00				910	REGU	
ELLEN L DAY ET AL PO BOX 302 GAIHERSBURG MD 20760				ADDITIONAL DESCRIPTION											
				WASHINGTON GROVE SEC 1											
				STATE STRUCTURE	TAX MAP REF.	PART. PARK.	R/C	F. F. B. C.							
				GT12-		0-99		127.82							
00000 BOUNDARY ST				FROM:	TO:						DATE:	10-11			
9	3	779666	DEAN RI	3026	41	23	3	13125 F	440-00				111	REGU	
RICHARD H & M J DEAN WASHINGTON GROVE MD				ADDITIONAL DESCRIPTION											
				WASHINGTON GROVE											
				STATE STRUCTURE	TAX MAP REF.	PART. PARK.	R/C	F. F. B. C.							
				GT11-		0-99		21.00							
00517 LAYTONSVILLE RD				FROM:	TO:						DATE:				
9	3	779382	DEELY PA	4543	522	27	12	4187 F	440-00				111	REGU	
PATRICK K & P A DEELY 415 GROVE AVE WASHINGTON GROVE MD 20880				ADDITIONAL DESCRIPTION											
				PT LT 26 WASHINGTON GROVE											
				STATE STRUCTURE	TAX MAP REF.	PART. PARK.	R/C	F. F. B. C.							
				GT11-		0-99		22.68							
00415 GROVE AVE				FROM:	TO:						DATE:	6-28			
9	3	779393	DEELY PA	4543	522			735 F	440-00				910	REGU	
PATRICK K & P A DEELY 415 GROVE AVE WASHINGTON GROVE MD 20880				ADDITIONAL DESCRIPTION											
				PT ABAND GROVE AVE WASHINGTON GROVE											
				STATE STRUCTURE	TAX MAP REF.	PART. PARK.	R/C	F. F. B. C.							
				GT11-		0-99									
00415 GROVE AVE				FROM:	TO:						DATE:	6-28			
9	3	779792	DELL CH	4732	650	8	16	4700 F	440-00				111	REGU	
CHRISTOPHER & K K DELL 155 CIRCLE DR WASHINGTON GROVE MD 20880				ADDITIONAL DESCRIPTION											
				LTS 6 & 7 WASHINGTON GROVE											
				STATE STRUCTURE	TAX MAP REF.	PART. PARK.	R/C	F. F. B. C.							
				GT11-		0-99									
00015 CIRCLE DR				FROM:	TO:						DATE:	1-7			

# PROPERTY LISTING JUN 5 1979

OWNER				DESCRIPTION											
DIST.	SUB.	ACCOUNT NO.	NAME KEY	LIBER	FOLIO	LOT	BLOCK	ACRES/FEET	T/C	E/C	CL.	ZONING	LAND USE	TYF	
9	3	779176	DONAHUE DA	4758	539	18	2	8000 F	440-00				111	REGU	
DANIEL F & M A DONAHUE 10 CENTER ST WASHINGTON GROVE MD 20880				ADDITIONAL DESCRIPTION											
				WASHINGTON GROVE											
				STATE STRUCTURE	TAX MAP REF.	PART. PARK.	R/C	F. F. B. C.							
				GT11-				0-99		17.60					
00010 CENTER ST				FROM:						TO:			DATE:	3-1	
9	3	779702	DUBOIS SA	3632	607	10	26	15000 F	440-00				111	REGU	
SAMUEL W & M K C DUBOIS WASHINGTON GROVE MD 20880				ADDITIONAL DESCRIPTION											
				LOT 11 WASHINGTON GROVE											
				STATE STRUCTURE	TAX MAP REF.	PART. PARK.	R/C	F. F. B. C.							
				GT11-				0-99							
00119 MAPLE AVE				FROM:						TO:			DATE:	6-31	
9	3	779713	DUBOIS SA	3632	607	12	26	8550 F	440-00				111	REGU	
SAMUEL W & M K C DUBOIS WASHINGTON GROVE MD 20880				ADDITIONAL DESCRIPTION											
				PT LT 13 WASHINGTON GROVE											
				STATE STRUCTURE	TAX MAP REF.	PART. PARK.	R/C	F. F. B. C.							
				GT11-				0-99							
00000 MAPLE AVE				FROM:						TO:			DATE:	6-31	
9	3	779724	DUNCAN BL	2576	139	22	3	8574 F	440-00				111	REGU	
BLANTON C & A G DUNCAN WASHINGTON GROVE MD 20880				ADDITIONAL DESCRIPTION											
				WASHINGTON GROVE											
				STATE STRUCTURE	TAX MAP REF.	PART. PARK.	R/C	F. F. B. C.							
				GT11-				0-99		18.70					
00013 CENTER ST				FROM:						TO:			DATE:		
9	3	779735	DUNCAN BL	3696	181		3	2917 F	440-00				111	REGU	
BLANTON C & ANNE G DUNCAN WASHINGTON GROVE MD 20880				ADDITIONAL DESCRIPTION											
				OUTLOT B WASHINGTON GROVE											
				STATE STRUCTURE	TAX MAP REF.	PART. PARK.	R/C	F. F. B. C.							
				GT11-				0-99		10.36					
00000 CHESTNUT AVE				FROM:						TO:			DATE:	12-21	
9	3	779768	EDWARDS PH	4369	205	12	5	19350 F	440-00				111	REGU	
PHILIP K 3RD & S H EDWARDS PO BOX 278 WASHINGTON GROVE MD 20880				ADDITIONAL DESCRIPTION											
				LOT 13 WASHINGTON GROVE											
				STATE STRUCTURE	TAX MAP REF.	PART. PARK.	R/C	F. F. B. C.							
				GT11-				0-99							
00206 GROVE AVE				FROM:						TO:			DATE:	5-	
9	3	779781	ELGIN NE	3682	474	P9	11	3112 F	440-00				111	REGU	
NELSON W ELGIN 203 2ND AVE WASHINGTON GROVE MD 20880				ADDITIONAL DESCRIPTION											
				PT PK & ALLEY WASHINGTON GROVE											
				STATE STRUCTURE	TAX MAP REF.	PART. PARK.	R/C	F. F. B. C.							
				GT11-				0-99							
00203 SECOND AVE				FROM:						TO:			DATE:	11-	
9	3	779804	EMMONS JA	4190	236	P2	22	17930 F	440-00				910	REGU	
JAMES C EMMONS 12301 CHARLES RD SILVER SPRING MD 20906				ADDITIONAL DESCRIPTION											
				ADM #NA 127 77 LT 3-4 PT ABD ALLEY WASHGRV											
				STATE STRUCTURE	TAX MAP REF.	PART. PARK.	R/C	F. F. B. C.							
				GT11-				0-99							
00000 PINE AVE				FROM:						TO:			DATE:	3-	

# PROPERTY LISTING

JUN 5 1979

OWNER				DESCRIPTION											
DIST.	SUB.	ACCOUNT NO.	NAME KEY	LIBER	FOLIO	LOT	BLOCK	ACRES/FEET	T/C	E/C	CL.	ZONING	LAND USE	TYPE	
9	3	780701	EMORY CA	4701	151	6	27	7500 F	440-00				111	REGUL	
CAROL A EMORY 211 MAPLE RD WASHINGTON GROVE MD 20880				ADDITIONAL DESCRIPTION											
				WASHINGTON GROVE											
				STATE STRUCTURE		TAX MAP REF.		PART. PARK.		R/C		F. F. B. C.			
				GT11-				0-99		12.50					
00211 MAPLE AVE				FROM:	TO:						DATE:				10-16
9	3	779303	ENGLISH JO	4696	33	1	28	15000 F	440-00				111	REGUL	
JOSEPH C & M L ENGLISH 301 MAPLE AVE WASHINGTON GROVE MD 20880				ADDITIONAL DESCRIPTION											
				LOT 2 WASHINGTON GROVE											
				STATE STRUCTURE		TAX MAP REF.		PART. PARK.		R/C		F. F. B. C.			
				GT11-				0-99		48.00					
00301 MAPLE AVE				FROM:	TO:						DATE:				10-3
9	3	779941	ERICKSONNI	4090	383P25	4		6000 F	440-00				111	REGUL	
NILS E & M M ERICKSON 122 GROVE AVENUE WASHINGTON GROVE MD 20880				ADDITIONAL DESCRIPTION											
				WASHINGTON GROVE SEC 3											
				STATE STRUCTURE		TAX MAP REF.		PART. PARK.		R/C		F. F. B. C.			
				GT11-				0-99							
00000 GROVE AVE				FROM:	TO:						DATE:				8-3
9	3	779952	ERICKSONNI	4090	383	26	4	7500 F	440-00				111	REGU	
NILS E & M M ERICKSON 122 GROVE AVE WASHINGTON GROVE MD 20880				ADDITIONAL DESCRIPTION											
				WASHINGTON GROVE SEC 3											
				STATE STRUCTURE		TAX MAP REF.		PART. PARK.		R/C		F. F. B. C.			
				GT11-				0-99							
00122 GROVE AVE				FROM:	TO:						DATE:				8-3
9	3	779427	EVANS RO	4651	588	16	19	11250 F	447-00				111	REGU	
ROBERT D & K K EVANS 321 BROWN STREET WASHINGTON GROVE MD 20880				ADDITIONAL DESCRIPTION											
				PT 17 WASHINGTON GROVE											TAXAI
				STATE STRUCTURE		TAX MAP REF.		PART. PARK.		R/C		F. F. B. C.			
				GT11-				0-99							
00321 BROWN ST				FROM:	TO:						DATE:				6-21
9	3	779837	FARMER LE	2183	17P16	7		5625 F	440-00				111	REGU	
LEILA H FARMER P O BOX 12 WASHINGTON GROVE MD 20880				ADDITIONAL DESCRIPTION											
				PTS LOTS 17 & 18 WASH GROV E											
				STATE STRUCTURE		TAX MAP REF.		PART. PARK.		R/C		F. F. B. C.			
				GT11-				0-99		21.60					
00104 PINE AVE				FROM:	TO:						DATE:				
9	3	779848	FARMER LE					625 F	440-00				111	REGU	
LEILA H FARMER P O BOX 12 WASHINGTON GROVE MD 20880				ADDITIONAL DESCRIPTION											
				EQ 27894 PT ABD ALLEY WASHINGTON GROVE											
				STATE STRUCTURE		TAX MAP REF.		PART. PARK.		R/C		F. F. B. C.			
				GT11-				0-99		2.40					
00000				FROM:	TO:						DATE:				
9	3	779850	FAUST JU	2017	17	20	1	13125 F	440-00				111	REGI	
JULIE L & M L FAUST 124 CHESTNUT AVE WASHINGTON GROVE MD				ADDITIONAL DESCRIPTION											
				PART LOT 19 WASHINGTON GROVE											
				STATE STRUCTURE		TAX MAP REF.		PART. PARK.		R/C		F. F. B. C.			
				GT11-				0-99							
00124 CHESTNUT AVE				FROM:	TO:						DATE:				



# PROPERTY LISTING JUN 5 1979

OWNER				DESCRIPTION										
DIST.	SUB.	ACCOUNT NO.	NAME KEY	LIBER	FOLIO	LOT	BLOCK	ACRES/FEET	T/C	E/C	CL.	ZONING	LAND USE	TY
9	3	781864	FISHER ER	4117	734	9	16	5750 F	440-00				111	REGI
<b>ERNEST L &amp; M S FISHER</b> 403 6TH AVE WASHINGTON GROVE MD 20880 ✓				ADDITIONAL DESCRIPTION										
				LOT 10 WASHINGTON GROVE										
				STATE STRUCTURE		TAX MAP REF.		PART. PARK.		R/C		F. F. B. C.		
00403 GROVE RD				FROM:		TO:						DATE:		9-1.
9	3	779861	FISHER JO	4053	789	15	12	3782 F	440-00				111	REGU
<b>JOHN N FISHER</b> 414 FOURTH AVE WASHINGTON GROVE MD 20880 ✓				ADDITIONAL DESCRIPTION										
				WASHINGTON GROVE										
				STATE STRUCTURE		TAX MAP REF.		PART. PARK.		R/C		F. F. B. C.		
00414 FOURTH AVE				FROM:		TO:						DATE:		3-3
9	3	779872	FISHER JO	4053	789	28	12	3660 F	440-00				111	REGU
<b>JOHN N FISHER</b> 414 FOURTH AVE WASHINGTON GROVE MD 20880				ADDITIONAL DESCRIPTION										
				WASHINGTON GROVE										
				STATE STRUCTURE		TAX MAP REF.		PART. PARK.		R/C		F. F. B. C.		
00414 FOURTH AVE				FROM:		TO:						DATE:		3-3
9	3	779883	FORQUER NA	4095	187	P6	5	18750 F	440-00				111	REGU
<b>NANCY W FORQUER</b> 102 CENTER ST WASHINGTON GROVE MD 20880 ✓				ADDITIONAL DESCRIPTION										
				LT 7-8 WASHINGTON GROVE SEC 3										
				STATE STRUCTURE		TAX MAP REF.		PART. PARK.		R/C		F. F. B. C.		
00102 CENTER ST				FROM:		TO:						DATE:		8-1
9	3	779917	FRANCK C	1571	265P29	26	26	6250 F	440-00				111	REGU
<b>C W JR &amp; M R FRANCK</b> MAPLE RD WASHINGTON GROVE MD				ADDITIONAL DESCRIPTION										
				WASHINGTON GROVE										
				STATE STRUCTURE		TAX MAP REF.		PART. PARK.		R/C		F. F. B. C.		
00000 MAPLE RD				FROM:		TO:						DATE:		
9	3	779928	FRANCK C	1571	265P30	26	26	6250 F	440-00				111	REGU
<b>C W JR &amp; M R FRANCK</b> MAPLE RD WASHINGTON GROVE MD				ADDITIONAL DESCRIPTION										
				WASHINGTON GROVE										
				STATE STRUCTURE		TAX MAP REF.		PART. PARK.		R/C		F. F. B. C.		
00410 OAK ST				FROM:		TO:						DATE:		
9	3	779930	FRANCK CA	2306	11P28	26	26	6250 F	440-00				111	REGU
<b>CARLISLE W JR &amp; M R FRANCK</b> WASHINGTON GROVE MD				ADDITIONAL DESCRIPTION										
				WASHINGTON GROVE										
				STATE STRUCTURE		TAX MAP REF.		PART. PARK.		R/C		F. F. B. C.		
00000 MAPLE RD				FROM:		TO:						DATE:		
9	3	779963	FRAZIER JA	1191	31	6	31	3820 F	440-00				111	REGU
<b>JAMES A&amp;H L FRAZIER</b> BOX 63 GAITHERSBURG MD ✓				ADDITIONAL DESCRIPTION										
				PT LT 5 WASHINGTON GROVE										
				STATE STRUCTURE		TAX MAP REF.		PART. PARK.		R/C		F. F. B. C.		
00110 RIDGE RD				FROM:		TO:						DATE:		

OWNER				DESCRIPTION											
DIST.	SUB.	ACCOUNT NO.	NAME KEY	LIBER	FOLIO	LOT	BLOCK	ACRES/FEET	T/C	E/C	CL.	ZONING	LAND USE	TYF	
9	3	779974	FREEMAN BE	3032	198	P2	26	16123 F	440-00				111	REGU	
BEVERLY W FREEMAN WASHINGTON GROVE MD				ADDITIONAL DESCRIPTION											
				LOT 1 PT LOT 4 WASHINGTON GROVE											
				STATE STRUCTURE			TAX MAP REF.		PART. PARK.		R/C		F. F. B. C.		
				GT11-							0-99				
10401 BROWN AVE				FROM:			TO:			DATE:					
9	3	779985	FREEMAN BE					750 F	440-00				111	REGU	
BEVERLY W FREEMAN WASHINGTON GROVE MD				ADDITIONAL DESCRIPTION											
				EQ 27894 PT ABD ALLEY WASHINGTON GROVE											
				STATE STRUCTURE			TAX MAP REF.		PART. PARK.		R/C		F. F. B. C.		
				GT11-							0-99				
10000 BROWN AVE				FROM:			TO:			DATE:					
9	3	779996	FREY GI	1124	298	2	2	8750 F	440-00				111	REGU	
WILBERT J & K A FREY 203 LAYTONSVILLE ROAD GAITHERSBURG MD 20760				ADDITIONAL DESCRIPTION											
				WASHINGTON GROVE SEC 1											
				STATE STRUCTURE			TAX MAP REF.		PART. PARK.		R/C		F. F. B. C.		
				GT11-							0-99				
10203 LAYTONSVILLE RD				FROM:			TO:			DATE:					
9	3	781385	GAITHERSTO	1289	69	P10	10	860 F	443-61				910	REGU	
TOWN OF GAITHERSBURG				ADDITIONAL DESCRIPTION											
				PT LT 11 WASHINGTON GROVE											
				STATE STRUCTURE			TAX MAP REF.		PART. PARK.		R/C		F. F. B. C.		
				GT11-							0-99				
10000 GROVE AVE				FROM:			TO:			DATE:					
9	3	780005	GERMAN WE	3294	378	35	6	12750 F	440-00				111	REGU	
WENDELL L & E M GERMAN 411 CHESTNUT ROAD GAITHERSBURG MD 20760				ADDITIONAL DESCRIPTION											
				WASHINGTON GROVE											
				STATE STRUCTURE			TAX MAP REF.		PART. PARK.		R/C		F. F. B. C.		
				GT11-							0-99				
10411 CHESTNUT AVE				FROM:			TO:			DATE:					
9	3	1705833	GINN DA	4655	578	4	18	22705 F	440-00				111	REGU	
DAVID K GINN ET AL 503 MCCAULEY ST WASHINGTON GROVE MD 20880				ADDITIONAL DESCRIPTION											
				LT 5 & 6 WASH GROVE SEC 1											
				STATE STRUCTURE			TAX MAP REF.		PART. PARK.		R/C		F. F. B. C.		
				GT12-							0-99		467.00		
10503 MCCAULEY ST				FROM:			TO:			DATE:					
9	3	780027	GORDON GA	3845	540	7	27	7500 F	440-00				111	REGU	
GARY D & D N GORDON 400 CENTER ST WASHINGTON GROVE MD 20880				ADDITIONAL DESCRIPTION											
				WASHINGTON GROVE											
				STATE STRUCTURE			TAX MAP REF.		PART. PARK.		R/C		F. F. B. C.		
				GT11-							0-99				
100400 CENTER ST				FROM:			TO:			DATE:					
9	3	780038	GORDON GA	3845	540	8	27	7500 F	440-00				111	REGU	
GARY D & D N GORDON 400 CENTER ST WASHINGTON GROVE MD 20880				ADDITIONAL DESCRIPTION											
				WASHINGTON GROVE											
				STATE STRUCTURE			TAX MAP REF.		PART. PARK.		R/C		F. F. B. C.		
				GT11-							0-99		11.00		
10000 CENTER ST				FROM:			TO:			DATE:					

# PROPERTY LISTING

JUN 3 1979

OWNER				DESCRIPTION											
DIST.	SUB.	ACCOUNT NO.	NAME KEY	LIBER	FOLIO	LOT	BLOCK	ACRES/FEET	T/C	E/C	CL.	ZONING	LAND USE	TY	
9	3	779484	GRABILL ME	4830	611	5	4	11250 F	440-00				111	REG	
MEARL W & S A GRABILL 113 CHESTNUT ST WASHINGTON GROVE MD 20880				ADDITIONAL DESCRIPTION											
				PT LT 4 WASHINGTON GROVE SEC 3											
				STATE STRUCTURE	TAX MAP REF.	PART. PARK.	R/C	F. F. B. C.							
				GT11-				0-99							
00113 CHESTNUT ST				FROM:	TO:						DATE:	9-1			
9	3	780040	GRAYBILL	3473	63P16		26	15000 F	440-00				111	REG	
LEWIS C & N E GRAYBILL 409 BROWN ST WASHINGTON GROVE MD				ADDITIONAL DESCRIPTION											
				PTS 17 & 18 WASHINGTON GROVE											
				STATE STRUCTURE	TAX MAP REF.	PART. PARK.	R/C	F. F. B. C.							
				GT11-				0-99							
00409 BROWN ST				FROM:	TO:						DATE:	2-2			
9	3	780051	GRIMES HE	3569	507	1	2	8750 F	440-00				111	REG	
HELEN J GRIMES 201 LAYTONSVILLE ROAD GAITHERSBURG MARYLAND 20760				ADDITIONAL DESCRIPTION											
				WASHINGTON GROVE											
				STATE STRUCTURE	TAX MAP REF.	PART. PARK.	R/C	F. F. B. C.							
				GT11-				0-99							
00201 LAYTONSVILLE RD				FROM:	TO:						DATE:	11-1			
9	3	780016	GROSS HO	4794	600	21	6	6225 F	447-00				111	REG	
HOWARD A GROSS 404 GROVE AVENUE WASHINGTON GROVE MD 20880				ADDITIONAL DESCRIPTION											
				WASHINGTON GROVE LOT 22											TAXA
				STATE STRUCTURE	TAX MAP REF.	PART. PARK.	R/C	F. F. B. C.							
				GT11-				0-99							
00404 GROVE AVE				FROM:	TO:						DATE:	6-2			
9	3	781900	HANSEN MA	4502	636	7	9	6500 F	440-00				111	REG	
MARC P & M W HANSEN ETAL 309 FIRST AVE WASHINGTON GROVE MD 20880				ADDITIONAL DESCRIPTION											
				LOT 8&9 WASHINGTON GROVE											
				STATE STRUCTURE	TAX MAP REF.	PART. PARK.	R/C	F. F. B. C.							
				GT11-				0-99							
00309 FIRST AVE				FROM:	TO:						DATE:	3-1			
9	3	779473	HARGROVERI	4605	268	1	9	5000 F	440-00				111	REG	
RICHARD D HARGROVE WASHINGTON GROVE MD 20880				ADDITIONAL DESCRIPTION											
				WASHINGTON GROVE											
				STATE STRUCTURE	TAX MAP REF.	PART. PARK.	R/C	F. F. B. C.							
				GT11-				0-99							
00301 FIRST AVE				FROM:	TO:						DATE:	1-			
9	3	781157	HARGROVERI	4468	339	2	15	22500 F	440-00				111	REG	
RICHARD D & B B HARGROVE 403 MCCAULEY STREET WASHINGTON GROVE MD 20880				ADDITIONAL DESCRIPTION											
				LOTS 3 & 4 SEC 1 WASHINGTON GROVE											
				STATE STRUCTURE	TAX MAP REF.	PART. PARK.	R/C	F. F. B. C.							
				GT11-				0-99		25.00					
00403 MCCAULEY ST				FROM:	TO:						DATE:	12-			
9	3	780107	HART MA	3895	61	6	8	13950 F	440-00				111	REG	
MATTIE A HART ET AL 207 GROVE RD WASHINGTON GROVE MD 20880				ADDITIONAL DESCRIPTION											
				PT LT 5 WASHINGTON GROVE											
				STATE STRUCTURE	TAX MAP REF.	PART. PARK.	R/C	F. F. B. C.							
				GT11-				0-99							
00207 GROVE RD				FROM:	TO:						DATE:	8-2			

# PROPERTY LISTING JUN 5 1979

OWNER				DESCRIPTION										
DIST.	SUB.	ACCOUNT NO.	NAME KEY	LIBER	FOLIO	LOT	BLOCK	ACRES/FEET	T/C	E/C	CL.	ZONING	LAND USE	
9	3	780118	HASKETT RI	2594	37P3		8	11550 F	440-00				111	
RICHARD C & A H HASKETT 205 GROVE AVE WASHINGTON GROVE MD				ADDITIONAL DESCRIPTION ALL LT 4 PT LT 5 WASHINGTON GROVE STATE STRUCTURE TAX MAP REF. PART. PARK. R/C F. F. B. C. GT11- 0-99										
00117 GROVE AVE				FROM: TO: DATE:										
9	3	780120	HAWK CH	4035	595	9	14	3185 F	440-00				111	
CHARLES E & B S HAWK 416-5TH AVE WASHINGTON GROVE MD 20880				ADDITIONAL DESCRIPTION WASHINGTON GROVE STATE STRUCTURE TAX MAP REF. PART. PARK. R/C F. F. B. C. GT11- 0-99										
00000 FIFTH AVE				FROM: TO: DATE: 1-										
9	3	781306	HAWK CH	4825	474			408 F	440-00				111	
CHARLES E & B S HAWK 416 FIFTH AVE WASHINGTON GROVE MD 20880				ADDITIONAL DESCRIPTION PT ABD 5TH AVE WASHINGTON GROVE STATE STRUCTURE TAX MAP REF. PART. PARK. R/C F. F. B. C. GT11- 0-99										
00000 FIFTH AVE				FROM: TO: DATE: 9-										
9	3	779518	HEATH CO	4880	841	8	33	13600 F	440-00				111	
COLIN A & M J HEATH 417 CENTER ST GAITHERSBURG MD 20760				ADDITIONAL DESCRIPTION PT LOT 9 WASHINGTON GROVE STATE STRUCTURE TAX MAP REF. PART. PARK. R/C F. F. B. C. GT11- 0-99 42.00										
00417 CENTER ST				FROM: TO: DATE: 12-										
9	3	779520	HEATH CO	4880	841		33	2500 F	440-00				111	
COLIN A & M J HEATH 417 CENTER ST GAITHERSBURG MD 20760				ADDITIONAL DESCRIPTION PT ABAND CHERRY RD WASH GROVE STATE STRUCTURE TAX MAP REF. PART. PARK. R/C F. F. B. C. GT11- 0-99 9.75										
00000 CENTER ST				FROM: TO: DATE: 12-										
9	3	780288	HEILMAN JO	4208	465P15	1		13125 F	440-00				111	
JOHN F & M E HEILMAN 118 CHESTNUT AVE WASHINGTON GROVE MD 20880				ADDITIONAL DESCRIPTION LOT 16 WASHINGTON GROVE STATE STRUCTURE TAX MAP REF. PART. PARK. R/C F. F. B. C. GT11- 0-99										
00118 CHESTNUT AVE				FROM: TO: DATE: 5-										
9	3	780175	HIGGINS DO	768	427	5	16	1600 F	440-00				111	
DOROTHY I HIGGINS WASHINGTON GROVE MD				ADDITIONAL DESCRIPTION WASH GROVE STATE STRUCTURE TAX MAP REF. PART. PARK. R/C F. F. B. C. GT11- 0-99										
00013 THE CIRCLE ST				FROM: TO: DATE:										
9	3	780186	HIGGINS DO	368	7			200 F	440-00				111	
DOROTHY I HIGGINS WASHINGTON GROVE MD				ADDITIONAL DESCRIPTION EQ 27894 PT ABD ALLEY WASHINGTON GROVE STATE STRUCTURE TAX MAP REF. PART. PARK. R/C F. F. B. C. GT11- 0-99										
00000				FROM: TO: DATE:										

OWNER				DESCRIPTION											
DIST.	SUB.	ACCOUNT NO.	NAME KEY	LIBER	FOLIO	LOT	BLOCK	ACRES/FEET	T/C	E/C	CL.	ZONING	LAND USE	TYPE	
9	3	780211	HIGGINS DO	3693	476	P4	16	1000 F	440-00				111	REGUL	
DOROTHY I HIGGINS WASHINGTON GROVE MD				ADDITIONAL DESCRIPTION											
				WASHINGTON GROVE											
				STATE STRUCTURE	TAX MAP REF.	PART. PARK.	R/C	F. F. B. C.							
				GT11-				0-99							
00000 PINE AVE				FROM:	TO:						DATE:	12-12			
9	3	780233	HOLSINGEDA	1442	574	7	1	8750 F	440-00				111	REGUL	
DAVID N & M E HOLSINGER 123 LAYTONSVILLE RD GAITHERSBURG MD 20760				ADDITIONAL DESCRIPTION											
				WASHINGTON GROVE											
				STATE STRUCTURE	TAX MAP REF.	PART. PARK.	R/C	F. F. B. C.							
				GT11-				0-99							
00123 LAYTONSVILLE RD				FROM:	TO:						DATE:				
9	3	780244	HORAN CH	2646	288	P13	26	21450 F	440-00				111	REGUL	
CHAS M HORAN 127 MAPLE RD WASHINGTON GROVE MD				ADDITIONAL DESCRIPTION											
				LTS 14& 15 WASHINGTON GR											
				STATE STRUCTURE	TAX MAP REF.	PART. PARK.	R/C	F. F. B. C.							
				GT11-				0-99							
00127 MAPLE AVE				FROM:	TO:						DATE:				
9	3	780255	HOUGH JA	3264	3245		15	15000 F	440-00				111	REGUL	
JAMES R & N M HOUGH WASHINGTON GROVE MD				ADDITIONAL DESCRIPTION											
				LT 6 WASHINGTON GROVE											
				STATE STRUCTURE	TAX MAP REF.	PART. PARK.	R/C	F. F. B. C.							
				GT11-				0-99		43.00					
00000 GROVE RD				FROM:	TO:						DATE:				
9	3	780266	HOUGH JA	3264	324	7	15	7500 F	440-00				111	REGUL	
JAMES R & N M HOUGH WASHINGTON GROVE MD				ADDITIONAL DESCRIPTION											
				WASHINGTON GROVE											
				STATE STRUCTURE	TAX MAP REF.	PART. PARK.	R/C	F. F. B. C.							
				GT11-				0-99		43.00					
00000 FIFTH AVE				FROM:	TO:						DATE:				
9	3	780277	HOYLE CH	2513	333	P15	2	9500 F	440-00				111	REGU	
CHARLOTTE R HOYLE 12 CENTER ST WASHINGTON GROVE MD				ADDITIONAL DESCRIPTION											
				PT LT16 SHOWN AS LT17 PL5408 WASH GROVE											
				STATE STRUCTURE	TAX MAP REF.	PART. PARK.	R/C	F. F. B. C.							
				GT11-				0-99							
00012 CENTER ST				FROM:	TO:						DATE:				
9	3	779336	HUTCHINSJO	4873	430		11	7084 F	447-00				111	REGU	
JOHN M HUTCHINSON & LINDA BAIM 319 GROVE AVE WASHINGTON GROVE MD 20880				ADDITIONAL DESCRIPTION											
				LTS 5-8PT ALLEY&PT PARK WASH GROVE 4851270 TAXAI											
				STATE STRUCTURE	TAX MAP REF.	PART. PARK.	R/C	F. F. B. C.							
				GT11-				0-99							
00319 GROVE AVE				FROM:	TO:						DATE:	12-			
9	3	780302	ISHERWOORU	462	402	P5	25	18960 F	440-00				111	REGU	
RUTH K ISHERWOOD 410 BROWN ST WASHINGTON GROVE MD				ADDITIONAL DESCRIPTION											
				LT 6 PT LT 7 WASHINGTON GROVE											
				STATE STRUCTURE	TAX MAP REF.	PART. PARK.	R/C	F. F. B. C.							
				GT11-				0-99							
00410 BROWN ST				FROM:	TO:						DATE:				

OWNER				DESCRIPTION											TYP
DIST.	SUB.	ACCOUNT NO.	NAME KEY	LIBER	FOLIO	LOT	BLOCK	ACRES/FEET	T/C	E/C	CL.	ZONING	LAND USE	TYP	
9	3	780313	IVANYI EL	2127	36	13	16	6980 F	440-00				111	REGU	
ELMER & ELSA IVANYI PO BOX 55 WASHINGTON GROVE MD 20880				ADDITIONAL DESCRIPTION LOT 14 WASHINGTON GROVE STATE STRUCTURE TAX MAP REF. PART. PARK. R/C F. F. B. C. GT11- 0-99											
00409 SIXTH AVE				FROM: TO: DATE:											
9	3	780335	JENNE RA	1072	389P7		25	24050 F	440-00				111	REGU	
RAYMOND L&M C JENNE WASH GROVE MD				ADDITIONAL DESCRIPTION LTS 8&9 WASHINGTON GROVE STATE STRUCTURE TAX MAP REF. PART. PARK. R/C F. F. B. C. GT11- 0-99											
00414 BROWN ST				FROM: TO: DATE:											
9	3	780357	JOHNSON AG	3126	478		17	12931 F	440-00				111	REGU	
AGNES M JOHNSON 409 5TH AVE WASHINGTON GROVE MD 20880				ADDITIONAL DESCRIPTION EQUITY 31225 LTS 8-9-10 WASHINGTON GROVE STATE STRUCTURE TAX MAP REF. PART. PARK. R/C F. F. B. C. GT11- 0-99											
00409 FIFTH AVE				FROM: TO: DATE:											
9	3	780368	JOHNSON AG	3266	286		17	434 F	440-00				111	REGU	
AGNES M JOHNSON 409 5TH AVE WASHINGTON GROVE MD 20880				ADDITIONAL DESCRIPTION EQ 31225 PT ABAN ST ADJ LT8-9-10 WASH GR STATE STRUCTURE TAX MAP REF. PART. PARK. R/C F. F. B. C. GT11- 0-99 1.92											
00000 SIXTH AVE				FROM: TO: DATE:											
9	3	780370	JONES KA	4507	307	23	6	18368 F	440-00				111	REGU	
KAY H JONES 406 GROVE AVE WASHINGTON GROVE MD 20880				ADDITIONAL DESCRIPTION LT 24 PT LT 25 SEC 1 WASHINGTON GROVE STATE STRUCTURE TAX MAP REF. PART. PARK. R/C F. F. B. C. GT11- 0-99											
00406 GROVE AVE				FROM: TO: DATE: 4-											
9	3	780381	KAHLER HE	3979	736	19	4	15000 F	440-00				125	REGU	
HERBERT E KAHLER 110 GROVE AVE WASHINGTON GROVE MD 20880				ADDITIONAL DESCRIPTION LT 20 WASHINGTON GROVE SEC 3 STATE STRUCTURE TAX MAP REF. PART. PARK. R/C F. F. B. C. GT11- 0-99											
00110 GROVE AVE				FROM: TO: DATE: 7-3											
9	3	780404	KEESE EM	4043	4	11	7	15000 F	440-00				111	REGU	
EMMETT A & M Y KEESE 119 GROVE AVE WASHINGTON GROVE MD 20880				ADDITIONAL DESCRIPTION LT 12 WASHINGTON GROVE SEC 3 STATE STRUCTURE TAX MAP REF. PART. PARK. R/C F. F. B. C. GT11- 0-99											
00119 GROVE RD				FROM: TO: DATE: 2-1											
9	3	780415	KENVIN BO	2834	503	17	1	8750 F	440-00				111	REGU	
BOYD G & F S KENVIN 120 CHESTNUT AVE WASHINGTON GROVE MD				ADDITIONAL DESCRIPTION WASHINGTON GROVE STATE STRUCTURE TAX MAP REF. PART. PARK. R/C F. F. B. C. GT11- 0-99											
00120 CHESTNUT AVE				FROM: TO: DATE:											

# PROPERTY LISTING

JUN 9 1978

OWNER				DESCRIPTION										
DIST.	SUB.	ACCOUNT NO.	NAME KEY	LIBER	FOLIO	LOT	BLOCK	ACRES/FEET	T/C	E/C	CL.	ZONING	LAND USE	T
9	3	780426	KENVIN BO	2834	503	P18	1	2187 F	440-00				111	REG
BOYD G & F S KENVIN 120 CHESTNUT AVE WASHINGTON GROVE MD				ADDITIONAL DESCRIPTION										
				WASHINGTON GROVE										
				STATE STRUCTURE		TAX MAP REF.		PART. PARK.		R/C		F. F. B. C.		
00120 CHESTNUT AVE				FROM:		TO:		DATE:						
9	3	780437	KING VE	1496	318	20	7	7500 F	440-00				111	REG
VERNON R & M W KING 20 GROVE RD WASHINGTON GROVE MD				ADDITIONAL DESCRIPTION										
				WASH GROVE										
				STATE STRUCTURE		TAX MAP REF.		PART. PARK.		R/C		F. F. B. C.		
00108 PINE AVE				FROM:		TO:		DATE:						
9	3	780448	KNIGHT RA	3542	184	6	10	1638 F	440-00				111	REG
RAYMOND F JR & B B KNIGHT 313 GROVE AVE WASHINGTON GROVE MD 20880				ADDITIONAL DESCRIPTION										
				WASHINGTON GROVE										
				STATE STRUCTURE		TAX MAP REF.		PART. PARK.		R/C		F. F. B. C.		
00315 GROVE AVE				FROM:		TO:		DATE:						
9	3	780450	KNIGHT RA	3542	184	7	10	1742 F	440-00				111	REG
RAYMOND F JR & B B KNIGHT 313 GROVE AVE WASHINGTON GROVE MARYLAND				ADDITIONAL DESCRIPTION										
				WASHINGTON GROVE										
				STATE STRUCTURE		TAX MAP REF.		PART. PARK.		R/C		F. F. B. C.		
00313 GROVE AVE				FROM:		TO:		DATE:						
9	3	780461	KNIGHT RA	3542	184	P10	10	3411 F	440-00				111	REG
RAYMOND F JR & B B KNIGHT 313 GROVE AVENUE WASHINGTON GROVE MD 20880				ADDITIONAL DESCRIPTION										
				PT 11 WASH GROVE PT KILGOUR ALLEY										
				STATE STRUCTURE		TAX MAP REF.		PART. PARK.		R/C		F. F. B. C.		
00315 GROVE AVE				FROM:		TO:		DATE:						
9	3	780472	KNIGHTONLL	2938	441	27	3	10837 F	440-00				111	REG
LLOYD W JR & M M KNIGHTON 303 LAYTONSVILLE RD GAITHERSBURG MD 20760				ADDITIONAL DESCRIPTION										
				WASHINGTON GROVE										
				STATE STRUCTURE		TAX MAP REF.		PART. PARK.		R/C		F. F. B. C.		
00325 LAYTONSVILLE RD				FROM:		TO:		DATE:						
9	3	780483	KRASNY JO	2926	73	24	3	15662 F	440-00				910	REG
JOHN F & M A KRASNY 4419 WESTBROOK LANE KENSINGTON MD				ADDITIONAL DESCRIPTION										
				WASHINGTON GROVE										
				STATE STRUCTURE		TAX MAP REF.		PART. PARK.		R/C		F. F. B. C.		
00000 CHESTNUT AVE				FROM:		TO:		DATE:						
9	3	780506	LECOMPTERO	2519	181	2	13	12500 F	440-00				111	REG
ROBERT G & R R LECOMPT 103 SOLANA DR SANTA FE NEW MEXICO 87501				ADDITIONAL DESCRIPTION										
				LT 3 WASHINGTON GROVE										
				STATE STRUCTURE		TAX MAP REF.		PART. PARK.		R/C		F. F. B. C.		
00333 MCCAUEY ST				FROM:		TO:		DATE:						

# PROPERTY LISTING

JUN 5 1979

OWNER				DESCRIPTION										
DIST.	SUB.	ACCOUNT NO.	NAME KEY	LIBER	FOLIO	LOT	BLOCK	ACRES/FEET	T/C	E/C	CL.	ZONING	LAND USE	TYPE
9	3	781658	LEET BR	4885	796	5	27	7500 F	440-00				111	REGUL.
RENDA F LEET 09 MAPLE AVENUE ASHINGTON GROVE MD 20880				ADDITIONAL DESCRIPTION										
				SEC 4 WASHINGTON GROVE										
				STATE STRUCTURE		TAX MAP REF.		PART. PARK.		R/C		F. F. B. C.		
		GT11-				0-99		12.50						
0209 MAPLE AVE				FROM:		TO:						DATE:		1-12
9	3	780767	LENG HO	4774	539	3	31	6176 F	440-00				111	REGULA
ORACE G 3RD & B J LENG 06 RIDGE RD AITHERSBURG MD 20760				ADDITIONAL DESCRIPTION										
				PT LTS 1&2 WASHINGTON GROVE										
				STATE STRUCTURE		TAX MAP REF.		PART. PARK.		R/C		F. F. B. C.		
		GT11-				0-99								
0106 RIDGE RD				FROM:		TO:						DATE:		4-30
9	3	781820	LUXFORD CA	4734	421	6	4	7500 F	440-00				111	REGULA
AROLYN A LUXFORD 15 CHESTNUT AVE ASHINGTON GROVE MD 20880				ADDITIONAL DESCRIPTION										
				WASHINGTON GROVE										
				STATE STRUCTURE		TAX MAP REF.		PART. PARK.		R/C		F. F. B. C.		
		GT11-				0-99								
0115 CHESTNUT AVE				FROM:		TO:						DATE:		1-9
9	3	780517	MACGREGOMA	2870	640	10	14	3275 F	440-00				111	REGULA
ARGARET MACGREGOR ASHINGTON GROVE MD				ADDITIONAL DESCRIPTION										
				WASHINGTON GROVE										
				STATE STRUCTURE		TAX MAP REF.		PART. PARK.		R/C		F. F. B. C.		
		GT11-				0-99								
0000 FOURTH AVE				FROM:		TO:						DATE:		
9	3	780528	MACGREGOMA	2870	640	11	14	2860 F	440-00				111	REGULA
ARGARET MACGREGOR 18 FIFTH AVE ASHINGTON GROVE MD 20880				ADDITIONAL DESCRIPTION										
				WASHINGTON GROVE										
				STATE STRUCTURE		TAX MAP REF.		PART. PARK.		R/C		F. F. B. C.		
		GT11-				0-99		9.24						
0000 FIFTH AVE				FROM:		TO:						DATE:		
9	3	780530	MACGREGOMA					714 F	440-00				111	REGULA
ARGARET MACGREGOR ASHINGTON GROVE MD				ADDITIONAL DESCRIPTION										
				EQ 27894 PT ABD 5TH AVE WASHINGTON GROVE										
				STATE STRUCTURE		TAX MAP REF.		PART. PARK.		R/C		F. F. B. C.		
		GT11-				0-99								
0000 FIFTH AVE				FROM:		TO:						DATE:		
9	3	779462	MADDOCK RD	4587	198	8	1	8750 F	440-00				111	REGULA
OSEMARY S MADDOCK 25 LAYTONSVILLE RD AITHERSBURG MD 20760				ADDITIONAL DESCRIPTION										
				WASHINGTON GROVE SEC 3										
				STATE STRUCTURE		TAX MAP REF.		PART. PARK.		R/C		F. F. B. C.		
		GT11-				0-99								
0125 LAYTONSVILLE RD				FROM:		TO:						DATE:		11-1
9	3	780541	MAGRUDERD	1852	276	3	1	10500 F	440-00				111	REGULA
E & C E MAGRUDER ASHINGTON GROVE MD				ADDITIONAL DESCRIPTION										
				WASHINGTON GROVE										
				STATE STRUCTURE		TAX MAP REF.		PART. PARK.		R/C		F. F. B. C.		
		GT11-				0-99								
0129 LAYTONSVILLE RD				FROM:		TO:						DATE:		



# PROPERTY LISTING JUN 5 1979

OWNER				DESCRIPTION											
DIST.	SUB.	ACCOUNT NO.	NAME KEY	LIBER	FOLIO	LOT	BLOCK	ACRES/FEET	T/C	E/C	CL.	ZONING	LAND USE		
9	3	780552	MAGRUDEREL	982	136	10	1	8750 F	440-00				111		
ELLEN C MAGRUDER WASHINGTON GROVE MD 20880				ADDITIONAL DESCRIPTION											
				WASH GROVE											
				STATE STRUCTURE	TAX MAP REF.	PART. PARK.	R/C	F. F. B. C.							
				GT11-				0-99							
00129 LAYTONSVILLE RD				FROM:							TO:	DATE:			
9	3	780563	MAHAFFEYCH	3979	792	3	26	12377 F	440-00				111		
CHARLES T & A T MAHAFFEY 405 BROWN ST WASHINGTON GROVE MD 20880				ADDITIONAL DESCRIPTION											
				3968 775 PTS LOTS 2&4 WASHINGTON GROVE											
				STATE STRUCTURE	TAX MAP REF.	PART. PARK.	R/C	F. F. B. C.							
				GT11-				0-99							
00405 BROWN ST				FROM:							TO:	DATE: 7-3			
9	3	780574	MAHAFFEYCH	3979	792			750 F	440-00				111		
CHARLES T & A T MAHAFFEY 405 BROWN ST WASHINGTON GROVE MD 20880				ADDITIONAL DESCRIPTION											
				3968 773 WASHINGTON GROVE											
				STATE STRUCTURE	TAX MAP REF.	PART. PARK.	R/C	F. F. B. C.							
				GT11-				0-99							
00000 MAPLE AVE				FROM:							TO:	DATE: 7-3			
9	3	780608	MARKS JU	3740	146	2	11	3154 F	440-00				111		
JULIA S MARKS 8 THE CIRCLE WASHINGTON GROVE MD 20880				ADDITIONAL DESCRIPTION											
				LOTS 3 & 4 WASHINGTON GROVE											
				STATE STRUCTURE	TAX MAP REF.	PART. PARK.	R/C	F. F. B. C.							
				GT11-				0-99							
00008 THE CIRCLE AVE				FROM:							TO:	DATE: 5-2			
9	3	780610	MAUCERI LA	3979	382	11	2	17500 F	440-00				111		
LAWRENCE J & S I MAUCERI 206 CHESTNUT AVE WASHINGTON GROVE MD 20880				ADDITIONAL DESCRIPTION											
				LT 12 WASHINGTON GROVE SEC 3											
				STATE STRUCTURE	TAX MAP REF.	PART. PARK.	R/C	F. F. B. C.							
				GT11-				0-99							
00206 CHESTNUT AVE				FROM:							TO:	DATE: 7-3			
9	3	780621	MCCATHRADO	1045	3885		26	15000 F	440-00				111		
DONALD L&J E MCCATHRAN WASH GROVE MD				ADDITIONAL DESCRIPTION											
				LT 6 WASHINGTON GROVE											
				STATE STRUCTURE	TAX MAP REF.	PART. PARK.	R/C	F. F. B. C.							
				GT11-				0-99							
00109 MAPLE AVE				FROM:							TO:	DATE:			
9	3	780632	MCCATHRAFR	2519	199	4	1	8750 F	440-00				111		
FRANK M & C A MCCATHRAN 117 LAYTONSVILLE ROAD GAITHERSBURG MARYLAND 20760				ADDITIONAL DESCRIPTION											
				WASHINGTON GROVE SEC 3											
				STATE STRUCTURE	TAX MAP REF.	PART. PARK.	R/C	F. F. B. C.							
				GT11-				0-99							
00117 LAYTONSVILLE RD				FROM:							TO:	DATE:			
9	3	780665	MCCATHRAMA	2388	305	7	26	22500 F	440-00				111		
MARIE L MCCATHRAN 111 MAPLE RD WASHINGTON GROVE MD 20880				ADDITIONAL DESCRIPTION											
				LOTS 8&9 WASHINGTON GROVE											
				STATE STRUCTURE	TAX MAP REF.	PART. PARK.	R/C	F. F. B. C.							
				GT11-				0-99							
00111 MAPLE AVE				FROM:							TO:	DATE: 1-1			

# PROPERTY LISTING

OWNER				DESCRIPTION										
DIST.	SUB.	ACCOUNT NO.	NAME KEY	LIBER	FOLIO	LOT	BLOCK	ACRES/FEET	T/C	E/C	CL.	ZONING	LAND USE	
9	3	780687	MCCATHRAR	564	4171		25	33170 F	440-00				111	
R R & E S MCCATHRAN WASH GROVE MD ✓				ADDITIONAL DESCRIPTION										
				LTS 2&3&4 PT LT 5 WASH GROVE										
				STATE STRUCTURE		TAX MAP REF.		PART. PARK.		R/C		F. F. B. C.		
00016 MAPLE AVE				FROM:		TO:		DATE:						
9	3	780698	MCCATHRAR					4951 F	440-00				910	
R R & E S MCCATHRAN WASHINGTON GROVE MD				ADDITIONAL DESCRIPTION										
				EQ 27894 PT MAPLE RD WASHINGTON GROVE										
				STATE STRUCTURE		TAX MAP REF.		PART. PARK.		R/C		F. F. B. C.		
00000 MAPLE AVE				FROM:		TO:		DATE:						
9	3	779440	MCCATHRATH	4407	213	7	31	9036 F	440-00				111	
THOMAS L & D L MCCATHRAN 112 RIDGE ROAD WASHINGTON GROVE MD 20880 ✓				ADDITIONAL DESCRIPTION										
				PT LOT 8 WASHINGTON GROVE SEC 4										
				STATE STRUCTURE		TAX MAP REF.		PART. PARK.		R/C		F. F. B. C.		
00112 RIDGE RD				FROM:		TO:		DATE: 8-						
9	3	780734	MCCULLOWI	4983	472	10	5	15000 F	440-00				111	
WILLIAM F MCCULLOUGH ET AL 202 GROVE AVE WASHINGTON GROVE MD 20880				ADDITIONAL DESCRIPTION										
				LOT 11 SEC 3 WASHINGTON GROVE										
				STATE STRUCTURE		TAX MAP REF.		PART. PARK.		R/C		F. F. B. C.		
00202 GROVE AVE				FROM:		TO:		DATE: 8-						
9	3	780723	MCINNES JO	1707	4537		2	17500 F	440-00				111	
JOHN W & M I MCINNES RT 2 GAITHERSBURG MD ✓				ADDITIONAL DESCRIPTION										
				LT 8 WASHINGTON GROVE										
				STATE STRUCTURE		TAX MAP REF.		PART. PARK.		R/C		F. F. B. C.		
00215 LAYTONSVILLE RD				FROM:		TO:		DATE:						
9	3	780858	MCKENNA MI	5025	754	21	1	17500 F	440-00				111	
MICHAEL T MCKENNA 128 CHESTNUT AVE WASHINGTON GROVE MD 20880 ✓				ADDITIONAL DESCRIPTION										
				LOT 22 WASHINGTON GROVE										
				STATE STRUCTURE		TAX MAP REF.		PART. PARK.		R/C		F. F. B. C.		
00128 CHESTNUT AVE				FROM:		TO:		DATE: 10-						
9	3	781146	MUELLER HE	4102	519	18	19	11250 F	440-00				111	
HELMUT & G MUELLER 319 BROWN ST WASHINGTON GROVE MD 20880				ADDITIONAL DESCRIPTION										
				PT LT 17 WASHINGTON GROVE SEC 4										
				STATE STRUCTURE		TAX MAP REF.		PART. PARK.		R/C		F. F. B. C.		
00319 BROWN ST				FROM:		TO:		DATE: 8-						
9	3	781135	MYERS JE	4797	9P12	27		9375 F	440-00				111	
JEAN K MYERS 201 MAPLE RD WASHINGTON GROVE MD 20880				ADDITIONAL DESCRIPTION										
				PT LT 13 WASHINGTON GROVE										
				STATE STRUCTURE		TAX MAP REF.		PART. PARK.		R/C		F. F. B. C.		
00201 MAPLE RD				FROM:		TO:		DATE: 6-						

OWNER				DESCRIPTION										
DIST.	SUB.	ACCOUNT NO.	NAME KEY	LIBER	FOLIO	LOT	BLOCK	ACRES/FEET	T/C	E/C	CL.	ZONING	LAND USE	TYPE
9	3	780164	MYERS RO	4793	785	9	32	15341 F	440-00				910	REGU
ROBERT B MYERS WASHINGTON GROVE MD 20880				ADDITIONAL DESCRIPTION WASHINGTON GROVE SEC 4										
				STATE STRUCTURE		TAX MAP REF.		PART. PARK.		R/C		F. F. B. C.		
				GT11-				0-99		84.75				
FROM:				TO:				DATE:				6-2		
9	3	779280	NEGIN CH	4795	796	7	14	3572 F	447-00				111	REGU
CHARLES A NEGIN 419 4TH AVE WASHINGTON GROVE MD 20880				ADDITIONAL DESCRIPTION LOT 8 WASHINGTON GROVE										TAXA
				STATE STRUCTURE		TAX MAP REF.		PART. PARK.		R/C		F. F. B. C.		
				GT11-				0-99						
FROM:				TO:				DATE:				6-2		
9	3	779291	NEGIN CH	4795	796P17	12		2738 F	440-00				910	REGU
CHARLES A NEGIN 419 4TH AVE WASHINGTON GROVE MD 20880				ADDITIONAL DESCRIPTION WASHINGTON GROVE										
				STATE STRUCTURE		TAX MAP REF.		PART. PARK.		R/C		F. F. B. C.		
				GT11-				0-99						
FROM:				TO:				DATE:				6-2		
9	3	780745	NEUMANN DA	4707	27	11	17	5395 F	440-00				111	REGU
DAVID B & M R NEUMANN 500 MCCAULEY ST WASHINGTON GROVE MD 20880				ADDITIONAL DESCRIPTION SEC 1 WASHINGTON GROVE										
				STATE STRUCTURE		TAX MAP REF.		PART. PARK.		R/C		F. F. B. C.		
				GT11-				0-99						
FROM:				TO:				DATE:				10-2		
9	3	780756	NEUMANN DA	4707	27	12	17	11125 F	440-00				111	REGU
DAVID B & M R NEUMANN 500 MCCAULEY ST WASHINGTON GROVE MD 20880				ADDITIONAL DESCRIPTION LOT 13 WASHINGTON GROVE SEC 1										
				STATE STRUCTURE		TAX MAP REF.		PART. PARK.		R/C		F. F. B. C.		
				GT11-				0-99		8.80				
FROM:				TO:				DATE:				10-2		
9	3	780780	NUTTALL MA					180 F	440-00				111	REG
MAUDE S NUTTALL WASHINGTON GROVE MD				ADDITIONAL DESCRIPTION PT ABAND JOHNSON ALLEY WASH GROVE EQ27894										
				STATE STRUCTURE		TAX MAP REF.		PART. PARK.		R/C		F. F. B. C.		
				GT11-				0-99						
FROM:				TO:				DATE:				10-2		
9	3	780791	NUTTALL MA	3497	612	3	12	6583 F	440-00				111	REG
MAUDE S NUTTALL WASHINGTON GROVE MD				ADDITIONAL DESCRIPTION LTS 4 5 WASHINGTON GROVE										
				STATE STRUCTURE		TAX MAP REF.		PART. PARK.		R/C		F. F. B. C.		
				GT11-				0-99						
FROM:				TO:				DATE:				5-		
9	3	780803	OBRIEN KE	3427	243	4	19	15000 F	440-00				111	REC
KENAN & A E OBRIEN WASHINGTON GROVE MD				ADDITIONAL DESCRIPTION LOT 5 WASHINGTON GROVE										
				STATE STRUCTURE		TAX MAP REF.		PART. PARK.		R/C		F. F. B. C.		
				GT11-				0-99		48.00				
FROM:				TO:				DATE:				10-		
00000 PINE AVE				FROM: TO: DATE:										10-

OWNER				DESCRIPTION										
DIST.	SUB.	ACCOUNT NO.	NAME KEY	LIBER	FOLIO	LOT	BLOCK	ACRES/FEET	T/C	E/C	CL.	ZONING	LAND USE	
9	3	779677	PACKARD EL	4315	542	10	12	2496 F	440-00				111	
ELLEN J PACKARD 408-4TH AVE WASHINGTON GROVE MD 20880				ADDITIONAL DESCRIPTION LOT 11 WASHINGTON GROVE										
				STATE STRUCTURE			TAX MAP REF.		PART. PARK.		R/C		F. F. B. C.	
				GT11-					0-99					
00408 FOURTH AVE				FROM:				TO:				DATE: 12-		
9	3	780153	PARKS ED	4112	544P16	7		11875 F	440-00				111	
EDWIN J & M N PARKS 201 BROWN ST WASHINGTON GROVE MD 20880				ADDITIONAL DESCRIPTION PTS LTS 17 & 18 WASHINGTON GROVE										
				STATE STRUCTURE			TAX MAP REF.		PART. PARK.		R/C		F. F. B. C.	
				GT11-					0-99		24.70			
00201 BROWN ST				FROM:				TO:				DATE: 9-		
9	3	780836	PATTON BI	2617	373	21	3	8313 F	440-00				111	
BILLY & ELIZABETH PATTON WASHINGTON GROVE MD				ADDITIONAL DESCRIPTION WASHINGTON GROVE										
				STATE STRUCTURE			TAX MAP REF.		PART. PARK.		R/C		F. F. B. C.	
				GT11-					0-99		27.00			
00011 CENTER ST				FROM:				TO:				DATE:		
9	3	780847	PATTON BI	3696	180		3	2550 F	440-00				111	
BILLY & E PATTON WASHINGTON GROVE MD 20880				ADDITIONAL DESCRIPTION OUTLOT A WASHINGTON GROVE										
				STATE STRUCTURE			TAX MAP REF.		PART. PARK.		R/C		F. F. B. C.	
				GT11-					0-99					
00000 CHESTNUT AVE				FROM:				TO:				DATE: 12-		
9	3	780860	PENTECOSJO	4046	385	4	7	9000 F	440-00				111	
JOHN H & P H PENTECOST ET AL 107 GROVE AVE WASHINGTON GROVE MD 20880				ADDITIONAL DESCRIPTION PT LT 5 WASHINGTON GROVE										
				STATE STRUCTURE			TAX MAP REF.		PART. PARK.		R/C		F. F. B. C.	
				GT11-					0-99					
00107 GROVE AVE				FROM:				TO:				DATE: 3-		
9	3	779096	PERRY TH	5114	90	32	6	12600 F	440-00				111	
THORNTON T PERRY 405 CHESTNUT ST WASHINGTON GROVE MD 20880				ADDITIONAL DESCRIPTION WASHINGTON GROVE										
				STATE STRUCTURE			TAX MAP REF.		PART. PARK.		R/C		F. F. B. C.	
				GT11-					0-99					
00405 CHESTNUT RD				FROM:				TO:				DATE: 4-		
9	3	780871	PRICE AR	3190	609P24	12		2619 F	440-00				111	
ARNOLD S & F H PRICE %MR & MRS WILFRED C MURPHY RT 1 DAM FOUR RD SHARPSBURG MD 21782				ADDITIONAL DESCRIPTION PTS 25 & 26 WASHINGTON GROVE										
				STATE STRUCTURE			TAX MAP REF.		PART. PARK.		R/C		F. F. B. C.	
				GT11-					0-99					
00413 GROVE AVE				FROM:				TO:				DATE:		
9	3	780882	PRICE AR					500 F	440-00				111	
ARNOLD S & F H PRICE %MR & MRS WILFRED C MURPHY RT 1 DAM FOUR RD SHARPSBURG MD 21782				ADDITIONAL DESCRIPTION EQ 27894 PT ABD GROVE AVE WASHINGTON GROVE										
				STATE STRUCTURE			TAX MAP REF.		PART. PARK.		R/C		F. F. B. C.	
				GT11-					0-99					
00000 GROVE AVE				FROM:				TO:				DATE:		

OWNER				DESCRIPTION												
DIST.	SUB.	ACCOUNT NO.	NAME KEY	LIBER	FOLIO	LOT	BLOCK	ACRES/FEET	T/C	E/C	CL.	ZONING	LAND USE	TYF		
9	3	780893	PUGHE JA	3887	566	7	8	10500 F	440-00				111	REGU		
JANE H PUGHE WASHINGTON GROVE MD 20880				ADDITIONAL DESCRIPTION												
				LOTS 8 & 9 WASHINGTON GROVE												
				STATE STRUCTURE			TAX MAP REF.			PART. PARK.		R/C		F. F. B. C.		
				GT11-					0-99							
00213 GROVE AVE				FROM:			TO:			DATE:			8-1			
9	3	779201	RADLINSKRO	4490	266	13	2	8750 F	440-00				111	REGU		
ROBERT F & A W RADLINSKI 208 HICKORY RD WASHINGTON GROVE MD 20880				ADDITIONAL DESCRIPTION												
				WASHINGTON GROVE												
				STATE STRUCTURE			TAX MAP REF.			PART. PARK.		R/C		F. F. B. C.		
				GT11-					0-99							
00000 HICKORY RD				FROM:			TO:			DATE:			4-1			
9	3	779212	RADLINSKRO	4490	266	14	2	8750 F	440-00				111	REGU		
ROBERT F & A W RADLINSKI 208 HICKORY RD WASHINGTON GROVE MD 20880				ADDITIONAL DESCRIPTION												
				WASHINGTON GROVE												
				STATE STRUCTURE			TAX MAP REF.			PART. PARK.		R/C		F. F. B. C.		
				GT11-					0-99							
00000 CHESTNUT AVE				FROM:			TO:			DATE:			4-1			
9	3	781682	RAE-GRANQU	4240	297	19	12	2088 F	440-00				111	REGU		
QUENTIN A & P M RAE-GRANT 12 THE CIRCLE WASHINGTON GROVE MD 20880				ADDITIONAL DESCRIPTION												
				LT 19A WASHINGTON GROVE												
				STATE STRUCTURE			TAX MAP REF.			PART. PARK.		R/C		F. F. B. C.		
				GT11-					0-99		9.60					
00404 4TH AVE				FROM:			TO:			DATE:			8-2			
9	3	781693	RAE-GRANQU	4240	297	18	12	868 F	440-00				111	REGU		
QUENTIN A & P M RAE-GRANT 12 THE CIRCLE WASHINGTON GROVE MD 20880				ADDITIONAL DESCRIPTION												
				WASH GROVE												
				STATE STRUCTURE			TAX MAP REF.			PART. PARK.		R/C		F. F. B. C.		
				GT11-					0-99							
00000 FOURTH AVE				FROM:			TO:			DATE:			8-2			
9	3	781705	RAE-GRANQU	4240	297			111 F	440-00				111	REGU		
QUENTIN A & P M RAE-GRANT 12 THE CIRCLE WASHINGTON GROVE MD 20880				ADDITIONAL DESCRIPTION												
				PT ABAN ALLEY WASH GROVE												
				STATE STRUCTURE			TAX MAP REF.			PART. PARK.		R/C		F. F. B. C.		
				GT11-					0-99							
00000				FROM:			TO:			DATE:			8-2			
9	3	781716	RAE-GRANQU	4240	297	1	12	1364 F	440-00				111	REG		
QUENTIN A & P M RAE-GRANT 12 THE CIRCLE WASHINGTON GROVE MD 20880				ADDITIONAL DESCRIPTION												
				LOT 2 WASHINGTON GROVE												
				STATE STRUCTURE			TAX MAP REF.			PART. PARK.		R/C		F. F. B. C.		
				GT11-					0-99							
00000 GROVE AVE				FROM:			TO:			DATE:			8-2			
9	3	781751	RAUCH JE	4280	378	2	10	4127 F	440-00				111	REG		
JEAN G RAUCH 2 THE CIRCLE WASHINGTON GROVE MD 20880				ADDITIONAL DESCRIPTION												
				LOTS 3-4&5 WASHINGTON GROVE SEC 1												
				STATE STRUCTURE			TAX MAP REF.			PART. PARK.		R/C		F. F. B. C.		
				GT11-					0-99							
00002 THE CIRCLE				FROM:			TO:			DATE:			10-			

# PROPERTY LISTING JUN 5 1979

OWNER				DESCRIPTION										
DIST.	SUB.	ACCOUNT NO.	NAME KEY	LIBER	FOLIO	LOT	BLOCK	ACRES/FEET	T/C	E/C	CL.	ZONING	LAND USE	
9	3	781762	RAUCH JE	4280	378			210 F	440-00				111	
JEAN G RAUCH 2 THE CIRCLE WASHINGTON GROVE MD 20880				ADDITIONAL DESCRIPTION PT ABD KILGOUR ALLEY WASH GROVE STATE STRUCTURE TAX MAP REF. PART. PARK. R/C F. F. B. C. GT11- 0-99										
00000				FROM:			TO:			DATE: 10-				
9	3	780905	REBER ED	768	475		32	2495 F	440-00				111	
EDNA A REBER 419 OAK ST WASHINGTON GROVE MD 20880				ADDITIONAL DESCRIPTION PT TRIANGULAR LOT STATE STRUCTURE TAX MAP REF. PART. PARK. R/C F. F. B. C. GT11- 0-99 2.20										
00000 RIDGE RD				FROM:			TO:			DATE:				
9	3	780916	REBER ED	488	26	1	32	30000 F	440-00				111	
EDNA A REBER 419 OAK ST WASHINGTON GROVE MD 20880				ADDITIONAL DESCRIPTION LOTS 2 3 4 INC WASHINGTON GROVE STATE STRUCTURE TAX MAP REF. PART. PARK. R/C F. F. B. C. GT11- 0-99 109.00										
00419 OAK ST				FROM:			TO:			DATE:				
9	3	780927	REBER ED	1238	111		32	5000 F	440-00				111	
EDNA A REBER 419 OAK ST WASHINGTON GROVE MD 20880				ADDITIONAL DESCRIPTION PT CHERRY RD STATE STRUCTURE TAX MAP REF. PART. PARK. R/C F. F. B. C. GT11- 0-99 5.50										
00000 CHERRY RD				FROM:			TO:			DATE:				
9	3	779132	REED SU	5133	647P18	1		10938 F	440-00				111	
SUSAN K REED 122 CHESTNUT AVE WASHINGTON GROVE MD 20880				ADDITIONAL DESCRIPTION PT LOT 19 WASHINGTON GROVE STATE STRUCTURE TAX MAP REF. PART. PARK. R/C F. F. B. C. GT11- 0-99										
00122 CHESTNUT AVE				FROM:			TO:			DATE: 5-				
9	3	780938	RICHARDSWA	2497	3648		4	.34 A	440-00				111	
WARREN S & N J RICHARDSON 123 CHESTNUT AVE WASHINGTON GROVE MD				ADDITIONAL DESCRIPTION LT 9 WASHINGTON GROVE STATE STRUCTURE TAX MAP REF. PART. PARK. R/C F. F. B. C. GT11- 0-99										
00121 CHESTNUT AVE				FROM:			TO:			DATE:				
9	3	780951	ROBBIN AN	4067	514	34	6	12300 F	440-00				910	
ANNA H ROBBIN EDWARD E ROBERTS 518 BEALL AVE ROCKVILLE MD 20850				ADDITIONAL DESCRIPTION WASHINGTON GROVE STATE STRUCTURE TAX MAP REF. PART. PARK. R/C F. F. B. C. GT11- 0-99										
00000 CHESTNUT AVE				FROM:			TO:			DATE: 5-				
9	3	780940	ROBERTS ED	3548	596	1	11	2500 F	440-00				111	
EDWARD E ROBERTS 319 GROVE AVE WASHINGTON GROVE MD 20880				ADDITIONAL DESCRIPTION ADMIN 038 08 74 WASHINGTON GROVE STATE STRUCTURE TAX MAP REF. PART. PARK. R/C F. F. B. C. GT11- 0-99										
00319 GROVE AVE				FROM:			TO:			DATE: 9-				

OWNER				DESCRIPTION										
DIST.	SUB.	ACCOUNT NO.	NAME KEY	LIBER	FOLIO	LOT	BLOCK	ACRES/FEET	T/C	E/C	CL.	ZONING	LAND USE	T
9	3	781044	ROBERTS JO	4320	309	19	26	13500 F	440-00				111	REC
JOE F & E M ROBERTS 104 MAPLE ROAD WASHINGTON GROVE MD 20880				ADDITIONAL DESCRIPTION										
				PTS 16 17 18 WASHINGTON GROVE										
				STATE STRUCTURE	TAX MAP REF.	PART. PARK.	R/C	F. F. B. C.						
00104 MAPLE AVE				GT11-				0-99		90.00				
FROM:				TO:				DATE:				1-		
9	3	781055	ROBERTS JO	4320	309			1500 F	440-00				111	REG
JOE F & E M ROBERTS 104 MAPLE ROAD WASHINGTON GROVE MD 20880				ADDITIONAL DESCRIPTION										
				PT ABAND ALLEY WASHINGTON GROVE										
				STATE STRUCTURE	TAX MAP REF.	PART. PARK.	R/C	F. F. B. C.						
00000				GT11-				0-99						
FROM:				TO:				DATE:				1-		
9	3	780131	ROBERTSOJE	4984	30	5	14	2176 F	440-00				111	REG
JEROME J & J L ROBERTSON 406 5TH AVE WASHINGTON GROVE MD 20880				ADDITIONAL DESCRIPTION										
				WASHINGTON GROVE										
				STATE STRUCTURE	TAX MAP REF.	PART. PARK.	R/C	F. F. B. C.						
00406 FIFTH AVE				GT11-				0-99		9.36				
FROM:				TO:				DATE:				8-		
9	3	780142	ROBERTSOJE	5003	331			288 F	440-00				910	REG
JEROME J & J L ROBERTSON 406 5TH AVE WASHINGTON GROVE MD 20880				ADDITIONAL DESCRIPTION										
				PT ABD 5TH AVE WASHINGTON GROVE										
				STATE STRUCTURE	TAX MAP REF.	PART. PARK.	R/C	F. F. B. C.						
00000 FIFTH AVE				GT11-				0-99						
FROM:				TO:				DATE:				9-2		
9	3	780962	ROGERS G	2170	52	19	19	7500 F	440-00				111	REG
G NORMAN & G P ROGERS RD 2 BOX 193 FAIRFIELD PENNSYLVANIA 17320				ADDITIONAL DESCRIPTION										
				WASHINGTON GROVE										
				STATE STRUCTURE	TAX MAP REF.	PART. PARK.	R/C	F. F. B. C.						
00108 MAPLE AVE				GT11-				0-99						
FROM:				TO:				DATE:						
9	3	780973	ROSE WI	1405	134	12	31	11100 F	440-00				111	REG
WILBERN O ROSE 118 RIDGE RD WASHINGTON GROVE MD				ADDITIONAL DESCRIPTION										
				PT LT 11 WASHINGTON GROVE										
				STATE STRUCTURE	TAX MAP REF.	PART. PARK.	R/C	F. F. B. C.						
00118 RIDGE RD				GT11-				0-99						
FROM:				TO:				DATE:						
9	3	780073	ROSIN GR	5085	706	11	16	8700 F	440-00				111	REG
GREGORY H & C S ROSIN 405 6TH AVE WASHINGTON GROVE MD 20880				ADDITIONAL DESCRIPTION										
				LT 12 PT ABAND ALLEY WASHINGTON GROVE										
				STATE STRUCTURE	TAX MAP REF.	PART. PARK.	R/C	F. F. B. C.						
00405 GROVE RD				GT11-				0-99						
FROM:				TO:				DATE:				1-3		
9	3	781192	RUGGLES BE	4847	527P13		27	9375 F	440-00				111	REG
BERTRAND F SR & M B RUGGLES 203 MAPLE RD WASHINGTON GROVE MD 20880				ADDITIONAL DESCRIPTION										
				PT LT 14 WASHINGTON GROVE SEC 4										
				STATE STRUCTURE	TAX MAP REF.	PART. PARK.	R/C	F. F. B. C.						
00203 MAPLE RD				GT11-				0-99		84.75				
FROM:				TO:				DATE:				9-2		

OWNER				DESCRIPTION												
DIST.	SUB.	ACCOUNT NO.	NAME KEY	LIBER	FOLIO	LOT	BLOCK	ACRES/FEET	T/C	E/C	CL.	ZONING	LAND USE			
9	3	780984	RYNEX FR	1025	182	14	1	8750 F	440-00				910	REG		
FRANK A&B M RYNEX WASH GROVE MD				ADDITIONAL DESCRIPTION												
✓				WASH GROVE												
				STATE STRUCTURE				TAX MAP REF.		PART. PARK.		R/C		F. F. B. C.		
00112 CHESTNUT AVE				GT11-								0-99				
FROM:				TO:				DATE:								
9	3	780995	RYNEX FR	1025	182	P15	1	4375 F	440-00				910	REG		
FRANK & BESSIE M RYNEX WASH GROVE MD				ADDITIONAL DESCRIPTION												
				WASH GROVE												
				STATE STRUCTURE				TAX MAP REF.		PART. PARK.		R/C		F. F. B. C.		
00112 CHESTNUT AVE				GT11-								0-99				
FROM:				TO:				DATE:								
9	3	781000	RYNEX GE	864	196	11	1	31075 F	440-00				111	REG		
GERTRUDE M & FRANK A RYNEX WASHINGTON GROVE MD				ADDITIONAL DESCRIPTION												
				LOTS 11A 12 13 WASH GROVE 862 332												
				STATE STRUCTURE				TAX MAP REF.		PART. PARK.		R/C		F. F. B. C.		
00112 CHESTNUT AVE				GT11-								0-99				
FROM:				TO:				DATE:								
9	3	780290	SASSOON HU	4583	169	P15	27	12500 F	440-00				111	REG		
HUMPHREY F & M P SASSOON 410 CENTER ST WASHINGTON GROVE MD 20880				ADDITIONAL DESCRIPTION												
				PT LT 16 WASHINGTON GROVE												
				STATE STRUCTURE				TAX MAP REF.		PART. PARK.		R/C		F. F. B. C.		
00410 CENTER ST				GT11-								0-99		48.00		
FROM:				TO:				DATE:				10-3				
9	3	781011	SAUNDERS DO	1936	172	P1	33	7500 F	440-00				111	REG		
DOUGLAS L & A C SAUNDERS 413 CENTER ST WASHINGTON GROVE MD 20880				ADDITIONAL DESCRIPTION												
				PT LT 2 WASHINGTON GROVE												
				STATE STRUCTURE				TAX MAP REF.		PART. PARK.		R/C		F. F. B. C.		
00413 CENTER ST				GT11-								0-99		35.25		
FROM:				TO:				DATE:								
9	3	781022	SAUNDERS DO	2386	257	P3	33	5625 F	440-00				111	REG		
DOUGLAS L & M A SAUNDERS 413 CENTER ST WASHINGTON GROVE MD 20880				ADDITIONAL DESCRIPTION												
				PT LT 4 WASHINGTON GROVE												
				STATE STRUCTURE				TAX MAP REF.		PART. PARK.		R/C		F. F. B. C.		
00413 CENTER ST				GT11-								0-99				
FROM:				TO:				DATE:								
9	3	781033	SCHWARTZAN	1481	429	10	31	10500 F	440-00				111	REG		
ANN R SCHWARTZ P O BOX 306 GAITHERSBURG MD 20760				ADDITIONAL DESCRIPTION												
				ADMIN 800-189 PT LT 11 WASHINGTON GROVE												
				STATE STRUCTURE				TAX MAP REF.		PART. PARK.		R/C		F. F. B. C.		
00116 RIDGE RD				GT11-								0-99				
FROM:				TO:				DATE:								
9	3	780200	SEIFERLEMA	4898	742	11	32	13978 F	440-00				910	REG		
MARK J & K E SEIFERLEIN 416 CENTER STREET WASHINGTON GROVE MD 20880				ADDITIONAL DESCRIPTION												
				WASHINGTON GROVE SEC 4												
				STATE STRUCTURE				TAX MAP REF.		PART. PARK.		R/C		F. F. B. C.		
00116 RIDGE RD				GT11-								0-99		86.25		
FROM:				TO:				DATE:				2-1				



# PROPERTY LISTING JUN 8 1979

OWNER				DESCRIPTION															
DIST.	SUB.	ACCOUNT NO.	NAME KEY	LIBER	FOLIO	LOT	BLOCK	ACRES/FEET	T/C	E/C	CL.	ZONING	LAND USE	TY					
9	3	781066	SELBY DI	4141	340	33	6	12600 F	440-00				111	REG					
DIANE E SELBY BOX 156 WASHINGTON GROVE MD 20880				ADDITIONAL DESCRIPTION															
				WASHINGTON GROVE				STATE STRUCTURE			TAX MAP REF.		PART. PARK.		R/C		F. F. B. C.		
								GT11-					0-99						
00407 CHESTNUT AVE				FROM:				TO:				DATE:			11-				
9	3	781077	SELBY WI	4655	95	P1	16	9578 F	440-00				910	REGI					
WILLIAM E SELBY BOX 156 WASHINGTON GROVE MD 20880				ADDITIONAL DESCRIPTION															
				ALL LOTS 2&3 PT LT 4 ADJ PAR WASH GROVE				STATE STRUCTURE			TAX MAP REF.		PART. PARK.		R/C		F. F. B. C.		
								GT11-					0-99						
00000 GROVE RD				FROM:				TO:				DATE:			6-3				
9	3	781088	SHATTUCKEL	2819	1847		7	15000 F	440-00				111	REGI					
ELIZABETH W & H F SHATTUCK WASHINGTON GROVE MD				ADDITIONAL DESCRIPTION															
				LT 8 WASHINGTON GROVE				STATE STRUCTURE			TAX MAP REF.		PART. PARK.		R/C		F. F. B. C.		
								GT11-					0-99						
00113 GROVE AVE				FROM:				TO:				DATE:							
9	3	780825	SHULTZ RO	4819	289	11	4	11250 F	440-00				111	REGI					
ROBERT R & K K SHULTZ 125 CHESTNUT STREET GAITHERSBURG MD 20760				ADDITIONAL DESCRIPTION															
				PT LT 12 WASHINGTON GROVE				STATE STRUCTURE			TAX MAP REF.		PART. PARK.		R/C		F. F. B. C.		
								GT11-					0-99						
00125 CHESTNUT ST				FROM:				TO:				DATE:			8-1				
9	3	781102	SMITH A	3763	408		12	1143 F	440-00				111	REGI					
A ROBERT & E M SMITH ACORN LANE BOX 11 WASHINGTON GROVE MD				ADDITIONAL DESCRIPTION															
				PT ABD JOHNSON ALLEY WASHINGTON GROVE				STATE STRUCTURE			TAX MAP REF.		PART. PARK.		R/C		F. F. B. C.		
								GT11-					0-99						
00000 FOURTH AVE				FROM:				TO:				DATE:			8-				
9	3	781113	SMITH A	3763	408	20	12	5117 F	440-00				111	REGI					
A ROBERT & E M SMITH BOX 8 ACORN LANE WASHINGTON GROVE MD 20880				ADDITIONAL DESCRIPTION															
				LT 21 WASHINGTON GROVE				STATE STRUCTURE			TAX MAP REF.		PART. PARK.		R/C		F. F. B. C.		
								GT11-					0-99						
00407 GROVE RD				FROM:				TO:				DATE:			8-				
9	3	781124	SMITH A	3763	408		12	860 F	440-00				111	REGI					
A ROBERT & E M SMITH ACORN LA BOX 11 WASHINGTON GROVE MD				ADDITIONAL DESCRIPTION															
				ABAN ST ADJ LTS 20&21 PT GROVE AVE WASH GR				STATE STRUCTURE			TAX MAP REF.		PART. PARK.		R/C		F. F. B. C.		
								GT11-					0-99						
00000				FROM:				TO:				DATE:			8-				
9	3	781168	STEEL JA	3562	693	23	12	4378 F	440-00				111	REGI					
JAMES S & S M STEEL 411 GROVE AVE WASHINGTON GROVE MD 20880				ADDITIONAL DESCRIPTION															
				PT 24 ABAND STEALLEY WASHINGTON GROVE				STATE STRUCTURE			TAX MAP REF.		PART. PARK.		R/C		F. F. B. C.		
								GT11-					0-99						
00411 GROVE AVE				FROM:				TO:				DATE:			10-2				

OWNER				DESCRIPTION											
DIST.	SUB.	ACCOUNT NO.	NAME KEY	LIBER	FOLIO	LOT	BLOCK	ACRES/FEET	T/C	E/C	CL.	ZONING	LAND USE		
9	3	781170	STEEL JA	3562	693	22	12	2460 F	440-00				111		
JAMES S & S M STEEL 411 GROVE AVENUE WASHINGTON GROVE MD 20880				ADDITIONAL DESCRIPTION											
				WASHINGTON GROVE											
				STATE STRUCTURE		TAX MAP REF.		PART. PARK.		R/C		F. F. B. C.			
00000 GROVE AVE				FROM:		TO:		DATE:							
9	3	779438	STOLZ JO	5150	443	2	18	13648 F	440-00				111		
JOSEPH E STOLZ JR 120 WOODLAND RD GAITHERSBURG MD 20760				ADDITIONAL DESCRIPTION											
				LT 3 WASHINGTON GROVE SEC 1											
				STATE STRUCTURE		TAX MAP REF.		PART. PARK.		R/C		F. F. B. C.			
00000 MCCAULEY ST				FROM:		TO:		DATE:							
9	3	780392	STOLZ JO	5154	279	10	8	5307 F	447-00				111		
JOSEPH E STOLZ JR 120 WOODLAND RD GAITHERSBURG MD 20760				ADDITIONAL DESCRIPTION											
				LOT 11 WASHINGTON GROVE											
				STATE STRUCTURE		TAX MAP REF.		PART. PARK.		R/C		F. F. B. C.			
00215 GROVE AVE				FROM:		TO:		DATE:							
9	3	781181	STOLZ VI	1263	300	13	7	7500 F	440-00				111		
VIRGINIA E & J E STOLZ PO BOX 182 GAITHERSBURG MD				ADDITIONAL DESCRIPTION											
				WASHINGTON GROVE											
				STATE STRUCTURE		TAX MAP REF.		PART. PARK.		R/C		F. F. B. C.			
00123 GROVE AVE				FROM:		TO:		DATE:							
9	3	781204	STRUNTZ RA	3125	347	6	1	8750 F	440-00				111		
RAYMOND A & B M STRUNTZ 121 LAYTONSVILLE RD GAITHERSBURG MD 20760				ADDITIONAL DESCRIPTION											
				WASHINGTON GROVE											
				STATE STRUCTURE		TAX MAP REF.		PART. PARK.		R/C		F. F. B. C.			
00121 LAYTONSVILLE RD				FROM:		TO:		DATE:							
9	3	780712	SUTTORA MA	4110	364P	12	4	11250 F	440-00				111		
MARJORIE A SUTTORA ET AL 28 WEBSTER ST RANDOLPH MASS				ADDITIONAL DESCRIPTION											
				LOT 13 WASHINGTON GROVE											
				STATE STRUCTURE		TAX MAP REF.		PART. PARK.		R/C		F. F. B. C.			
00127 CHESTNUT ST				FROM:		TO:		DATE:							
9	3	781215	SWANN AL	1107	286	17	3	15102 F	440-00				111		
ALBERTINA A SWANN WASHINGTON GROVE MD 20880				ADDITIONAL DESCRIPTION											
				LOT 18 WASHINGTON GROVE											
				STATE STRUCTURE		TAX MAP REF.		PART. PARK.		R/C		F. F. B. C.			
00404 CHESTNUT AVE				FROM:		TO:		DATE:							
9	3	779371	SWENSON WE	5072	869	7	12	4367 F	440-00				111		
WENDELL C & J E SWENSON 404 FOURTH AVE WASHINGTON GROVE MD 20880				ADDITIONAL DESCRIPTION											
				LTS 8 & 9 WASHINGTON GROVE SEC 1											
				STATE STRUCTURE		TAX MAP REF.		PART. PARK.		R/C		F. F. B. C.			
00404 4TH AVE				FROM:		TO:		DATE:							

# PROPERTY LISTING JUN 5 1979

OWNER				DESCRIPTION											
DIST.	SUB.	ACCOUNT NO.	NAME KEY	LIBER	FOLIO	LOT	BLOCK	ACRES/FEET	T/C	E/C	CL.	ZONING	LAND USE	TYPE	
9	3	781226	SWYTER WI	2921	55	36	6	12626 F	440-00				111	REGUL	
WILLIAM M & M M SWYTER 415 CHESTNUT AVE WASHINGTON GROVE MD 20880				ADDITIONAL DESCRIPTION											
				2921 58 WASHINGTON GROVE											
				STATE STRUCTURE			TAX MAP REF.			PART. PARK.		R/C		F. F. B. C.	
00000 CHESTNUT RD				FROM:			TO:			DATE:					
9	3	781237	SYLVESTEHA	3647	346	9	2	17500 F	440-00				111	REGUL	
HAROLD F & C G SYLVESTER WASHINGTON GROVE MD 20880				ADDITIONAL DESCRIPTION											
				LOT 10 WASHINGTON GROVE											
				STATE STRUCTURE			TAX MAP REF.			PART. PARK.		R/C		F. F. B. C.	
00202 CHESTNUT AVE				FROM:			TO:			DATE:					
9	3	780062	TEAGUE ED	4472	483	9	31	6612 F	440-00				111	REGUL	
EDGAR C & E S TEAGUE 114 RIDGE ROAD WASHINGTON GROVE MD 20880				ADDITIONAL DESCRIPTION											
				SEC 4 WASHINGTON GROVE											
				STATE STRUCTURE			TAX MAP REF.			PART. PARK.		R/C		F. F. B. C.	
00114 RIDGE RD				FROM:			TO:			DATE:					12-11
9	3	781261	TEEPE B			13	9	5175 F	440-00				111	REGUL	
B K TEEPE & R K ISHERWOOD CR BLANCHE K TEEPE GROVE AVE WASHINGTON GROVE MD				ADDITIONAL DESCRIPTION											
				ADM 5262 LOT 14 WASHINGTON GROVE											
				STATE STRUCTURE			TAX MAP REF.			PART. PARK.		R/C		F. F. B. C.	
00001 THE CIRCLE AVE				FROM:			TO:			DATE:					
9	3	781272	TEEPE B			22	9	2100 F	440-00				111	REGUL	
B K TEEPE & R K ISHERWOOD CR BLANCHE K TEEPE GROVE AVE WASHINGTON GROVE MD				ADDITIONAL DESCRIPTION											
				ADM 5262 WASHINGTON GROVE											
				STATE STRUCTURE			TAX MAP REF.			PART. PARK.		R/C		F. F. B. C.	
00000 FIRST AVE				FROM:			TO:			DATE:					
9	3	781248	TEEPE BL	2190	83	3	7	7500 F	440-00				111	REGU	
BLANCHE K & E A TEEPE WASHINGTON GROVE MD				ADDITIONAL DESCRIPTION											
				WASH GROVE											
				STATE STRUCTURE			TAX MAP REF.			PART. PARK.		R/C		F. F. B. C.	
00105 GROVE AVE				FROM:			TO:			DATE:					
9	3	781250	TEEPE BL	2190	85	15	9	3100 F	440-00				910	REGU	
BLANCHE K & E A TEEPE WASHINGTON GROVE MD				ADDITIONAL DESCRIPTION											
				WASH GROVE											
				STATE STRUCTURE			TAX MAP REF.			PART. PARK.		R/C		F. F. B. C.	
00000 FIRST AVE				FROM:			TO:			DATE:					
9	3	781283	TEEPE EL	1078	109	16	9	5350 F	440-00				910	REGU	
ELIZ A & B K TEEPE WASHINGTON GROVE MD				ADDITIONAL DESCRIPTION											
				17 WASH GROVE											
				STATE STRUCTURE			TAX MAP REF.			PART. PARK.		R/C		F. F. B. C.	
00000 FIRST AVE				FROM:			TO:			DATE:					

# PROPERTY LISTING

JUN 5 1979

OWNER				DESCRIPTION												
DIST.	SUB.	ACCOUNT NO.	NAME KEY	LIBER	FOLIO	LOT	BLOCK	ACRES/FEET	T/C	E/C	CL.	ZONING	LAND USE	TYPE		
9	3	781294	TEEPÉ WI	1063	305P11	9		4000 F	440-00				910	REGU		
WM K&SUZANNA F TEEPE WASH GROVE MD				ADDITIONAL DESCRIPTION												
				12 WASHINGTON GROV E												
				STATE STRUCTURE			TAX MAP REF.			PART. PARK.		R/C		F. F. B. C.		
				GT11-					0-99							
0000 FIRST AVE				FROM:				TO:				DATE:				
9	3	781317	THOMAS E	3476	591	26	3	15681 F	440-00				111	REGUL		
E WARREN & J L THOMAS WASHINGTON GROVE MD				ADDITIONAL DESCRIPTION												
				WASHINGTON GROVE												
				STATE STRUCTURE			TAX MAP REF.			PART. PARK.		R/C		F. F. B. C.		
				GT11-					0-99							
00400 CHESTNUT AVE				FROM:				TO:				DATE:			3-9	
9	3	781328	THOMPSONJ	1099	318	5	2	8750 F	440-00				111	REGUL		
J F & G M THOMPSON 213 LAYTONSVILLE ROAD SAITHERSBURG MARYLAND 20760				ADDITIONAL DESCRIPTION												
				WASH GROVE												
				STATE STRUCTURE			TAX MAP REF.			PART. PARK.		R/C		F. F. B. C.		
				GT11-					0-99							
00213 LAYTONSVILLE RD				FROM:				TO:				DATE:				
9	3	781330	THOMPSONJ	1099	318	6	2	8750 F	440-00				111	REGUL		
J F & G M THOMPSON 213 LAYTONSVILLE ROAD SAITHERSBURG MARYLAND 20760				ADDITIONAL DESCRIPTION												
				WASH GROVE												
				STATE STRUCTURE			TAX MAP REF.			PART. PARK.		R/C		F. F. B. C.		
				GT11-					0-99							
00000 LAYTONSVILLE RD				FROM:				TO:				DATE:				
9	3	781341	THOMPSONLA	3666	366	14	4	7500 F	440-00				111	REGULA		
AURA W THOMPSON WASHINGTON GROVE MD 20880				ADDITIONAL DESCRIPTION												
				WASHINGTON GROVE												
				STATE STRUCTURE			TAX MAP REF.			PART. PARK.		R/C		F. F. B. C.		
				GT11-					0-99							
00000 GROVE AVE				FROM:				TO:				DATE:			9-26	
9	3	781352	THOMPSONLA	3666	366	15	4	7500 F	440-00				111	REGULA		
AURA W THOMPSON WASHINGTON GROVE MD 20880				ADDITIONAL DESCRIPTION												
				WASHINGTON GROVE												
				STATE STRUCTURE			TAX MAP REF.			PART. PARK.		R/C		F. F. B. C.		
				GT11-					0-99							
0102 GROVE AVE				FROM:				TO:				DATE:			9-26	
9	3	781363	THOMPSONLA	3666	366	16	4	7500 F	440-00				111	REGULA		
AURA W THOMPSON ASHINGTON GROVE MD 20880				ADDITIONAL DESCRIPTION												
				WASHINGTON GROVE												
				STATE STRUCTURE			TAX MAP REF.			PART. PARK.		R/C		F. F. B. C.		
				GT11-					0-99							
0000 GROVE AVE				FROM:				TO:				DATE:			9-26	
9	3	781374	TIPPENS FR	3404	444	9	7	15000 F	440-00				111	REGULA		
REDERICK E & D G TIPPENS ASHINGTON GROVE MD				ADDITIONAL DESCRIPTION												
				LOT 10 WASHINGTON GROVE												
				STATE STRUCTURE			TAX MAP REF.			PART. PARK.		R/C		F. F. B. C.		
				GT11-					0-99							
0117 GROVE RD				FROM:				TO:				DATE:			9-10	

OWNER				DESCRIPTION										
DIST.	SUB.	ACCOUNT NO.	NAME KEY	LIBER	FOLIO	LOT	BLOCK	ACRES/FEET	T/C	E/C	CL.	ZONING	LAND USE	TYF
9	3	779746	UHLENDORB	4438	165		17	385 F	440-00				111	REGU
B WILLIAM UHLENDORF 17 CIRCLE DRIVE WASHINGTON GROVE MD 20880				ADDITIONAL DESCRIPTION										
				ABAN ALLEY WASHINGTON GROVE										
				STATE STRUCTURE	TAX MAP REF.	PART. PARK.	R/C	F. F. B. C.						
00000				FROM:		TO:						DATE:		9-1
9	3	779757	UHLENDORB	4438	165	1	17	5847 F	440-00				111	REGU
B WILLIAM UHLENDORF 17 CIRCLE DRIVE WASHINGTON GROVE MD 20880				ADDITIONAL DESCRIPTION										
				LTS 2 3 & 4 ABD WALK WASHINGTON GROVE										
				STATE STRUCTURE	TAX MAP REF.	PART. PARK.	R/C	F. F. B. C.						
00000 SIXTH AVE				FROM:		TO:						DATE:		9-1
9	3	781660	UHLENDORCA	4443	645	27	4	15000 F	440-00				111	REGU
CAROL P UHLENDORF 124 GROVE AVE WASHINGTON GROVE MD 20880				ADDITIONAL DESCRIPTION										
				LOT 28 WASHINGTON GROVES										
				STATE STRUCTURE	TAX MAP REF.	PART. PARK.	R/C	F. F. B. C.						
00124 GROVE AVE				FROM:		TO:						DATE:		10-
9	3	780814	VINCENTYTH	4761	461	1	3	14650 F	440-00				111	REGU
THADDEUS & B M VINCENTY 301 LAYTONSVILLE RD WASHINGTON GROVE MD 20880				ADDITIONAL DESCRIPTION										
				LOT 2 WASHINGTON GROVE										
				STATE STRUCTURE	TAX MAP REF.	PART. PARK.	R/C	F. F. B. C.						
00301 LAYTONSVILLE RD				FROM:		TO:						DATE:		3-2
9	3	780643	VOGAN CA	5114	573P22		26	2500 F	440-00				910	REGU
CALVIN A & C S VOGAN 1944 DUNDEE ROAD ROCKVILLE MD 20850				ADDITIONAL DESCRIPTION										
				WASHINGTON GROVE										
				STATE STRUCTURE	TAX MAP REF.	PART. PARK.	R/C	F. F. B. C.						
00000				FROM:		TO:						DATE:		4-
9	3	780654	VOGAN CA	5114	573P23		26	6250 F	440-00				910	REGU
CALVIN A & C S VOGAN 1944 DUNDEE ROAD ROCKVILLE MD 20850				ADDITIONAL DESCRIPTION										
				WASHINGTON GROVE										
				STATE STRUCTURE	TAX MAP REF.	PART. PARK.	R/C	F. F. B. C.						
00000				FROM:		TO:						DATE:		4-
9	3	780676	VOGAN CA	5114	573P24		26	6250 F	440-00				910	REGU
CALVIN A & C S VOGAN 1944 DUNDEE ROAD ROCKVILLE MD 20850				ADDITIONAL DESCRIPTION										
				WASHINGTON GROVE										
				STATE STRUCTURE	TAX MAP REF.	PART. PARK.	R/C	F. F. B. C.						
00000				FROM:		TO:						DATE:		4-
9	3	781671	WADDEY RA	3820	80	1	19	8000 F	440-00				111	REGU
RALPH C & M D WADDEY 15617 ANCIENT OAK DR GAITHERSBURG MD 20760				ADDITIONAL DESCRIPTION										
				PT ABAND ALLEY WASHINGTON GROVE										
				STATE STRUCTURE	TAX MAP REF.	PART. PARK.	R/C	F. F. B. C.						
00000 PINE AVE				FROM:		TO:						DATE:		12-3

PROPERTY LISTING JUN 5 1979

OWNER				DESCRIPTION										
DIST.	SUB.	ACCOUNT NO.	NAME KEY	LIBER	FOLIO	LOT	BLOCK	ACRES/FEET	T/C	E/C	CL.	ZONING	LAND USE	TY
9	3	781727	WADSWORTZO	956	362	21	4	7500 F	440-00				111	REGU
ZOE WADSWORTH & WASH GROVE MD ✓				ADDITIONAL DESCRIPTION										
				WASHINGTON GROVE										
				STATE STRUCTURE	TAX MAP REF.	PART. PARK.	R/C	F. F. B. C.						
00112 GROVE AVE				FROM:	TO:						DATE:			
9	3	779633	WALSH JO	4294	520P27		26	2500 F	440-00				111	REGU
JOHN F & B A WALSH 121 MAPLE RD WASHINGTON GROVE MD				ADDITIONAL DESCRIPTION										
				WASHINGTON GROVE										
				STATE STRUCTURE	TAX MAP REF.	PART. PARK.	R/C	F. F. B. C.						
00000 GROVE RD				FROM:	TO:						DATE:	11-		
9	3	779644	WALSH JO	4294	520P25		26	6250 F	440-00				111	REGU
JOHN F & B A WALSH 121 MAPLE RD WASHINGTON GROVE MD				ADDITIONAL DESCRIPTION										
				WASHINGTON GROVE										
				STATE STRUCTURE	TAX MAP REF.	PART. PARK.	R/C	F. F. B. C.	26.00					
00000 CHERRY AVE				FROM:	TO:						DATE:	11-		
9	3	779655	WALSH JO	4294	520P26		26	6250 F	440-00				111	REGU
JOHN F & B A WALSH 121 MAPLE RD WASHINGTON GROVE MD				ADDITIONAL DESCRIPTION										
				WASHINGTON GROVE										
				STATE STRUCTURE	TAX MAP REF.	PART. PARK.	R/C	F. F. B. C.	65.00					
00000 CHERRY AVE				FROM:	TO:						DATE:	11-		
9	3	777667	WASHINGTONGR	1136	205			.71 A	443-61				910	REGU
TOWN OF WASHINGTON GROVE				ADDITIONAL DESCRIPTION										
				MORGAN PARK CRABBS FORTRESS										
				STATE STRUCTURE	TAX MAP REF.	PART. PARK.	R/C	F. F. B. C.						
00000 BROWN ST				FROM:	TO:						DATE:	5-		
9	3	779245	WASHINGTONGR	4369	798	P1	1	10868 F	440-00		NC		523*	REGU
WASHINGTON GROVE CENTER LIMITED PARTNERSHIP 11210 GAME PRESERVE RD GAITHERSBURG MD 20760				ADDITIONAL DESCRIPTION										
				WASHINGTON GROVE										
				STATE STRUCTURE	TAX MAP REF.	PART. PARK.	R/C	F. F. B. C.						
00000				FROM:	TO:						DATE:	5-		
9	3	779256	WASHINGTONGR	4369	798			3610 F	440-00				910	REGU
WASHINGTON GROVE CENTER LIMITED PARTNERSHIP 11210 GAME PRESERVE RD GAITHERSBURG MD 20760				ADDITIONAL DESCRIPTION										
				WASHINGTON GROVE										
				STATE STRUCTURE	TAX MAP REF.	PART. PARK.	R/C	F. F. B. C.						
00000 LAYTONSVILLE RD				FROM:	TO:						DATE:	5-		
9	3	779267	WASHINGTONGR	4369	798			5568 F	440-00				910	REGU
WASHINGTON GROVE CENTER LIMITED PARTNERSHIP 11210 GAME PRESERVE RD GAITHERSBURG MD 20760				ADDITIONAL DESCRIPTION										
				WASHINGTON GROVE										
				STATE STRUCTURE	TAX MAP REF.	PART. PARK.	R/C	F. F. B. C.						
00000 LAYTONSVILLE RD				FROM:	TO:						DATE:	5-		

# PROPERTY LISTING JUN 5 1979

OWNER				DESCRIPTION										TYP
DIST.	SUB.	ACCOUNT NO.	NAME KEY	LIBER	FOLIO	LOT	BLOCK	ACRES/FEET	T/C	E/C	CL.	ZONING	LAND USE	
9	3	779278	WASHINGTON GROVE CENTER LIMITED PARTNERSHIP 11210 GAME PRESERVE RD GAITHERSBURG MD 20760	4369	798	1	1	17500 F	440-00			NC	111	REGU
				ADDITIONAL DESCRIPTION										
				LOT 2 WASHINGTON GROVE										
				STATE STRUCTURE		TAX MAP REF.		PART. PARK.		R/C		F. F. B. C.		
						GT11-				0-99				
00000				FROM:		TO:								DATE: 5-
9	3	780222	TOWN OF WASHINGTON GROVE WASHINGTON GROVE MD 20880	4954	8675		22	13669 F	443-61				910	REGU
				ADDITIONAL DESCRIPTION										
				LT 6 WASHINGTON GROVE										
				STATE STRUCTURE		TAX MAP REF.		PART. PARK.		R/C		F. F. B. C.		
						GT11-				0-99				
00000 PINE AVE				FROM:		TO:								DATE: 6-
9	3	781396	TOWN OF WASH GROVE	1125	210P11		9	600 F	443-61				910	REGU
				ADDITIONAL DESCRIPTION										
				WASHINGTON GROVE										
				STATE STRUCTURE		TAX MAP REF.		PART. PARK.		R/C		F. F. B. C.		
						GT11-				0-99				
00000 PARK AVE				FROM:		TO:								DATE:
9	3	781408	TOWN OF WASHINGTON GROVE	677	454			134.23 A	443-61				111	REGU
				ADDITIONAL DESCRIPTION										
				WASHINGTON GROVE										
				STATE STRUCTURE		TAX MAP REF.		PART. PARK.		R/C		F. F. B. C.		
						GT11-				0-99				
00000 GROVE RD				FROM:		TO:								DATE:
9	3	781410	TWN OF WASH GROVE	1593	5	7	4	7500 F	443-61				910	REGU
				ADDITIONAL DESCRIPTION										
				WASHINGTON GROVE										
				STATE STRUCTURE		TAX MAP REF.		PART. PARK.		R/C		F. F. B. C.		
						GT11-				0-99				
00000 CHESTNUT AVE				FROM:		TO:								DATE:
9	3	781421	TWN OF WASH GROVE	1136	206	6	12	1056 F	443-61				910	REGU
				ADDITIONAL DESCRIPTION										
				WASHINGTON GROVE										
				STATE STRUCTURE		TAX MAP REF.		PART. PARK.		R/C		F. F. B. C.		
						GT11-				0-99				
00000 GROVE AVE				FROM:		TO:								DATE:
9	3	781432	TOWN OF WASHINGTON GROVE	1136	206 P1		16	150 F	443-61				910	REGU
				ADDITIONAL DESCRIPTION										
				WASHINGTON GROVE										
				STATE STRUCTURE		TAX MAP REF.		PART. PARK.		R/C		F. F. B. C.		
						GT11-				0-99				
00000 GROVE RD				FROM:		TO:								DATE:
9	3	781443	TOWN OF WASH GROVE	1136	206	9	5	7500 F	443-61				910	REGU
				ADDITIONAL DESCRIPTION										
				WASHINGTON GROVE										
				STATE STRUCTURE		TAX MAP REF.		PART. PARK.		R/C		F. F. B. C.		
						GT11-				0-99				
00000 GROVE AVE				FROM:		TO:								DATE:

OWNER				DESCRIPTION										
DIST.	SUB.	ACCOUNT NO.	NAME KEY	LIBER	FOLIO	LOT	BLOCK	ACRES/FEET	T/C	E/C	CL.	ZONING	LAND USE	
9	3	781454	WASHINGTONGR	1510	278P	16	7	3750 F	443-61				910	
TOWN OF WASH GROVE				ADDITIONAL DESCRIPTION										
				WASHINGTON GROVE										
				STATE STRUCTURE			TAX MAP REF.		PART. PARK.		R/C		F. F. B. C.	
				GT11-							0-99			
0000 GROVE RD RD				FROM:				TO:				DATE:		
9	3	781465	WASHINGTONGR	1469	574	8	24	6000 F	443-67				910	
TOWN OF WASH GROVE				ADDITIONAL DESCRIPTION										
				WASHINGTON GROVE										
				STATE STRUCTURE			TAX MAP REF.		PART. PARK.		R/C		F. F. B. C.	
				GT11-							0-99			
0000 GROVE RD				FROM:				TO:				DATE:		
9	3	781476	WASHINGTONGR	1469	574	8	23	6000 F	443-67				910	
TOWN OF WASH GROVE				ADDITIONAL DESCRIPTION										
				WASHINGTON GROVE										
				STATE STRUCTURE			TAX MAP REF.		PART. PARK.		R/C		F. F. B. C.	
				GT11-							0-99			
0000 DORSEY ST				FROM:				TO:				DATE:		
9	3	781487	WASHINGTONGR	1865	343	21	7	7500 F	443-61				910	
TOWN OF WASH GROVE				ADDITIONAL DESCRIPTION										
				WASHINGTON GROVE										
				STATE STRUCTURE			TAX MAP REF.		PART. PARK.		R/C		F. F. B. C.	
				GT11-							0-99			
0000 GROVE RD				FROM:				TO:				DATE:		
9	3	781498	WASHINGTONGR				27	6250 F	443-67				910	
TOWN OF WASHINGTON GROVE				ADDITIONAL DESCRIPTION										
				PT LOTS 12 THRU 16 INC WASHINGTON GROVE										
				STATE STRUCTURE			TAX MAP REF.		PART. PARK.		R/C		F. F. B. C.	
				GT11-							0-99			
0000 CHERRY AVE				FROM:				TO:				DATE:		
9	3	781501	WASHINGTONGR				3	2125 F	443-61				910	
TOWN OF WASHINGTON GROVE				ADDITIONAL DESCRIPTION										
				PLAT 6239 PARK WASHINGTON GROVE										
				STATE STRUCTURE			TAX MAP REF.		PART. PARK.		R/C		F. F. B. C.	
				GT11-							0-99			
0000 CHESTNUT AVE				FROM:				TO:				DATE:		
9	3	781512	WASHINGTONGR				3	1969 F	443-61				910	
TOWN OF WASHINGTON GROVE				ADDITIONAL DESCRIPTION										
				PLAT 6239 PARK WASHINGTON GROVE										
				STATE STRUCTURE			TAX MAP REF.		PART. PARK.		R/C		F. F. B. C.	
				GT11-							0-99			
0000 CHESTNUT AVE				FROM:				TO:				DATE:		
9	3	781523	WASHINGTONGR				6	5803 F	443-61				910	
TOWN OF WASHINGTON GROVE				ADDITIONAL DESCRIPTION										
				PLAT 6239 PARK WASHINGTON GROVE										
				STATE STRUCTURE			TAX MAP REF.		PART. PARK.		R/C		F. F. B. C.	
				GT11-							0-99			
0000 CHESTNUT AVE				FROM:				TO:				DATE:		



# PROPERTY LISTING

OWNER				DESCRIPTION											
DIST.	SUB.	ACCOUNT NO.	NAME KEY	LIBER	FOLIO	LOT	BLOCK	ACRES/FEET	T/C	E/C	CL.	ZONING	LAND USE		
9	3	781534	WASHINGTONGR	3339	89	1	22	11250 F	443-61				910		
TOWN OF WASHINGTON GROVE				ADDITIONAL DESCRIPTION											
				PT LOT 2 WASHINGTON GROVE											
				STATE STRUCTURE			TAX MAP REF.			PART. PARK.		R/C		F. F. B. C.	
				GT11-						0-99					
00000 PINE AVE				FROM:			TO:			DATE:					
9	3	781545	WASHINGTONGR					10258 F	443-61				910		
TOWN OF WASHINGTON GROVE				ADDITIONAL DESCRIPTION											
				PT ABAND ALLEY WASH GROVE EQ 27894											
				STATE STRUCTURE			TAX MAP REF.			PART. PARK.		R/C		F. F. B. C.	
				GT11-						0-99					
00000				FROM:			TO:			DATE:					
9	3	781556	WASHINGTONGR	3057	336			3690 F	443-61				910		
TOWN OF WASHINGTON GROVE				ADDITIONAL DESCRIPTION											
				WASHINGTON GROVE											
				STATE STRUCTURE			TAX MAP REF.			PART. PARK.		R/C		F. F. B. C.	
				GT11-						0-99					
00000				FROM:			TO:			DATE:					
9	3	781567	WASHINGTONGR	3620		1P20	26	6250 F	443-61				910		
TOWN OF WASHINGTON GROVE				ADDITIONAL DESCRIPTION											
				WASHINGTON GROVE PARK LAND											
				STATE STRUCTURE			TAX MAP REF.			PART. PARK.		R/C		F. F. B. C.	
				GT11-						0-99					
00109 MAPLE AVE				FROM:			TO:			DATE:					
9	3	781578	WASHINGTONGR	3619	697P20		26	1250 F	443-61				910		
TOWN OF WASHINGTON GROVE				ADDITIONAL DESCRIPTION											
				WASHINGTON GROVE PUBLIC USE											
				STATE STRUCTURE			TAX MAP REF.			PART. PARK.		R/C		F. F. B. C.	
				GT11-						0-99					
00109 MAPLE AVE				FROM:			TO:			DATE:					
9	3	781580	WASHINGTONGR	3619	697P21		26	1250 F	443-61				910		
TOWN OF WASHINGTON GROVE				ADDITIONAL DESCRIPTION											
				WASHINGTON GROVE PUBLIC USE											
				STATE STRUCTURE			TAX MAP REF.			PART. PARK.		R/C		F. F. B. C.	
				GT11-						0-99					
00000 CHERRY AVE				FROM:			TO:			DATE:					
9	3	781591	WASHINGTONGR	3620		1P21	26	6250 F	443-61				910		
TOWN OF WASHINGTON GROVE				ADDITIONAL DESCRIPTION											
				WASHINGTON GROVE PARK-LAND											
				STATE STRUCTURE			TAX MAP REF.			PART. PARK.		R/C		F. F. B. C.	
				GT11-						0-99					
00000 CHERRY AVE				FROM:			TO:			DATE:					
9	3	781603	WASHINGTONGR	3619	697P27		26	2500 F	443-61				910		
TOWN OF WASHINGTON GROVE				ADDITIONAL DESCRIPTION											
				PT 28 WASHINGTON GROVE PUBLIC USE											
				STATE STRUCTURE			TAX MAP REF.			PART. PARK.		R/C		F. F. B. C.	
				GT11-						0-99					
00000 GROVE RD				FROM:			TO:			DATE:					

OWNER				DESCRIPTION										
DIST.	SUB.	ACCOUNT NO.	NAME KEY	LIBER	FOLIO	LOT	BLOCK	ACRES/FEET	T/C	E/C	CL.	ZONING	LAND USE	TY
9	3	781614	WASHINGTONTGR	3619	697P29	26		2500 F	443-61				910	REG
TOWN OF WASHINGTON GROVE				ADDITIONAL DESCRIPTION										
				PT 30 WASHINGTON GROVE PUBLIC USE										
				STATE STRUCTURE		TAX MAP REF.		PART. PARK.		R/C		F. F. B. C.		
				GT11-						0-99				
00000 CHERRY AVE				FROM:				TO:				DATE:		5-2
9	3	781625	WASHINGTONTGR	3619	697P22	26		2500 F	443-61				910	REG
TOWN OF WASHINGTON GROVE				ADDITIONAL DESCRIPTION										
				PT LT 23 WASHINGTON GROVE PUBLIC USE										
				STATE STRUCTURE		TAX MAP REF.		PART. PARK.		R/C		F. F. B. C.		
				GT11-						0-99				
00111 MAPLE AVE				FROM:				TO:				DATE:		5-2
9	3	781636	WASHINGTONTGR	3620	1P22	26		3750 F	443-61				910	REG
TOWN OF WASHINGTON GROVE				ADDITIONAL DESCRIPTION										
				WASHINGTON GROVE PARK LAND										
				STATE STRUCTURE		TAX MAP REF.		PART. PARK.		R/C		F. F. B. C.		
				GT11-						0-99				
00111 MAPLE AVE				FROM:				TO:				DATE:		5-2
9	3	781647	WASHINGTONTGR	3619	697P25	26		2500 F	443-61				910	REG
TOWN OF WASHINGTON GROVE				ADDITIONAL DESCRIPTION										
				PT LT 26 WASHINGTON GROVE PUBLIC USE										
				STATE STRUCTURE		TAX MAP REF.		PART. PARK.		R/C		F. F. B. C.		
				GT11-						0-99				
00000 CHERRY AVE				FROM:				TO:				DATE:		5-2
9	3	781773	WASHINGTONTGR	2951	665	1	6	24522 F	443-70				111	REG
WASHINGTON GROVE METH CH ATTN- TREASURER BOX 115 WASHINGTON GROVE MD 20880				ADDITIONAL DESCRIPTION										
				LTS 2&3 WASHINGTON GROVE										
				STATE STRUCTURE		TAX MAP REF.		PART. PARK.		R/C		F. F. B. C.		
				GT11-						0-99		23.42		
00102 CENTER ST				FROM:				TO:				DATE:		
9	3	781784	WASHINGTONTGR	1236	290	P4	6	34514 F	443-70				691	REG
WASH GROVE METH CHURCH ATTN- TREASURER BOX 115 WASHINGTON GROVE MD 20880				ADDITIONAL DESCRIPTION										
				PTS 5THRU 8 INC WASH GROVE										
				STATE STRUCTURE		TAX MAP REF.		PART. PARK.		R/C		F. F. B. C.		
				GT11-						0-99		42.42		
00000 CHESTNUT AVE				FROM:				TO:				DATE:		
9	3	781795	WASHINGTONTGR	3116	412	P8	6	6300 F	443-70				691	REG
WASHINGTON GROVE METH CHURCH ATTN- TREASURER BOX 115 WASHINGTON GROVE MD 20880				ADDITIONAL DESCRIPTION										
				PT 9 WASHINGTON GROVE										
				STATE STRUCTURE		TAX MAP REF.		PART. PARK.		R/C		F. F. B. C.		
				GT11-						0-99				
00000 GROVE RD				FROM:				TO:				DATE:		
9	3	781807	WASHINGTONTGR	4503	669			2500 F	443-61				910	REG
TOWN OF WASHINGTON GROVE				ADDITIONAL DESCRIPTION										
				WASH GROVE										
				STATE STRUCTURE		TAX MAP REF.		PART. PARK.		R/C		F. F. B. C.		
				GT11-						0-99				
00000				FROM:				TO:				DATE:		3-2

# PROPERTY LISTING

JUN 5 1979

OWNER				DESCRIPTION										
DIST.	SUB.	ACCOUNT NO.	NAME KEY	LIBER	FOLIO	LOT	BLOCK	ACRES/FEET	T/C	E/C	CL.	ZONING	LAND USE	TYP
9	3	1592537	WASHINGTONGR			1	18	6377 F	443-65				910	REGU
TOWN OF WASHINGTON GROVE				ADDITIONAL DESCRIPTION										
				PL 10577 WASHINGTON GROVE SEC 1										
				STATE STRUCTURE		TAX MAP REF.		PART. PARK.		R/C		F. F. B. C.		
				GT12-		0				0-99				
00000 SIXTH AVE				FROM:		TO:								DATE: 4-1-
9	3	1592548	WASHINGTONGR			7	18	8164 F	443-65				910	REGU
TOWN OF WASHINGTON GROVE				ADDITIONAL DESCRIPTION										
				PLAT 10577 WASHINGTON GROVE SEC 1										
				STATE STRUCTURE		TAX MAP REF.		PART. PARK.		R/C		F. F. B. C.		
				GT12-		0				0-99				
00000 SIXTH AVE				FROM:		TO:								DATE: 4-1-
9	3	781818	WATERS MA	1668	19	1A	4	23100 F	440-00				111	REGU
MARIAN V WATERS 103 BROWN ST WASHINGTON GROVE MD				ADDITIONAL DESCRIPTION										
				LOTS 1 & 2 WASHINGTON GROVE										
				STATE STRUCTURE		TAX MAP REF.		PART. PARK.		R/C		F. F. B. C.		
				GT11-						0-99				
00103 BROWN ST				FROM:		TO:								DATE: 4-1-
9	3	781831	WATKINS NO	1569	260	9	1	8750 F	440-00				111	REGU
NORMAN S & E H WATKINS 127 LAYTONSVILLE RD GAITHERSBURG MD 20760				ADDITIONAL DESCRIPTION										
				WASH GROVE										
				STATE STRUCTURE		TAX MAP REF.		PART. PARK.		R/C		F. F. B. C.		
				GT11-						0-99				
00127 LAYTONSVILLE RD				FROM:		TO:								DATE: 4-1-
9	3	780778	WATSON TH	4827	462	1	7	15000 F	440-00				111	REGU
THOMAS H & B B WATSON 103 GROVE AVE WASHINGTON GROVE MD 20880				ADDITIONAL DESCRIPTION										
				LOT 2 WASHINGTON GROVE										
				STATE STRUCTURE		TAX MAP REF.		PART. PARK.		R/C		F. F. B. C.		
				GT11-						0-99		13.00		
00000 BROWN ST				FROM:		TO:								DATE: 9-1-
9	3	780095	WELLS TH	4379	501	4	2	8750 F	440-00				111	REGU
THOMAS E WELLS 207 LAYTONSVILLE ROAD GAITHERSBURG MD 20760				ADDITIONAL DESCRIPTION										
				WASHINGTON GROVE SEC 3										
				STATE STRUCTURE		TAX MAP REF.		PART. PARK.		R/C		F. F. B. C.		
				GT11-						0-99				
00207 LAYTONSVILLE RD				FROM:		TO:								DATE: 5-2-
9	3	781842	WHETZEL WI	1889	1353		9	4447 F	440-00				111	REGU
WILSON & N V WHETZEL WASHINGTON GROVE MD				ADDITIONAL DESCRIPTION										
				LTS 4&6 WASHINGTON GROVE										
				STATE STRUCTURE		TAX MAP REF.		PART. PARK.		R/C		F. F. B. C.		
				GT11-						0-99				
00305 FIRST AVE				FROM:		TO:								DATE: 5-2-
9	3	781853	WILKERSOF	1700	68	P8	28	12500 F	440-00				111	REGU
F L & K S WILKERSON 409 CENTER ST WASHINGTON GROVE MD				ADDITIONAL DESCRIPTION										
				PT 9 WASH GROVE										
				STATE STRUCTURE		TAX MAP REF.		PART. PARK.		R/C		F. F. B. C.		
				GT11-						0-99		24.00		
00409 CENTER ST				FROM:		TO:								DATE: 5-2-

# PROPERTY LISTING

JUN 3 1979

OWNER				DESCRIPTION											
DIST.	SUB.	ACCOUNT NO.	NAME KEY	LIBER	FOLIO	LOT	BLOCK	ACRES/FEET	T/C	E/C	CL.	ZONING	LAND USE	TYP	
9	3	781875	WILLSIE HA	2167	320		6	12000 F	440-00				111	REGU	
HARRY E & L A WILLSIE 100 MCCAULEY STREET GAITHERSBURG MARYLAND 20760				ADDITIONAL DESCRIPTION											
				WASHINGTON GROVE LOTS 28-29											
				STATE STRUCTURE		TAX MAP REF.		PART. PARK.		R/C		F. F. B. C.			
00100 MCCAULY ST				FROM:		TO:								DATE:	
9	3	781886	WINTER CA	564	387			10500 F	440-00				111	REGU	
CARYL H WINTER 201 GROVE AVENUE WASHINGTON GROVE MD 20880				ADDITIONAL DESCRIPTION											
				LTS 1&PT 2 BLK 8 WASH GROV E											
				STATE STRUCTURE		TAX MAP REF.		PART. PARK.		R/C		F. F. B. C.			
00201 GROVE AVE				FROM:		TO:								DATE:	
9	3	781897	WINTER PH	5129	704	1	5	41250 F	440-00				111	REGU	
PHILIP H & A D WINTER MASON RD BROOKLINE NEW HAMPSHIRE 03033				ADDITIONAL DESCRIPTION											
				LT 2-5 P6 WASH GROVE 4008/389 5129/699											
				STATE STRUCTURE		TAX MAP REF.		PART. PARK.		R/C		F. F. B. C.			
00201 CHESTNUT AVE				FROM:		TO:								DATE:	5-11
9	3	780084	WINTER RI	4359	744	10	11	2530 F	440-00				111	REGU	
RICHARD A & B WINTER 315 GROVE AVE WASHINGTON GROVE MD 20880				ADDITIONAL DESCRIPTION											
				PT LOT 9 WASHINGTON GROVE											
				STATE STRUCTURE		TAX MAP REF.		PART. PARK.		R/C		F. F. B. C.			
00315 GROVE AVE				FROM:		TO:								DATE:	4-11
9	3	781911	WOLLE FR	3677	7	16	3	8750 F	440-00				111	REGU	
FRANK R & D P WOLLE 402 CHESTNUT AVE WASHINGTON GROVE MD 20880				ADDITIONAL DESCRIPTION											
				WASHINGTON GROVE SEC 1											
				STATE STRUCTURE		TAX MAP REF.		PART. PARK.		R/C		F. F. B. C.			
00402 CHESTNUT AVE				FROM:		TO:								DATE:	10-21
9	3	781922	WORK JO	2695	428	P5	7	13500 F	440-00				111	REGU	
JOE B & M P WORK 111 GROVE AVE WASHINGTON GROVE MD 20880				ADDITIONAL DESCRIPTION											
				ALL LOT 6 WASHINGTON GROVE											
				STATE STRUCTURE		TAX MAP REF.		PART. PARK.		R/C		F. F. B. C.			
00111 GROVE AVE				FROM:		TO:								DATE:	
9	3	781933	WORLEY R					626 F	440-00				910	REGU	
R R & N R WORLEY 414 4TH AVE WASHINGTON GROVE MD				ADDITIONAL DESCRIPTION											
				EQ 27894 PT ABD GROVE AVE WASHINGTON GROVE											
				STATE STRUCTURE		TAX MAP REF.		PART. PARK.		R/C		F. F. B. C.			
00000 GROVE AVE				FROM:		TO:								DATE:	
9	3	781944	YANKEY HA	3393	543	P25	6	82 F	440-00				111	REGU	
HARRY A & M L YANKEY 412 GROVE AVENUE GAITHERSBURG MD 20760				ADDITIONAL DESCRIPTION											
				WASHINGTON GROVE											
				STATE STRUCTURE		TAX MAP REF.		PART. PARK.		R/C		F. F. B. C.			
00000 GROVE AVE				FROM:		TO:								DATE:	8-11

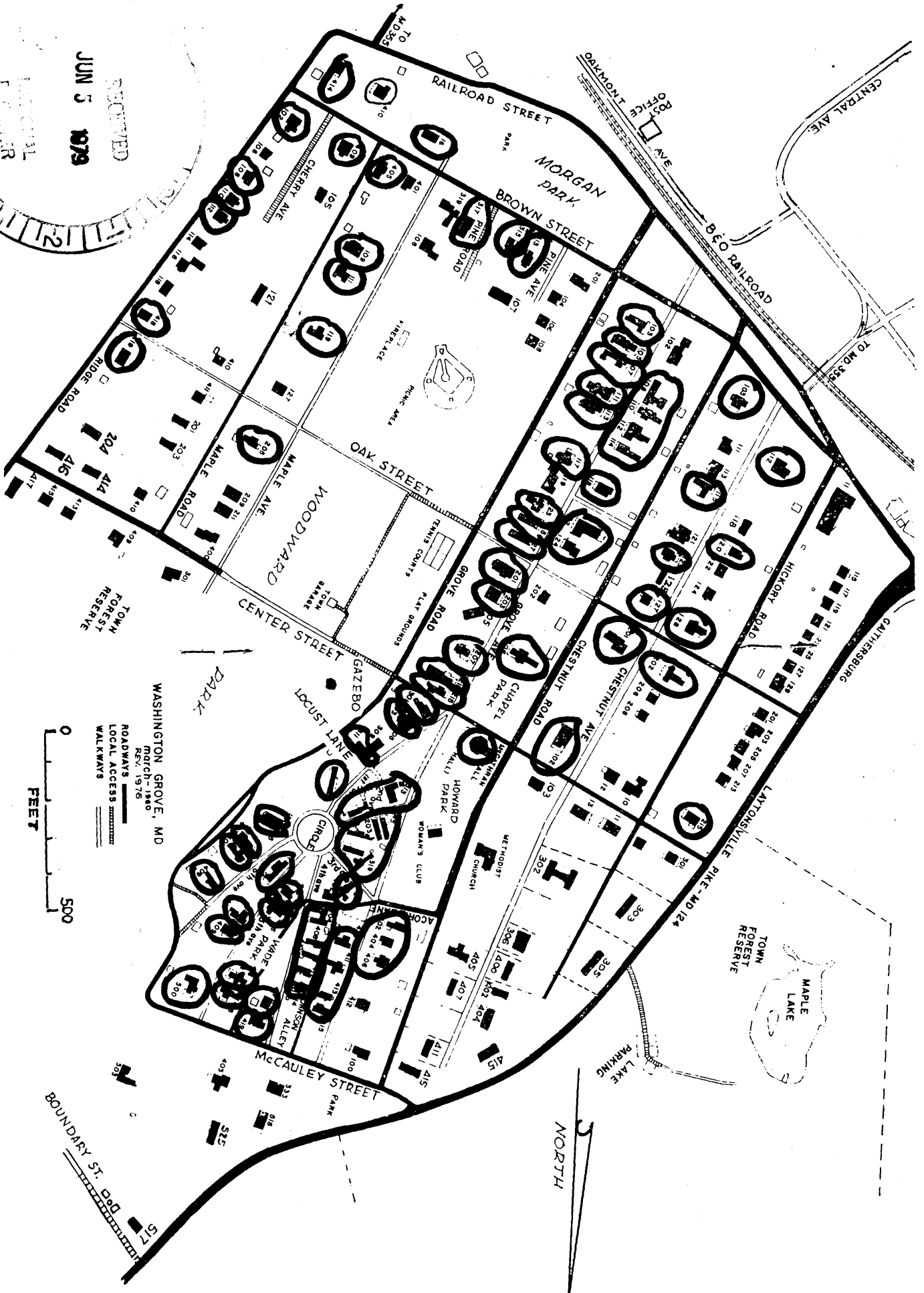
# PROPERTY LISTING

JUN 5 1979

OWNER				DESCRIPTION											
DIST.	SUB.	ACCOUNT NO.	NAME KEY	LIBER	FOLIO	LOT	BLOCK	ACRES/FEET	T/C	E/C	CL.	ZONING	LAND USE	TYP	
9	3	781955	YANKEY HA	3393	543		6	1125 F	440-00				111	REGU	
HARRY A & M L YANKEY 412 GROVE AVENUE GAITHERSBURG MD 20760				ADDITIONAL DESCRIPTION											
				PT ABAN ST BET 25&26 WASHINGTON GROVE											
				STATE STRUCTURE	TAX MAP REF.	PART. PARK.	R/C	F. F. B. C.							
00412 GROVE AVE				FROM:	TO:						DATE:	8-1:			
9	3	781966	YANKEY HA	3393	544	26	6	6000 F	440-00				111	REGU	
HARRY A & M L YANKEY 412 GROVE AVE WASHINGTON GROVE MD				ADDITIONAL DESCRIPTION											
				WASHINGTON GROVE											
				STATE STRUCTURE	TAX MAP REF.	PART. PARK.	R/C	F. F. B. C.							
00408 FOURTH AVE				FROM:	TO:						DATE:	8-1:			
9	3	781977	YANKEY HA	3393	544	27	6	6000 F	440-00				111	REGU	
HARRY A & M L YANKEY 412 GROVE AVE WASHINGTON GROVE MD				ADDITIONAL DESCRIPTION											
				WASHINGTON GROVE											
				STATE STRUCTURE	TAX MAP REF.	PART. PARK.	R/C	F. F. B. C.							
00000 GROVE AVE				FROM:	TO:						DATE:	8-1:			
9	3	781988	YANKEY HA	3393	544		6	1125 F	440-00				111	REGU	
HARRY A & M L YANKEY 412 GROVE AVENUE GAITHERSBURG MD 20760				ADDITIONAL DESCRIPTION											
				PT ABAN ST BET 26&27 WASHINGTON GROVE											
				STATE STRUCTURE	TAX MAP REF.	PART. PARK.	R/C	F. F. B. C.							
00000 GROVE AVE				FROM:	TO:						DATE:	8-1:			
9	3	781990	YOUNKINSL	1041	403	10	4	7500 F	440-00				111	REGU	
L REYNOLDS & B A YOUNKINS 123 CHESTNUT ROAD BOX 144 WASHINGTON GROVE MD 20880				ADDITIONAL DESCRIPTION											
				WASH GROVE											
				STATE STRUCTURE	TAX MAP REF.	PART. PARK.	R/C	F. F. B. C.							
00123 CHESTNUT ST				FROM:	TO:						DATE:				
9	3	782004	ZIMMERMAME	3547	6404		13	13125 F	440-00				111	REGU	
MELVIN L & R E ZIMMERMAN 515 4TH AVENUE GAITHERSBURG MD 20760				ADDITIONAL DESCRIPTION											
				LT 5 WASHINGTON GROVE											
				STATE STRUCTURE	TAX MAP REF.	PART. PARK.	R/C	F. F. B. C.							
00515 FOURTH AVE				FROM:	TO:						DATE:	9-1:			
9	3													REGU	
				ADDITIONAL DESCRIPTION											
				STATE STRUCTURE	TAX MAP REF.	PART. PARK.	R/C	F. F. B. C.							
				FROM:	TO:						DATE:				
9	3													REGU	
				ADDITIONAL DESCRIPTION											
				STATE STRUCTURE	TAX MAP REF.	PART. PARK.	R/C	F. F. B. C.							
				FROM:	TO:						DATE:				

REGU  
TAXA  
EXEM  
TOTA

RECEIVED  
 JUN 5 1979  
 HISTORICAL  
 FACILITIES

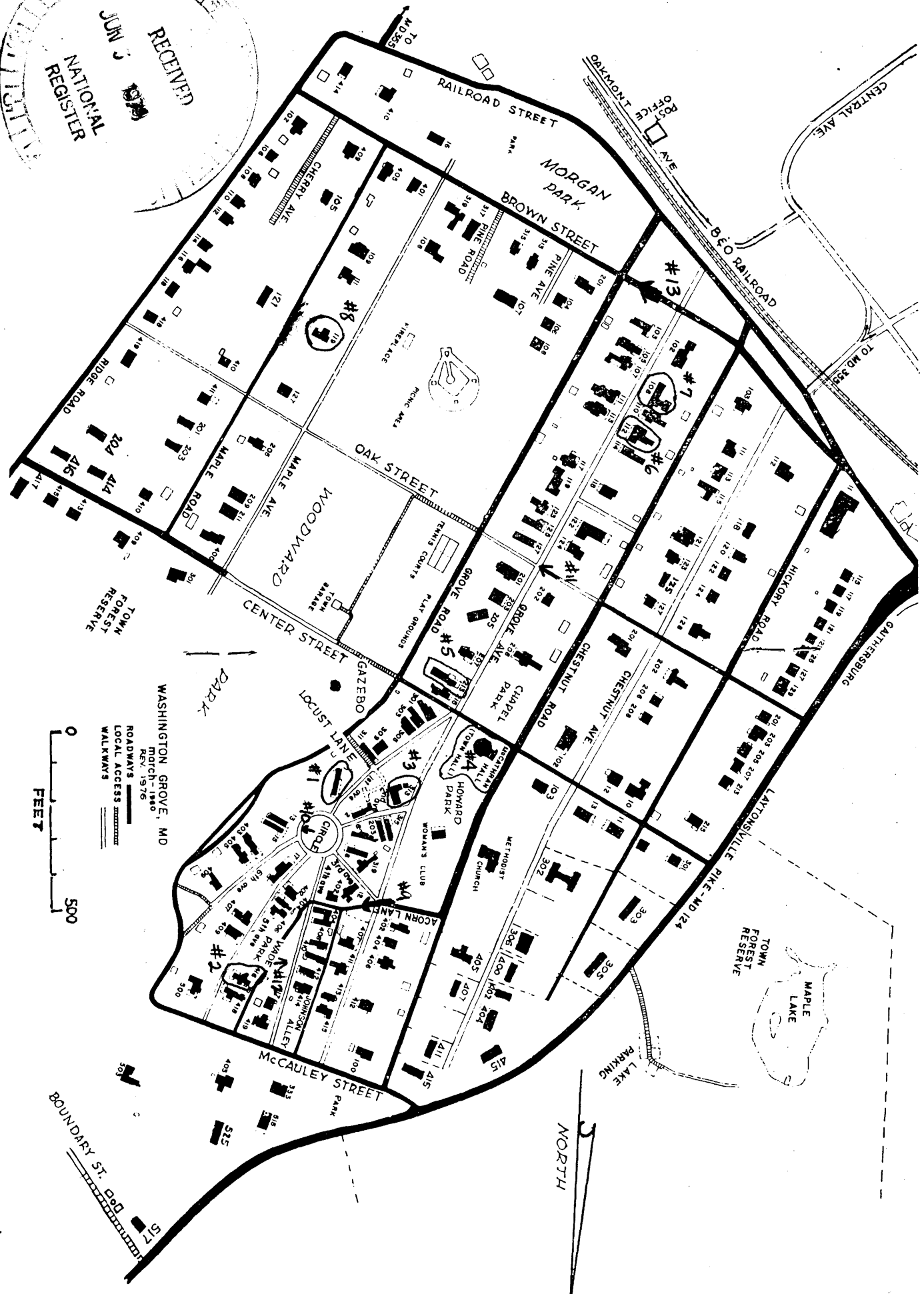


Houses 50 yrs. old or older

RECEIVED  
 JUN 5 1976  
 NATIONAL REGISTER

Landscapes Numbered 9-13

Buildings Described with Photographs Attached  
 To House Descriptions, Numbered 1-8



Maps #4

**SURVEYORS CERTIFICATE**

I hereby certify that the plan shown hereon is correct; that it is a boundary survey of the corporate limits of the Town of Washington Grove, as authorized by the qualified voters of the town in meeting assembled the 9<sup>th</sup> day of June, 1962; that it shows the corporate limits of said Town as set forth in Section 3 of the Town Charter, amended so as to define, by courses and distances, the southern limits of the Town's jurisdiction as interpreted in the light of the decision of the Circuit Court for Montgomery County, Maryland, sitting as a Court of Equity in the case of Town of Washington Grove vs. Edward H. Eakle et al, Equity No 22757, and that concrete monuments shown thus  $\ominus$  have been set and other boundary markers, as indicated, have been found where shown hereon. The total area within the limits of the boundary is 194.6916 Acres.

**DECLARATION OF ADOPTION**

We "The Town of Washington Grove", a municipal corporation under the laws of the State of Maryland, hereby adopt this plan of survey as shown and described hereon as the exact corporate limits of the Town, within which the Town is now exercising and continuing to exercise full municipal jurisdiction from the original dates of incorporation

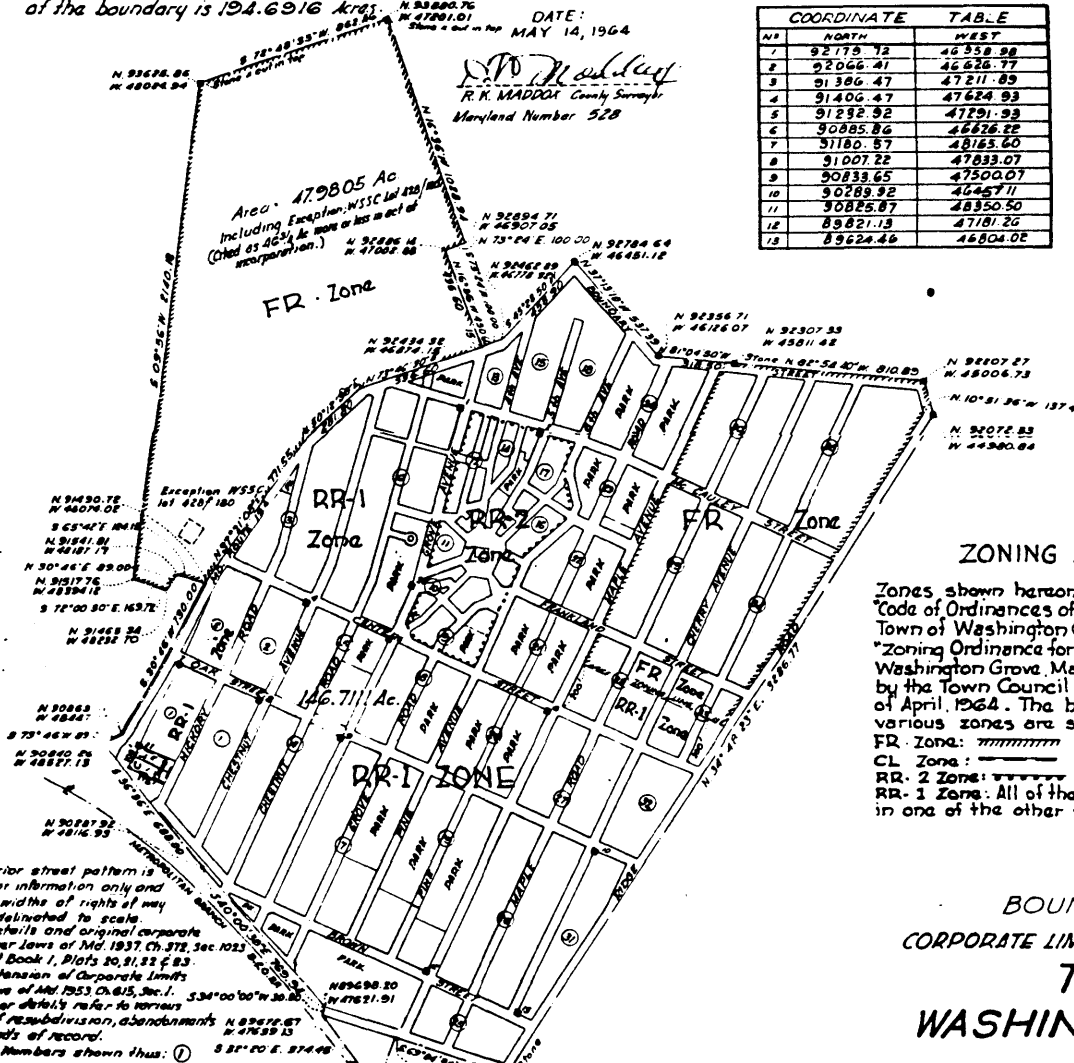
By George A. Pugh  
 GEORGE A. PUGH, Mayor

Date: May 14, 1964

Attest: Catherine G. Winter  
 CATHERINE G. WINTER, Secretary

NOTE:  
 Coordinates and bearings shown hereon refer to the WSSC grid, and were established from W.S.S.C. Traverse Station Iron Pipe Markers on the 3rd line deed W.H. Brown to W.S.S.C. Liber 1264 folio 563.  
 AZ: = 214-49-25 DIST = 371.17  
 VALUES = N. 50352.72 W. 45369.12 G. N. 50657.44 W. 45757.16

NO	NORTH	WEST
1	92179.72	46358.98
2	92066.41	46626.77
3	91386.47	47211.89
4	91406.47	47624.93
5	91292.92	47291.93
6	90885.86	46626.22
7	91180.57	48165.60
8	91007.22	47833.07
9	90839.65	47500.07
10	90289.92	46467.11
11	90825.87	48350.50
12	89821.13	47181.26
13	89624.46	46804.02



**ZONING DATA**

Zones shown hereon refer to the Code of Ordinances of the Town of Washington Grove, sub-title "Zoning Ordinance for the Town of Washington Grove, Maryland" as adopted by the Town Council on the 11th day of April, 1964. The boundaries of the various zones are shown as follows:  
 FR Zone: —————  
 CL Zone: —————  
 RR-2 Zone: —————  
 RR-1 Zone: All of the Town not included in one of the other three zones.

**BOUNDARY SURVEY  
 CORPORATE LIMITS AND ZONING MAP OF THE  
 TOWN OF  
 WASHINGTON GROVE**

GAITHERSBURG DISTRICT

MONTGOMERY COUNTY, MARYLAND  
 SCALE 1"=400' APRIL 11, 1964  
 PREPARED BY

R. K. MADDOX  
 COUNTY SURVEYOR - ROCKVILLE, MD.

RECORDED 446  
 PLAT BOOK 2  
 PLAT NO: 815

BY & TOWN COUNCIL, TOWN OF WASHINGTON GROVE, MD.

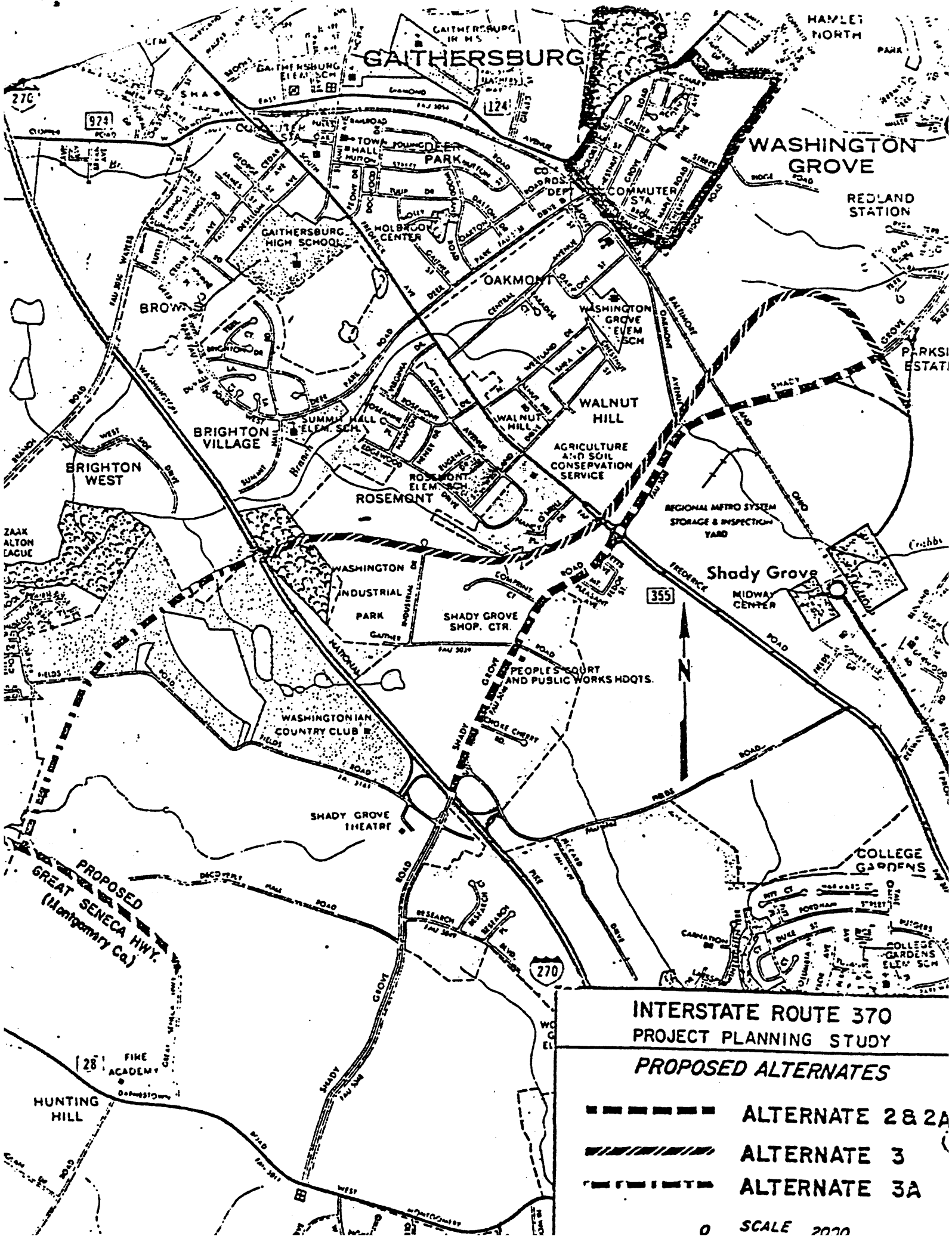
APPROVED: George A. Pugh  
 MAYOR  
Catherine G. Winter  
 TOWN SECRETARY

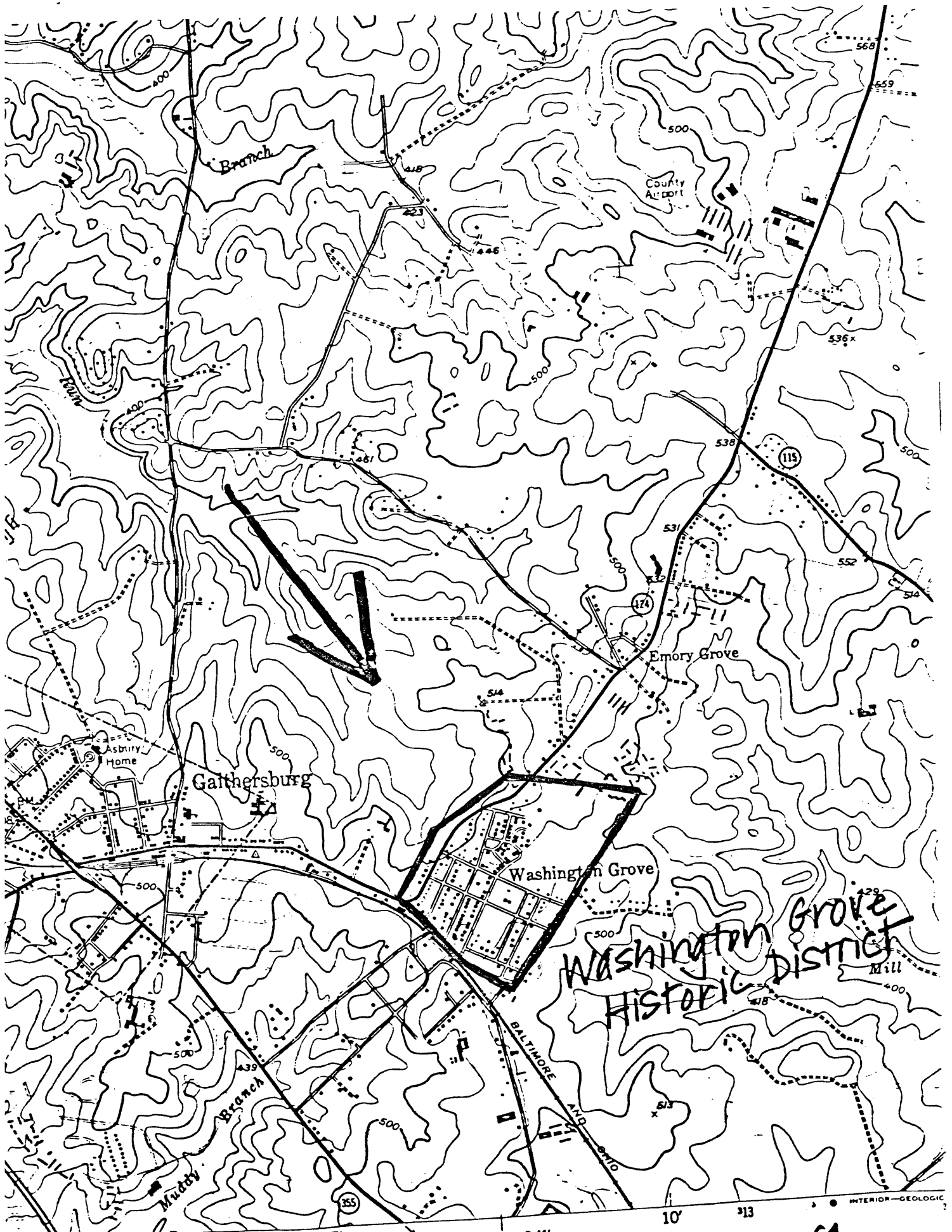
TOWN OF WASHINGTON GROVE PLANNING COMMISSION

APPROVED: May 14 1964  
 BY: Alfred Chuntz  
 CHAIRMAN

*this*







(ROCKVILLE)  
5562 II SW  
SCALE 1:24000

DERWOOD 1.2 MI.  
ROCKVILLE 3.5 MI.

10' 13' INTERIOR-GEOLIC  
1 MILE  
Gaithersburg