



NPS Number 7/16/73  
 Title: Strand Millas and Rock Spring  
 Loc. New Castle Co. Delaware  
View from the west

UNITED STATES DEPARTMENT OF THE INTERIOR  
 NATIONAL PARK SERVICE

**NATIONAL REGISTER OF HISTORIC PLACES  
 PROPERTY PHOTOGRAPH FORM**

(Type all entries - attach to or enclose with photograph)

STATE <b>Delaware</b>	
COUNTY <b>New Castle</b>	
FOR NPS USE ONLY	
ENTRY NUMBER <b>JUL 16 1973</b>	DATE

SEE INSTRUCTIONS

<b>1. NAME</b>			
COMMON: <b>Strand Millas and Rock Spring</b>			
AND/OR HISTORIC:			
<b>2. LOCATION</b>			
STREET AND NUMBER: <b>Between Rockland and Montchanin</b>			
CITY OR TOWN: <b>Montchanin</b>			
STATE: <b>Delaware</b>	CODE <b>10</b>	COUNTY: <b>New Castle</b>	CODE <b>003</b>
<b>3. PHOTO REFERENCE</b>			
PHOTO CREDIT: <b>Joan M. Norton</b>			
DATE OF PHOTO: <b>1973</b>			
NEGATIVE FILED AT: <b>Historic Registrar's Office, Hall of Records, Dover, Delaware</b>			
<b>4. IDENTIFICATION</b>			
DESCRIBE VIEW, DIRECTION, ETC.  <b>View from the west. 1 of 4 photos</b>			



**PROPERTY OF THE NATIONAL REGISTER**

*View from west  
 JMN '73*



NPS Number 7/16/73

Title: Strand Millas and Rock Spring

Loc. New Castle Co., Delaware  
View from southwest, showing  
datestone and scar from recent  
removal of sunporch

UNITED STATES DEPARTMENT OF THE INTERIOR  
NATIONAL PARK SERVICE


**NATIONAL REGISTER OF HISTORIC PLACES  
PROPERTY PHOTOGRAPH FORM**

(Type all entries - attach to or enclose with photograph)

STATE Delaware	
COUNTY New Castle	
FOR NPS USE ONLY	
ENTRY NUMBER JUL 16 1973	DATE

SEE INSTRUCTIONS

<b>1. NAME</b>		
COMMON: <u>Strand Millas and Rock Spring</u>		
AND/OR HISTORIC:		
<b>2. LOCATION</b>		
STREET AND NUMBER: <u>Between Rockland and Montchanin</u>		
CITY OR TOWN: <u>Montchanin</u>		
STATE: <u>Delaware</u>	CODE <u>10</u>	COUNTY: <u>New Castle</u>
<b>3. PHOTO REFERENCE</b>		
PHOTO CREDIT: <u>Joan M. Norton</u>		
DATE OF PHOTO: <u>1973</u>		
NEGATIVE FILED AT: <u>Historic Registrar's Office, Hall of Records, Dover, Delaware</u>		
<b>4. IDENTIFICATION</b>		
DESCRIBE VIEW, DIRECTION, ETC.  <u>View from southwest, showing datestone and scar from recent removal of sunporch.</u>  <u>2 of 4 photos</u>		



JMN '73  
Views  
Scan



NPS Number 7/16/73  
Title: Strand Millas and Rock Spring


Loc. New Castle Co. Delaware  
South elevation, showing  
Springhouse

UNITED STATES DEPARTMENT OF THE INTERIOR  
NATIONAL PARK SERVICE  
**NATIONAL REGISTER OF HISTORIC PLACES**  
**PROPERTY PHOTOGRAPH FORM**  
(Type all entries - attach to or enclose with photograph)

STATE Delaware	
COUNTY New Castle	
FOR NPS USE ONLY	
ENTRY NUMBER	DATE
	JUN 16 1973

SEE INSTRUCTIONS

<b>1. NAME</b>			
COMMON: Strand Millas and Rock Spring			
AND/OR HISTORIC:			
<b>2. LOCATION</b>			
STREET AND NUMBER: Between Rockland and Montchanin			
CITY OR TOWN: Montchanin			
STATE: Delaware	CODE 10	COUNTY: New Castle	CODE 003
<b>3. PHOTO REFERENCE</b>			
PHOTO CREDIT: Natural and Historic Resource Associates			
DATE OF PHOTO: c. 1970			
NEGATIVE FILED AT: Natural & Historic Resource Associates, 313 S. 16th St., Philadelphia, Pa.			
<b>4. IDENTIFICATION</b>			
DESCRIBE VIEW, DIRECTION, ETC. Rock Spring, south elevation, showing Springhouse. <i>3 of 4 photos</i>			



*Neg. Filed*  
NATURAL AND HISTORIC RESC  
313 SOUTH SIXTEENTH  
PHILADELPHIA, PENNSYL

*C. 1970*

PROPERTY OF THE NATIONAL REGISTER

Rock Spring, south elevation, showing Springhouse



NPS Number 7/16/73

Title: Strand Millas and Rock Spring

Loc. New Castle Co, Delaware  
from the east

UNITED STATES DEPARTMENT OF THE INTERIOR  
NATIONAL PARK SERVICE  
**NATIONAL REGISTER OF HISTORIC PLACES**  
**PROPERTY PHOTOGRAPH FORM**

(Type all entries - attach to or enclose with photograph)

STATE Delaware	
COUNTY New Castle	
FOR NPS USE ONLY	
ENTRY NUMBER	DATE
	JUL 16 1973

SEE INSTRUCTIONS

**1. NAME**

COMMON: Strand Millas and Rock Spring  
AND/OR HISTORIC:

**2. LOCATION**


STREET AND NUMBER:  
Between Rockland and Montchanin  
CITY OR TOWN:  
Montchanin  
STATE: Delaware CODE: 10 COUNTY: New Castle CODE: 003

**3. PHOTO REFERENCE**

PHOTO CREDIT: Joan M. Norton  
DATE OF PHOTO: 1973  
NEGATIVE FILED AT:  
Historic Registrar's Office, Hall of Records, Dover, Delaware

**4. IDENTIFICATION**

DESCRIBE VIEW, DIRECTION, ETC.  
Rock Spring from the east.  
4 of 4 photos



Rock Spring from east IMN'B