



APR 30 1968

UNITED STATES DEPARTMENT OF THE INTERIOR
NATIONAL PARK SERVICE


NATIONAL REGISTER OF HISTORIC PLACES
PROPERTY PHOTOGRAPH FORM

(Type all entries - attach to or enclose with photograph)

Includes HABS No. IND-49, 50,	
Indiana	51, 55
COUNTY	
Marion	
FOR NPS USE ONLY	
ENTRY NUMBER	DATE
	FEB 23 1979

SEE INSTRUCTIONS

1. NAME			
COMMON:		Lockerbie Square Historic District	
AND/OR HISTORIC:		Lockerbie Street neighborhood	
2. LOCATION			
STREET AND NUMBER:			
CITY OR TOWN:			
STATE:		INDIANAPOLIS	
Indiana		CODE	COUNTY:
		18	Marion
CODE		097	
3. PHOTO REFERENCE			
PHOTO CREDIT:		Robert Lavelle	
DATE OF PHOTO:		30 April 1968	
NEGATIVE FILED AT:		Robert Lavelle, 3208 Melbourne Rd., S. Dr., Indianapolis	
4. IDENTIFICATION			
DESCRIBE VIEW, DIRECTION, ETC.			
Aerial looking north.			





NO
LEFT
TURN

UNITED STATES DEPARTMENT OF THE INTERIOR
NATIONAL PARK SERVICE

NATIONAL REGISTER OF HISTORIC PLACES
PROPERTY PHOTOGRAPH FORM

(Type all entries - attach to or enclose with photograph)

STATE	Indiana	HABS No. IND-49,50, 51,55
COUNTY	Marion	
FOR NPS USE ONLY		
ENTRY NUMBER	DATE	
	FEB 23 1973	

1. NAME

COMMON: Lockerbie Square Historic District

AND/OR HISTORIC: Lockerbie Street neighborhood

2. LOCATION

STREET AND NUMBER:

CITY OR TOWN:

Indianapolis

STATE:

Indiana

CODE

IN-18

COUNTY:

Marion

CODE

097



3. PHOTO REFERENCE

PHOTO CREDIT: Jack E. Boucher, HABS

DATE OF PHOTO: August 1970

NEGATIVE FILED AT: HABS

4. IDENTIFICATION

DESCRIBE VIEW, DIRECTION, ETC.

HABS file

Staub House, 342 North College Avenue, front and side

elevation, from street. (5 photos; 10 meas. dr.) IND-50

SEE INSTRUCTIONS



NO
PARKING
ANYTIME



LAURENCE W. WOOD
AND SONS
1880

UNITED STATES DEPARTMENT OF THE INTERIOR
NATIONAL PARK SERVICE

NATIONAL REGISTER OF HISTORIC PLACES
PROPERTY PHOTOGRAPH FORM

(Type all entries - attach to or enclose with photograph)

STATE		HABS No. IND-51
Indiana		
COUNTY		
Marion		
FOR NPS USE ONLY		
ENTRY NUMBER	DATE	
FEB 28 1973		

1. NAME

COMMON: Lockerbie Square Historic District

AND/OR HISTORIC: Lockerbie Street neighborhood

2. LOCATION

STREET AND NUMBER:

CITY OR TOWN: Indianapolis

STATE:

Indiana

CODE


COUNTY

IN-18

Marion

CODE

097



3. PHOTO REFERENCE

PHOTO CREDIT: Jack E. Boucher, Photographer

DATE OF PHOTO: August 1970

NEGATIVE FILED AT: HABS

4. IDENTIFICATION

DESCRIBE VIEW, DIRECTION, ETC.

HABS file.

James Whitcomb Riley House, 528 Lockerbie St., South Front.
(18 photos, 8 meas. dr.) HABS No. IND-51.

SEE INSTRUCTIONS



UNITED STATES DEPARTMENT OF THE INTERIOR
NATIONAL PARK SERVICE

NATIONAL REGISTER OF HISTORIC PLACES
PROPERTY PHOTOGRAPH FORM

(Type all entries - attach to or enclose with photograph)

STATE	HABS No. IND 49, 50,
INDIANA	51, 54, 55
COUNTY	Marion
FOR NPS USE ONLY	
ENTRY NUMBER	DATE


SEE INSTRUCTIONS

1. NAME

COMMON: Lockerbie Square Historic District
AND/OR HISTORIC: Lockerbie Street Neighborhood

2. LOCATION

STREET AND NUMBER:
CITY OR TOWN: Indianapolis
STATE: Indiana
CODE COUNTY: IN-10 CODE 097



3. PHOTO REFERENCE

PHOTO CREDIT: No photos for HABS No. 54, and 55
DATE OF PHOTO:
NEGATIVE FILED AT: 0

4. IDENTIFICATION

DESCRIBE VIEW, DIRECTION, ETC.
NO PHOTOS Webber House, 621 Lockerbie Street, HABS No. IND-54
Despa House, 538 Lockerbie Street, HABS No. IND-55



UNITED STATES DEPARTMENT OF THE INTERIOR
NATIONAL PARK SERVICE

NATIONAL REGISTER OF HISTORIC PLACES
PROPERTY PHOTOGRAPH FORM

(Type all entries - attach to or enclose with photograph)

STATE	Includes HABS No. 49,50
INDIANA	51, 54, 55
COUNTY	
Marion	
FOR NPS USE ONLY	
ENTRY NUMBER	FEB 23 1972

1. NAME

COMMON: Lockerbie Square Historic District

AND/OR HISTORIC: Lockerbie Street neighborhood

2. LOCATION

STREET AND NUMBER:

CITY OR TOWN:

Indianapolis

STATE:

Indiana

CODE

IN-18

COUNTY:

Marion

CODE

097

3. PHOTO REFERENCE

PHOTO CREDIT: Jack E. Boucher, HABS

DATE OF PHOTO: August 1970


NEGATIVE FILED AT: HABS (5 negatives)

4. IDENTIFICATION

DESCRIBE VIEW, DIRECTION, ETC.

HABS File

Holler House, 324 No. Park, front, and detail of northeast corner bracket. (5 photos; 11 meas. dr.) HABS No. IND-49



SEE INSTRUCTIONS