




NATIONAL REGISTER OF HISTORIC PLACES  
PROPERTY PHOTOGRAPH FORM

(Type all entries - attach to or enclose with photograph)

1. NAME		
COMMON	AND/OR HISTORIC	NUMERIC CODE (Assigned by NPS)
Fort Fisher		
2. LOCATION		
STATE	COUNTY	TOWN
North Carolina	New Hanover	Carolina Beach
STREET AND NUMBER		
U. S. 421 approximately 6 miles south		
3. PHOTO REFERENCE		
PHOTO CREDIT	DATE	NEGATIVE FILED AT
U. S. Army	20 March 1973	Military Ocean Terminal, Sunny Point
4. IDENTIFICATION		
DESCRIBE VIEW, DIRECTION, ETC.		



The 4 photos are at different angles, all looking approximately northwest at the remaining bunkers.






NATIONAL REGISTER OF HISTORIC PLACES  
PROPERTY PHOTOGRAPH FORM*(Type all entries - attach to or enclose with photograph)*

1. NAME		
COMMON	AND/OR HISTORIC	NUMERIC CODE <i>(Assigned by NPS)</i>
Fort Fisher		
2. LOCATION		
STATE	COUNTY	TOWN
North Carolina	New Hanover	Carolina Beach
STREET AND NUMBER		
U.S. 421 approximately 6 miles south		
3. PHOTO REFERENCE		
PHOTO CREDIT	DATE	NEGATIVE FILED AT
U. S. Army	20 March 1973	Military Ocean Terminal, Sunny Point
4. IDENTIFICATION		
DESCRIBE VIEW, DIRECTION, ETC.		

The 4 photos are at different angles, all looking approximately northwest at the remaining bunkers.

PROHIBITION ON COMMERCIAL USE OF THIS  
PHOTOGRAPH REQUIRES RELEASE BY A U.S.  
ARMY INFORMATION OFFICER. CONTACT "U.S.  
ARMY PHOTOGRAPH"





UNITED STATES DEPARTMENT OF THE INTERIOR  
NATIONAL PARK SERVICE  
NATIONAL REGISTER OF HISTORIC PLACES  
PROPERTY PHOTOGRAPH FORM

(Type all entries - attach to or enclose with photograph)

1. NAME		
COMMON	AND/OR HISTORIC	NUMERIC CODE (Assigned by NPS)
Fort Fisher		
2. LOCATION		
STATE	COUNTY	TOWN
North Carolina	New Hanover	Carolina Beach
STREET AND NUMBER		
U. S. 421 approximately 6 miles south		
3. PHOTO REFERENCE		
PHOTO CREDIT	DATE	NEGATIVE FILED AT
U. S. Army	20 March 1973	Military Ocean Terminal, Sunny Point
4. IDENTIFICATION		
DESCRIBE VIEW, DIRECTION, ETC.		



The 4 photos are at different angles, all looking approximately northwest at the remaining bunkers.





UNITED STATES DEPARTMENT OF THE INTERIOR  
NATIONAL PARK SERVICE

NATIONAL REGISTER OF HISTORIC PLACES  
PROPERTY PHOTOGRAPH FORM

FOR NPS USE ONLY
RECEIVED
DATE ENTERED

SEE INSTRUCTIONS IN HOW TO COMPLETE NATIONAL REGISTER FORMS  
TYPE ALL ENTRIES -- ENCLOSE WITH PHOTOGRAPH

**1 NAME**

HISTORIC

*Fort Fisher*

AND/OR COMMON

*Fort Fisher*

**2 LOCATION**

CITY, TOWN

*Wilmington*

VICINITY OF

*New Hanover*

COUNTY

STATE

*North Carolina*

**3 PHOTO REFERENCE**

PHOTO CREDIT *Polly M. Rettig, Landmark Review Project* DATE OF PHOTO *February, 1975*

NEGATIVE FILED AT

*Historic Sites Survey, National Park Service, 1100 L Street N.W., Washington, D.C.*

**4 IDENTIFICATION**

DESCRIBE VIEW, DIRECTION, ETC. IF DISTRICT, GIVE BUILDING NAME & STREET

PHOTO NO. *3*

*general view of Battery Buchanan site (mound at center of frame) taken from southwest*






FORT FISHER, North Carolina - The remains of Battery Buchanan, at the southern tip of Federal Point. Here the garrison of Fort Fisher surrendered on the night of January 15, 1865.

56695

April 17, 1959

NATIONAL HISTORIC LANDMARK

National Park Service photograph





Fort Fisher, N.C. - 6/12/61

West section of land face.






UNITED STATES DEPARTMENT OF THE INTERIOR  
NATIONAL PARK SERVICE

NATIONAL REGISTER OF HISTORIC PLACES  
PROPERTY PHOTOGRAPH FORM

(Type all entries - attach to or enclose with photograph)

1. NAME		
COMMON	AND/OR HISTORIC	NUMERIC CODE (Assigned by NPS)
Fort Fisher		
2. LOCATION		
STATE	COUNTY	TOWN
North Carolina	New Hanover	Carolina Beach
STREET AND NUMBER		
U. S. 421 approximately 6 miles south		
3. PHOTO REFERENCE		
PHOTO CREDIT	DATE	NEGATIVE FILED AT
U. S. Army	20 March 1973	Military Ocean Terminal, Sunny Point



4. IDENTIFICATION  
DESCRIBE VIEW, DIRECTION, ETC.

The 4 photos are at different angles, all looking approximately northwest at the remaining bunkers.





View from Battery Buchanan  
Fort Fisher, N.C.

4/1959