



NATIONAL REGISTER OF HISTORIC PLACES  
PROPERTY PHOTOGRAPH FORM

(Type all entries - attach to or enclose with photograph)

STATE	New Jersey
COUNTY	Burlington
FOR NPS USE ONLY	
ENTRY NUMBER	DATE
MAR 13 1972	8/1/74

SEE INSTRUCTIONS


1. NAME

COMMON: Burlington Historic District  
AND/OR HISTORIC:

2. LOCATION

STREET AND NUMBER:  
CITY OR TOWN: Burlington

STATE: New Jersey      CODE 34      COUNTY: Burlington      CODE 005



3. PHOTO REFERENCE

PHOTO CREDIT: Charles Tichy  
DATE OF PHOTO: April, 1974  
NEGATIVE FILED AT: Historic Sites Office, Trenton, N.J.

4. IDENTIFICATION

DESCRIBE VIEW, DIRECTION, ETC.  
Union St., between High and Talbot Sts., looking west

#8

#10810

PROPERTY OF THE NATIONAL REGISTER



**NATIONAL REGISTER OF HISTORIC PLACES  
PROPERTY PHOTOGRAPH FORM**

*(Type all entries - attach to or enclose with photograph)*

STATE New Jersey	
COUNTY Burlington	
FOR NPS USE ONLY	
ENTRY NUMBER	DATE
	MAR 13 1975

**1. NAME**

COMMON: Burlington Historic District  
AND/OR HISTORIC:

**2. LOCATION**

STREET AND NUMBER:

CITY OR TOWN:

Burlington

STATE:

New Jersey

CODE


34

COUNTY:

Burlington

CODE

005



**3. PHOTO REFERENCE**

PHOTO CREDIT: Charles Tichy

DATE OF PHOTO: April, 1974

NEGATIVE FILED AT: Historic Sites Office, Trenton, N.J.

**4. IDENTIFICATION**

DESCRIBE VIEW, DIRECTION, ETC.

Wood St, between Broad and Union St., looking North

#9

#20810

**PROPERTY OF THE NATIONAL REGISTER**

SEE INSTRUCTIONS



STATE New Jersey	
COUNTY Burlington	
FOR NPS USE ONLY	
ENTRY NUMBER	DATE
MAR 13 1975	

**NATIONAL REGISTER OF HISTORIC PLACES  
PROPERTY PHOTOGRAPH FORM**

(Type all entries - attach to or enclose with photograph)

SEE INSTRUCTIONS

**1. NAME**

COMMON: Burlington Historic District

AND/OR HISTORIC:

**2. LOCATION**

STREET AND NUMBER:

CITY OR TOWN:

Burlington

STATE:

New Jersey

CODE


34

COUNTY:

Burlington

CODE

005



**3. PHOTO REFERENCE**

PHOTO CREDIT:

Charles Tichy  
April, 1974

DATE OF PHOTO:

NEGATIVE FILED AT: Historic Sites Office, Trenton, N.J.

**4. IDENTIFICATION**

DESCRIBE VIEW, DIRECTION, ETC.

Union St., between High and Wood Sts., looking west

#10

**PROPERTY OF THE NATIONAL REGISTER**

#30910



**NATIONAL REGISTER OF HISTORIC PLACES  
PROPERTY PHOTOGRAPH FORM**

*(Type all entries - attach to or enclose with photograph)*

STATE	
New Jersey	
COUNTY	
Burlington	
FOR NPS USE ONLY	
ENTRY NUMBER	DATE
	MAR 19 1975

SEE INSTRUCTIONS

**1. NAME**

COMMON: Burlington Historic District  
AND/OR HISTORIC:

**2. LOCATION**

STREET AND NUMBER:

CITY OR TOWN:

Burlington

STATE:

New Jersey

CODE


34

COUNTY:

Burlington

CODE

005



**3. PHOTO REFERENCE**

PHOTO CREDIT: Charles Tichy

DATE OF PHOTO: Winter, 1974

NEGATIVE FILED AT:

Historic Sites Office, Trenton, New Jersey

**4. IDENTIFICATION**

DESCRIBE VIEW, DIRECTION, ETC.

West Delaware St.  
camera facing west

**PROPERTY OF THE NATIONAL REGISTER**

#4  
#4810





STATE	New Jersey	
COUNTY	Burlington	
FOR NPS USE ONLY		
ENTRY NUMBER	MAR 13 1975	DATE

**NATIONAL REGISTER OF HISTORIC PLACES  
PROPERTY PHOTOGRAPH FORM**

*(Type all entries - attach to or enclose with photograph)*

SEE INSTRUCTIONS

**1. NAME**

COMMON: Burlington Historic District

AND/OR HISTORIC:

**2. LOCATION**

STREET AND NUMBER:

CITY OR TOWN: Burlington

STATE:

New Jersey

CODE

34

COUNTY:

Burlington

CODE

005

**3. PHOTO REFERENCE**

PHOTO CREDIT: Charles Tichy

DATE OF PHOTO: Winter, 1974

NEGATIVE FILED AT:


Historic Sites Office

**4. IDENTIFICATION**

DESCRIBE VIEW, DIRECTION, ETC.

overview of W. Delawre St. and District  
camera facing south east

#5 of 10



**PROPERTY OF THE NATIONAL REGISTER**



NATIONAL REGISTER OF HISTORIC PLACES  
PROPERTY PHOTOGRAPH FORM

(Type all entries - attach to or enclose with photograph)

STATE New Jersey	
COUNTY Burlington	
FOR NPS USE ONLY	
ENTRY NUMBER	DATE
MAR 13 1975	

1. NAME

COMMON: Burlington Historic District  
AND/OR HISTORIC:

2. LOCATION

STREET AND NUMBER:

CITY OR TOWN:

Burlington

STATE:


New Jersey

CODE

34

COUNTY:

Burlington



3. PHOTO REFERENCE

PHOTO CREDIT: Charles Tichy

DATE OF PHOTO: April, 1974

NEGATIVE FILED AT:

Historic Sites Office, Trenton, N.J.

4. IDENTIFICATION

DESCRIBE VIEW, DIRECTION, ETC.

Union St., between High and Wood Sts., looking west

#1

#60810

PROPERTY OF THE NATIONAL REGISTER

SEE INSTRUCTIONS



UNITED STATES DEPARTMENT OF THE INTERIOR  
NATIONAL PARK SERVICE

**NATIONAL REGISTER OF HISTORIC PLACES  
PROPERTY PHOTOGRAPH FORM**

*(Type all entries - attach to or enclose with photograph)*

**1. NAME**

COMMON Burlington Historic District	AND/OR HISTORIC	NUMERIC CODE <i>(Assigned by NPS)</i>  MAR 13 1975
--	-----------------	--

**2. LOCATION**

STATE New J ersey	COUNTY Burlington	TOWN Burlington
STREET AND NUMBER		

**3. PHOTO REFERENCE**

PHOTO CREDIT Charles Tichy	DATE Winter, 1974	NEGATIVE FILED AT Historic Sites Office Trenton, New Jersey
-------------------------------	----------------------	---

**4. IDENTIFICATION**

DESCRIBE VIEW, DIRECTION, ETC. 22 West Union St. and Carriage House Camera facing south	6
---	---

**PROPERTY OF THE NATIONAL REGISTER**

# 70810



UNITED STATES DEPARTMENT OF THE INTERIOR  
NATIONAL PARK SERVICE

NATIONAL REGISTER OF HISTORIC PLACES  
PROPERTY PHOTOGRAPH FORM

(Type all entries - attach to or enclose with photograph)

STATE New Jersey	
COUNTY Burlington	
FOR NPS USE ONLY	
ENTRY NUMBER	DATE
MAR 13 1975	

1. NAME

COMMON: Burlington Historic District

AND/OR HISTORIC:

2. LOCATION

STREET AND NUMBER:

CITY OR TOWN:

Burlington

STATE:

New Jersey

CODE

34

COUNTY:

Burlington

CODE

005

3. PHOTO REFERENCE

PHOTO CREDIT: Charles Tichy

DATE OF PHOTO: April, 1974

NEGATIVE FILED AT:

Historic Sites Office, Trenton, N.J.

4. IDENTIFICATION


DESCRIBE VIEW, DIRECTION, ETC.

Carriage Barn, rear of house of Union St.  
looking north

#80810

#7

PROPERTY OF THE NATIONAL REGISTER



SEE INSTRUCTIONS





**NATIONAL REGISTER OF HISTORIC PLACES  
PROPERTY PHOTOGRAPH FORM**

*(Type all entries - attach to or enclose with photograph)*

STATE	New Jersey	
COUNTY	Burlington	
FOR NPS USE ONLY		
ENTRY NUMBER		DATE
MAR 13 1975		

SEE INSTRUCTIONS

**1. NAME**

COMMON: Burlington Historic District

AND/OR HISTORIC:

**2. LOCATION**

STREET AND NUMBER:

CITY OR TOWN:

Burlington

STATE:

New Jersey

CODE


34

COUNTY:

Burlington

CODE

005



**3. PHOTO REFERENCE**

PHOTO CREDIT: Charles Tichy

DATE OF PHOTO: Winter, 1974

NEGATIVE FILED AT:

Historic Sites Office, Trenton, N.J.

**4. IDENTIFICATION**

DESCRIBE VIEW, DIRECTION, ETC.

Proprietors Building, 43-45 Broad St. and St. Mary's  
camera facing west

#2

#9210

**PROPERTY OF THE NATIONAL REGISTER**



UNITED STATES DEPARTMENT OF THE INTERIOR  
NATIONAL PARK SERVICE

NATIONAL REGISTER OF HISTORIC PLACES  
PROPERTY PHOTOGRAPH FORM

(Type all entries - attach to or enclose with photograph)

STATE	New Jersey	
COUNTY	Burlington	
FOR NPS USE ONLY		
ENTRY NUMBER	DATE	
MAR 13 1975		

SEE INSTRUCTIONS

1. NAME

COMMON: Burlington Historic District

AND/OR HISTORIC:

2. LOCATION

STREET AND NUMBER:

CITY OR TOWN:

Burlington

STATE:

New Jersey

CODE


34

COUNTY:

Burlington

CODE

005



3. PHOTO REFERENCE

PHOTO CREDIT: Charles Tichy

DATE OF PHOTO: Winter, 1974

NEGATIVE FILED AT: Historic Sites Office, Trenton, New Jersey

4. IDENTIFICATION

DESCRIBE VIEW, DIRECTION, ETC.

House by William Stickland, Delaware St.  
Camera facing south east

#109 18 #3

PROPERTY OF THE NATIONAL REGISTER