



UNITED STATES DEPARTMENT OF THE INTERIOR
NATIONAL PARK SERVICE

NATIONAL REGISTER OF HISTORIC PLACES
PROPERTY PHOTOGRAPH FORM

(Type all entries - attach to or enclose with photograph)

STATE Maine	
COUNTY Knox	
FOR NPS USE ONLY	
ENTRY NUMBER 70-3-18-0050	DATE 3/5/70

SEE INSTRUCTIONS

1. NAME

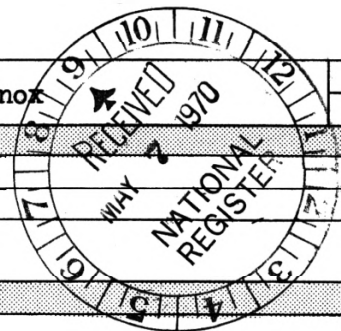
COMMON: George's River Canal
AND/OR HISTORIC: General Knox Canal

2. LOCATION

STREET AND NUMBER: River
CITY OR TOWN: Warren
STATE: Maine CODE: I8 COUNTY: Knox CODE: 013

3. PHOTO REFERENCE

PHOTO CREDIT: State Park and Recreation Commission
DATE OF PHOTO: 1970
NEGATIVE FILED AT: State House - Augusta, Maine



4. IDENTIFICATION

DESCRIBE VIEW, DIRECTION, ETC. Looking North
Photo # 1. First rapids above tide water. Site of Guard Lock.
No visible remains today.



UNITED STATES DEPARTMENT OF THE INTERIOR
NATIONAL PARK SERVICE

NATIONAL REGISTER OF HISTORIC PLACES
PROPERTY PHOTOGRAPH FORM

(Type all entries - attach to or enclose with photograph)

STATE Maine	
COUNTY Knox	
FOR NPS USE ONLY	
ENTRY NUMBER 70-5-18-0030	DATE 3/5/70

1. NAME

COMMON: **George's River Canal**
AND/OR HISTORIC: **General Knox Canal**

2. LOCATION

STREET AND NUMBER: **Property up river from Warren, Maine. Owned by Henry Conary.**

CITY OR TOWN: **Warren**

STATE: **Maine**

CODE COUNTY: **Knox**


CODE
013

3. PHOTO REFERENCE

PHOTO CREDIT: **State Park and Recreation Commission**

DATE OF PHOTO: **1970**

NEGATIVE FILED AT: **State House - Augusta, Maine.**



4. IDENTIFICATION

DESCRIBE VIEW, DIRECTION, ETC. **Looking Southeast.**

**Photo # 2. Upper end of first locks of the two built by Charles Barrett.
Local name Knox Locks.**

SEE INSTRUCTIONS



UNITED STATES DEPARTMENT OF THE INTERIOR
NATIONAL PARK SERVICE

NATIONAL REGISTER OF HISTORIC PLACES
PROPERTY PHOTOGRAPH FORM

(Type all entries - attach to or enclose with photograph)

STATE Maine	
COUNTY Knox	
FOR NPS USE ONLY	
ENTRY NUMBER 70-3-18-0050	DATE 3/5/70

1. NAME

COMMON: George's River Canal
AND/OR HISTORIC: General Knox Canal

2. LOCATION

STREET AND NUMBER: Property up river from Warren, Maine. Owned by Henry Conary

CITY OR TOWN: Warren

STATE: Maine

CODE

COUNTY:

I8

Knox

CODE

0I3

3. PHOTO REFERENCE

PHOTO CREDIT: State Park and Recreation Commission

DATE OF PHOTO: 1970

NEGATIVE FILED AT: State House - Augusta, Maine.


4. IDENTIFICATION

DESCRIBE VIEW, DIRECTION, ETC.

Looking North

Photo #3.

Remains of entrance end of the second Charles Barrett Lock.
Local name Knox Lock.



SEE INSTRUCTIONS



UNITED STATES DEPARTMENT OF THE INTERIOR
NATIONAL PARK SERVICE

NATIONAL REGISTER OF HISTORIC PLACES
PROPERTY PHOTOGRAPH FORM

(Type all entries - attach to or enclose with photograph)

STATE Maine	
COUNTY Knox	
FOR NPS USE ONLY	
ENTRY NUMBER	DATE
70-3-18-0050	3/5/70

SEE INSTRUCTIONS

1. NAME

COMMON: **George's River Canal**
AND/OR HISTORIC: **General Knox Canal**

2. LOCATION


STREET AND NUMBER: **Property up river from Warren, Maine. Owned by Henry Conary.**

CITY OR TOWN: **Warren**

STATE: Maine	CODE T8	COUNTY: Knox	CODE 013
---------------------	-------------------	---------------------	--------------------

3. PHOTO REFERENCE

PHOTO CREDIT: **State Park and Recreation Commission**
DATE OF PHOTO: **1970**
NEGATIVE FILED AT: **State House - Augusta, Maine.**



4. IDENTIFICATION

DESCRIBE VIEW, DIRECTION, ETC. **Looking northwest. Upper remains of the original Photo #4. second Charles Barrett Lock. Local name Knox Lock.**



UNITED STATES DEPARTMENT OF THE INTERIOR
NATIONAL PARK SERVICE

NATIONAL REGISTER OF HISTORIC PLACES
PROPERTY PHOTOGRAPH FORM

(Type all entries - attach to or enclose with photograph)

STATE Maine	
COUNTY Knox	
FOR NPS USE ONLY	
ENTRY NUMBER 70-3-18-0030	DATE 3/6/70

1. NAME

COMMON: George's River Canal
AND/OR HISTORIC: General Knox Canal

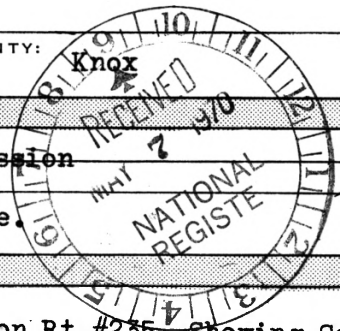
2. LOCATION

STREET AND NUMBER: Seven Tree Pond
CITY OR TOWN: Union

STATE: Maine	CODE 18	COUNTY: Knox	CODE 013
--------------	------------	--------------	-------------

3. PHOTO REFERENCE

PHOTO CREDIT: State Park and Recreation Commission
DATE OF PHOTO: 1970
NEGATIVE FILED AT: State House - Augusta, Maine.



4. IDENTIFICATION

DESCRIBE VIEW, DIRECTION, ETC.
Photo #5. Looking south from Union, Maine on Rt. #255. Showing Seven Tree Pond a part of the canal's route in Section II.

SEE INSTRUCTIONS



UNITED STATES DEPARTMENT OF THE INTERIOR
NATIONAL PARK SERVICE

NATIONAL REGISTER OF HISTORIC PLACES
PROPERTY PHOTOGRAPH FORM

(Type all entries - attach to or enclose with photograph)

STATE Maine	
COUNTY Knox	
FOR NPS USE ONLY	
ENTRY NUMBER 70-3-18-0030	DATE 3/5/70

1. NAME

COMMON: George's River Canal
AND/OR HISTORIC: General Knox Canal

2. LOCATION

STREET AND NUMBER: Near Rt.#235

CITY OR TOWN: Union

STATE: Maine

CODE
I8

COUNTY


CODE
013

3. PHOTO REFERENCE

PHOTO CREDIT: State Park and Recreation Commission

DATE OF PHOTO: 1970

NEGATIVE FILED AT: State House - Augusta, Maine



4. IDENTIFICATION

DESCRIBE VIEW, DIRECTION, ETC. Section II System D.

Photo #6

Old railroad bed between Seven Tree Pond and Matthew's Mills. Looking east. This foundation was probably at one time a prism, but altered for railroad construction (No true visible remains)

SEE INSTRUCTIONS



UNITED STATES DEPARTMENT OF THE INTERIOR
NATIONAL PARK SERVICE

NATIONAL REGISTER OF HISTORIC PLACES
PROPERTY PHOTOGRAPH FORM

(Type all entries - attach to or enclose with photograph)

STATE Maine	
COUNTY Knox	
FOR NPS USE ONLY	
ENTRY NUMBER 70-3-18-0050	DATE 3/5/70

1. NAME

COMMON: George's River Canal

AND/OR HISTORIC: General Knox Canal

2. LOCATION

STREET AND NUMBER:

Hill's Mills

CITY OR TOWN:

Union

STATE:

Maine

CODE

18

COUNTY

Knox

CODE

013

3. PHOTO REFERENCE

PHOTO CREDIT: State Park and Recreation Commission

DATE OF PHOTO: 1970

NEGATIVE FILED AT:


State House - Augusta, Maine

4. IDENTIFICATION

DESCRIBE VIEW, DIRECTION, ETC.

Looking north.

Photo #7. Prism section which originally bypassed Little Falls
Later used as aqueduct for Dirigo Power Company.



SEE INSTRUCTIONS



UNITED STATES DEPARTMENT OF THE INTERIOR
NATIONAL PARK SERVICE

NATIONAL REGISTER OF HISTORIC PLACES

PROPERTY PHOTOGRAPH FORM

(Type all entries - attach to or enclose with photograph)

STATE Maine	
COUNTY Knox	
FOR NPS USE ONLY	
ENTRY NUMBER 70-3-18-0050	DATE 3/5/70

1. NAME

COMMON: George's River Canal
AND/OR HISTORIC: General Knox Canal

2. LOCATION

STREET AND NUMBER:
Off Rt. #131

CITY OR TOWN:
Union

STATE:
Maine

CODE
18

COUNTY
Knox

CODE
013

3. PHOTO REFERENCE

PHOTO CREDIT: State Park and Recreation Commission


DATE OF PHOTO: 1970

NEGATIVE FILED AT:

State House - Augusta, Maine

4. IDENTIFICATION

DESCRIBE VIEW, DIRECTION, ETC. Section II System F. Looking South on
Photo #8. East side of River, down the old prism to the site of the
Old Dirigo Power Co. power house site.



SEE INSTRUCTIONS



UNITED STATES DEPARTMENT OF THE INTERIOR
NATIONAL PARK SERVICE

NATIONAL REGISTER OF HISTORIC PLACES
PROPERTY PHOTOGRAPH FORM

(Type all entries - attach to or enclose with photograph)

STATE

Maine

COUNTY

Knox

FOR NPS USE ONLY

ENTRY NUMBER

70-3-18-0050

DATE

3/5/70

1. NAME

COMMON: George's River Canal

AND/OR HISTORIC: General Knox Canal

2. LOCATION

STREET AND NUMBER:

Hill's Mills

CITY OR TOWN:

Union

STATE:

Maine

CODE

18

COUNTY:

Knox

CODE

013

3. PHOTO REFERENCE

PHOTO CREDIT: State Park and Recreation Commission

DATE OF PHOTO: 1970


NEGATIVE FILED AT:

State House - Augusta, Maine

4. IDENTIFICATION

DESCRIBE VIEW, DIRECTION, ETC. Looking North.

Photo #9. Foundation Remains of Dirigo Power Co. Plant built over the prism of the old canal.



SEE INSTRUCTIONS



UNITED STATES DEPARTMENT OF THE INTERIOR
NATIONAL PARK SERVICE

NATIONAL REGISTER OF HISTORIC PLACES
PROPERTY PHOTOGRAPH FORM

(Type all entries - attach to or enclose with photograph)

STATE Maine	
COUNTY Knox	
FOR NPS USE ONLY	
ENTRY NUMBER 70-3-18-0050	DATE 3/5/70

1. NAME

COMMON: George's River Canal
AND/OR HISTORIC: General Knox Canal

2. LOCATION

STREET AND NUMBER:

George's River

CITY OR TOWN:

Appleton (McClaine's Mills)

STATE:

Maine

CODE

18

COUNTY:

Knox

CODE

013

3. PHOTO REFERENCE

PHOTO CREDIT: State Park and Recreation Commission

DATE OF PHOTO: 1970


NEGATIVE FILED AT:

State House - Augusta, Maine

4. IDENTIFICATION

DESCRIBE VIEW, DIRECTION, ETC.

Photo #10. Looking north - lock remains on west side. (Typical of rapids which canal bypassed)



SEE INSTRUCTIONS



UNITED STATES DEPARTMENT OF THE INTERIOR
NATIONAL PARK SERVICE

NATIONAL REGISTER OF HISTORIC PLACES

PROPERTY PHOTOGRAPH FORM

(Type all entries - attach to or enclose with photograph)

STATE Maine	
COUNTY Knox	
FOR NPS USE ONLY	
ENTRY NUMBER 70-3-18-0050	DATE 3/5/70

1. NAME

COMMON: George's River Canal
AND/OR HISTORIC: General Knox Canal

2. LOCATION

STREET AND NUMBER:

Property down River from Appleton owned by Ted Brown

CITY OR TOWN:

Appleton (Mclaine's Mills)

STATE:

Maine

CODE

18

COUNTY:

Knox

CODE

013

3. PHOTO REFERENCE

PHOTO CREDIT: State Park and Recreation Commission

DATE OF PHOTO: 1970

NEGATIVE FILED AT:

State House - Augusta, Maine


4. IDENTIFICATION

DESCRIBE VIEW, DIRECTION, ETC.

Looking west.

Photo #11. Remnant of Lock's foundation. Photo taken from the depression of the old prism.

SEE INSTRUCTIONS





UNITED STATES DEPARTMENT OF THE INTERIOR
NATIONAL PARK SERVICE

NATIONAL REGISTER OF HISTORIC PLACES
PROPERTY PHOTOGRAPH FORM

(Type all entries - attach to or enclose with photograph)

STATE
Maine

COUNTY
Knox

FOR NPS USE ONLY

ENTRY NUMBER

DATE

70-3-18-0050 3/5/70

1. NAME

COMMON: George's River Canal

AND/OR HISTORIC: General Knox Canal

2. LOCATION

STREET AND NUMBER:

CITY OR TOWN:

Appleton (McClaine's Mills)

STATE:

Maine

CODE

COUNTY

CODE

013

3. PHOTO REFERENCE

PHOTO CREDIT: State Park and Recreation Commission

DATE OF PHOTO: 1970


NEGATIVE FILED AT:

State House - Augusta, Maine

4. IDENTIFICATION

DESCRIBE VIEW, DIRECTION, ETC.

Photo #12. Looking South: Prism section now overgrown
River lies to the east.



SEE INSTRUCTIONS



UNITED STATES DEPARTMENT OF THE INTERIOR
NATIONAL PARK SERVICE

NATIONAL REGISTER OF HISTORIC PLACES
PROPERTY PHOTOGRAPH FORM

(Type all entries - attach to or enclose with photograph)

STATE Maine	
COUNTY Knox	
FOR NPS USE ONLY	
ENTRY NUMBER 70-3-18-0050	DATE 3/5/70

1. NAME

COMMON: George's River Canal
AND/OR HISTORIC: General Knox Canal

2. LOCATION

STREET AND NUMBER:

Property down river from Appleton owned by Ted Brown.

CITY OR TOWN:

Appleton (Mclaine's Mills)

STATE:

Maine

CODE

18

COUNTY:

Knox

CODE

013

3. PHOTO REFERENCE

PHOTO CREDIT: State Park and Recreation Commission

DATE OF PHOTO: 1970

NEGATIVE FILED AT:

State House - Augusta, Maine

4. IDENTIFICATION

DESCRIBE VIEW, DIRECTION, ETC.

Photo #13 Looking south. Top of Canal's prism.
River on left. Water flowed to right originally when canal
in use.



SEE INSTRUCTIONS



UNITED STATES DEPARTMENT OF THE INTERIOR
NATIONAL PARK SERVICE

NATIONAL REGISTER OF HISTORIC PLACES
PROPERTY PHOTOGRAPH FORM

(Type all entries - attach to or enclose with photograph)

STATE Maine	
COUNTY Knox	
FOR NPS USE ONLY	
ENTRY NUMBER 70-3-18-0050	DATE 3/5/70

1. NAME

COMMON: George's River Canal
AND/OR HISTORIC: General Knox Canal

2. LOCATION

STREET AND NUMBER:

George's River

CITY OR TOWN:

Appleton Village (McLaine's Mills)

STATE:

Maine

CODE

18

COUNTY:

Knox

CODE

013

3. PHOTO REFERENCE

PHOTO CREDIT: State Park and Recreation Commission

DATE OF PHOTO: 1970


NEGATIVE FILED AT:

State House - Augusta, Maine

4. IDENTIFICATION

DESCRIBE VIEW, DIRECTION, ETC.

Photo #14. George's River. Looking east.
Appleton Village in background. Canal did pass at low end of
field 25 yds back of River.



SEE INSTRUCTIONS



UNITED STATES DEPARTMENT OF THE INTERIOR
NATIONAL PARK SERVICE

NATIONAL REGISTER OF HISTORIC PLACES
PROPERTY PHOTOGRAPH FORM

(Type all entries - attach to or enclose with photograph)

STATE Maine	
COUNTY Knox	
FOR NPS USE ONLY	
ENTRY NUMBER 70-3-18:0050	DATE 3/5/70

1. NAME

COMMON: George's River Canal
AND/OR HISTORIC: General Knox Canal

2. LOCATION

STREET AND NUMBER:

Rt. #105

CITY OR TOWN:

North Appleton

STATE:

Maine

CODE

18

COUNTY:

Knox

CODE

013

3. PHOTO REFERENCE

PHOTO CREDIT: State Park and Recreation Commission

DATE OF PHOTO: 1970


NEGATIVE FILED AT:

State House - Augusta, Maine

4. IDENTIFICATION

DESCRIBE VIEW, DIRECTION, ETC.

Photo #15 Section II System I (Conant's Mills) North
Appleton. Looking north on west bank of George's River Above
the bridge -- a prism.



SEE INSTRUCTIONS



UNITED STATES DEPARTMENT OF THE INTERIOR
NATIONAL PARK SERVICE

NATIONAL REGISTER OF HISTORIC PLACES
PROPERTY PHOTOGRAPH FORM

(Type all entries - attach to or enclose with photograph)

STATE

Maine

COUNTY

Knox

FOR NPS USE ONLY

ENTRY NUMBER

DATE

70-3-18-0050

3/5/70

1. NAME

COMMON: George's River Canal

AND/OR HISTORIC: General Knox Canal

2. LOCATION

STREET AND NUMBER:

Rt. #105

CITY OR TOWN:

North Appleton

STATE:

Maine

CODE

18

COUNTY:

Knox

CODE

013

3. PHOTO REFERENCE

PHOTO CREDIT: State Park and Recreation Commission

DATE OF PHOTO: 1970


NEGATIVE FILED AT:

State House - Augusta, Maine

4. IDENTIFICATION

DESCRIBE VIEW, DIRECTION, ETC.

Photo #16 Section II System I (Conant's Mills) North Appleton. Looking north on west bank of George's River. Above the bridge remains of a lock's masonry.



SEE INSTRUCTIONS



NATIONAL REGISTER OF HISTORIC PLACES
PROPERTY PHOTOGRAPH FORM

(Type all entries - attach to or enclose with photograph)

STATE Maine	
COUNTY Knox	
FOR NPS USE ONLY	
ENTRY NUMBER 70-3-18-0050	DATE 3/5/70

SEE INSTRUCTIONS

1. NAME

COMMON: George's River Canal
AND/OR HISTORIC: General Knox Canal

2. LOCATION

STREET AND NUMBER:
Rt #105
CITY OR TOWN:
North Appleton

STATE: Maine	CODE 18	COUNTY: Knox	CODE 013
-----------------	------------	-----------------	-------------

3. PHOTO REFERENCE

PHOTO CREDIT: State Park and Recreation Commission
DATE OF PHOTO: 1970
NEGATIVE FILED AT:
State House - Augusta, Maine

4. IDENTIFICATION

DESCRIBE VIEW, DIRECTION, ETC.
Photo #17 Section II System I. Conant's Mills looking north on west bank of George's River above the bridge. Shows prism and lock's masonry.





UNITED STATES DEPARTMENT OF THE INTERIOR
NATIONAL PARK SERVICE

NATIONAL REGISTER OF HISTORIC PLACES
PROPERTY PHOTOGRAPH FORM

(Type all entries - attach to or enclose with photograph)

STATE Maine	
COUNTY Waldo	
FOR NPS USE ONLY	
ENTRY NUMBER 70-3-18-0050	DATE 3/5/70

1. NAME

COMMON: **George's River Canal**
AND/OR HISTORIC: **General Knox Canal**

2. LOCATION

STREET AND NUMBER:
Rt.# I73

CITY OR TOWN: **Searsmont**

STATE: **Maine**

CODE
I8

COUNTY:

Waldo


CODE
027

3. PHOTO REFERENCE

PHOTO CREDIT: **State Park and Recreation Commission**

DATE OF PHOTO: **1970**

NEGATIVE FILED AT: **State House - Augusta, Maine.**




4. IDENTIFICATION

DESCRIBE VIEW, DIRECTION, ETC.

Photo #18. Looking South onto George's River at Spring flood stage. The area under water was in part Section III and did contain System K with two locks. Town growth and highway construction, and flooding obscure the original remains.

SEE INSTRUCTIONS



UNITED STATES DEPARTMENT OF THE INTERIOR
NATIONAL PARK SERVICE

NATIONAL REGISTER OF HISTORIC PLACES
PROPERTY PHOTOGRAPH FORM

(Type all entries - attach to or enclose with photograph)

STATE Maine	
COUNTY Knox & Waldo	
FOR NPS USE ONLY	
ENTRY NUMBER 70-3-18-0050	DATE 3/5/70

1. NAME

COMMON: Georges River Canal
AND/OR HISTORIC: General Knox Canal

2. LOCATION

STREET AND NUMBER:
Upper Falls, St. George River in Warren to Union town line, extending thence
CITY OR TOWN:
to Quantabacook Pond in Searsmont


STATE: Maine	CODE 18	COUNTY: Knox and Waldo	CODE 013 & 027
-----------------	------------	---------------------------	-------------------

3. PHOTO REFERENCE

PHOTO CREDIT: William Cross, Warren, Maine
DATE OF PHOTO: 1968
NEGATIVE FILED AT: William Cross, Warren, Maine

4. IDENTIFICATION

DESCRIBE VIEW, DIRECTION, ETC.
Knox Lock Masonry (Mr. Merrill Payson, Warren, Maine, Soil Conservation Service Measuring Knox Lock Masonry, Warren, Maine



SEE INSTRUCTIONS



UNITED STATES DEPARTMENT OF THE INTERIOR
NATIONAL PARK SERVICE

NATIONAL REGISTER OF HISTORIC PLACES
PROPERTY PHOTOGRAPH FORM

(Type all entries - attach to or enclose with photograph)

STATE
Maine

COUNTY
Knox & Waldo

FOR NPS USE ONLY

ENTRY NUMBER

DATE

70-3-18-0050

3/5/70

1. NAME

COMMON: Georges River Canal

AND/OR HISTORIC: General Knox Canal

2. LOCATION

STREET AND NUMBER:

Upper Falls, St. George River in Warren to Union town line, extending thence

CITY OR TOWN:

to Quantabacook Pond in Searsmont

STATE:

Maine

CODE

COUNTY:

Knox and Waldo

013 &

CODE

027

3. PHOTO REFERENCE

PHOTO CREDIT: William Cross, Warren, Maine

DATE OF PHOTO: 1968

NEGATIVE FILED AT: William Cross, Warren, Maine

4. IDENTIFICATION

DESCRIBE VIEW, DIRECTION, ETC.

Interior of Lock, Knox Canal, Upper Falls, Warren, Maine

SEE INSTRUCTIONS

