



UNITED STATES DEPARTMENT OF THE INTERIOR
NATIONAL PARK SERVICE

NATIONAL REGISTER OF HISTORIC PLACES
PROPERTY PHOTOGRAPH FORM

(Type all entries - attach to or enclose with photograph)

STATE California	
COUNTY Siskiyou	
FOR NPS USE ONLY	
ENTRY NUMBER	DATE

OCT 2 1973

SEE INSTRUCTIONS

1. NAME

COMMON: Hospital Rock
AND/OR HISTORIC: Hospital Rock

2. LOCATION

STREET AND NUMBER:

CITY OR TOWN:

Lava Beds National Monument

STATE:

California

CODE

COUNTY:

Siskiyou

CODE

3. PHOTO REFERENCE

PHOTO CREDIT: National Park Service

DATE OF PHOTO: 1968


NEGATIVE FILED AT:

Lava Beds National Monument

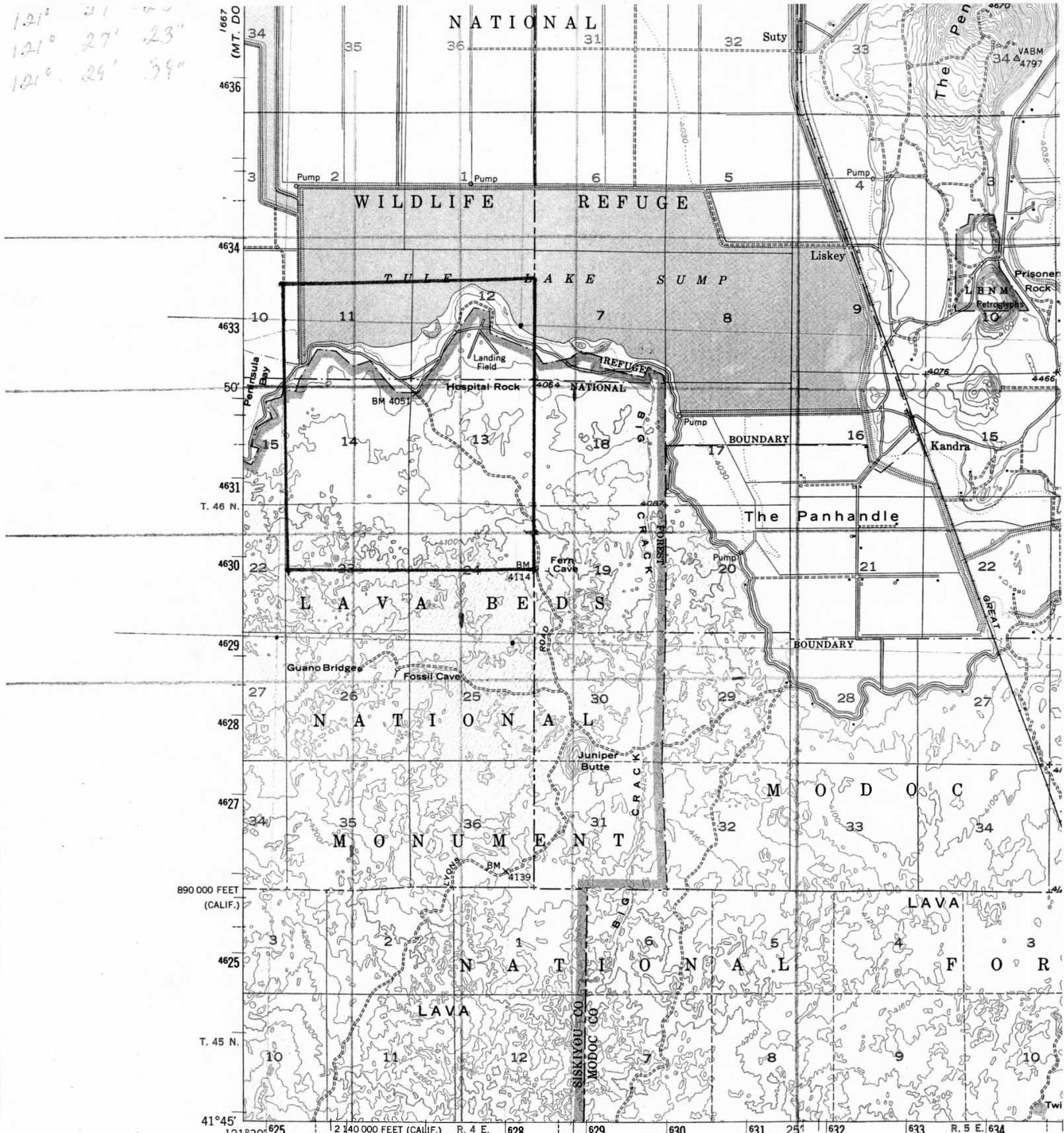
4. IDENTIFICATION

DESCRIBE VIEW, DIRECTION, ETC.

View of Hospital Rock looking ENE.

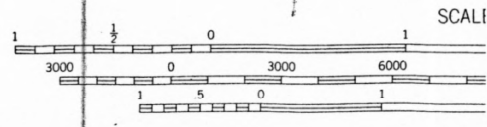
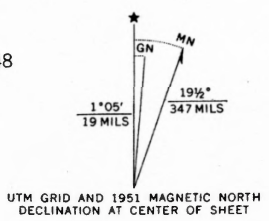


121° 21' 23"
 121° 27' 23"
 121° 29' 39"



(MEDICINE LAKE)
 186711

Mapped, edited, and published by the Geological Survey
 Control by USGS and USC&GS
 Topography from aerial photographs by multiplex methods
 and by plane-table surveys 1951. Aerial photographs taken 1948
 Polyconic projection. 1927 North American datum
 10,000-foot grids based on California coordinate system,
 zone 1, and Oregon coordinate system, south zone
 Dashed land lines indicate approximate locations
 Unchecked elevations are shown in brown
 Brown pattern indicates lava flows
 in which contours are generalized
 1000-meter Universal Transverse Mercator grid ticks,
 zone 10, shown in blue



CONTOUR IN
 DOTTED LINES REPR
 DATUM IS N

THIS MAP COMPLIES WITH NAT
 FOR SALE BY U. S. GEOLOGICAL SURVEY, DENV
 A FOLDER DESCRIBING TOPOGRAPHIC M.