



Reconstructed Patriot Earthworks  
Moore's Creek National Battlefield  
Pender County, NC

Photographer: Karen Rehm

March 1994

Negative: NPS, SERO

View from East

Photo 1

ID LCS: 06055



Boundary Markers (Moore's Creek  
Monumental Association)

Moore's Creek National Battlefield  
Pender County, NC

Photographer: David Elkowitz

March 1995

Negative: NPS, SERO

Photo 2

IDCCS: 91331



Boundary Markers (Moore's Creek  
Monumental Association)

Moore's Creek National Battlefield

Pender County, NC

Photographer: David Elkowitz

March 1995

Negative: NPS, SERO

Photo 3

IDCS: 91331



**National Park Service**  
**U.S. Department of the Interior**  
NPS Photo by Richard Frear


No. 73-645-3

302-607

An important American Revolution Bicentennial site is Moores Creek National Military Park in North Carolina, scene of an important victory for the Patriots over forces loyal to the Crown in 1776.

**Moores Creek**  
**National Military Park**  
**North Carolina**





**National Park Service**  
**U.S. Department of the Interior**  
NPS Photo by Richard Frear

74-1627-5

302-613

An important American Revolution Bicentennial site is Moores Creek National Military Park in North Carolina, scene of an important victory for the Patriots over forces loyal to the Crown in 1776.

**Moores Creek**  
**National Military Park**  
**North Carolina**







**National Park Service**  
**U.S. Department of the Interior**  
NPS Photo by Richard Frear

No. 73-645-2  
302-606

An important American Revolution Bicentennial site is Moores Creek National Military Park in North Carolina, scene of an important victory for the Patriots over forces loyal to the Crown in 1776.

**Moores Creek**  
**National Military Park**  
**North Carolina**





**National Park Service**  
**U.S. Department of the Interior**  
NPS Photo by Richard Frear  
No. 73-645-1

302-605

An important American Revolution Bicentennial site is Moores Creek National Military Park in North Carolina, scene of an important victory for the Patriots over forces loyal to the Crown in 1776.

**Moores Creek**  
**National Military Park**  
**North Carolina**





**National Park Service**  
**U.S. Department of the Interior**

NPS Photo by Richard Frear

302-749

Moores Creek National Military Park is the site of a key battle of the American Revolution. Here, in February, 1776, North Carolina Patriots defeated a column of Loyalists, notably advancing the revolutionary cause in the South. Interpreters of the National Park Service regularly give living history demonstrations to provide visitors with better understanding of life 200 years ago.

**Moores Creek**  
**National Military Park**  
**North Carolina**





**National Park Service**  
**U.S. Department of the Interior**  
NPS Photo by Richard Frear

74-1627-6  
302-614

Moore's Creek National Military Park is the site of a key battle of the American Revolution. Here, in February, 1776, North Carolina Patriots defeated a column of Loyalists, notably advancing the revolutionary cause in the South. Interpreters of the National Park Service regularly give living history demonstrations to provide visitors with better understanding of life 200 years ago.

**Moore's Creek**  
**National Military Park**  
**North Carolina**





UNITED STATES DEPARTMENT OF THE INTERIOR  
NATIONAL PARK SERVICE

**NATIONAL REGISTER OF HISTORIC PLACES  
PROPERTY PHOTOGRAPH FORM**


*(Type all entries - attach to or enclose with photograph)*

<b>1. NAME</b>		
<small>COMMON</small> Battleground	<small>AND/OR HISTORIC</small> Moores Creek National Military Park	<small>NUMERIC CODE (Assigned by NPS)</small>

<b>2. LOCATION</b>		
<small>STATE</small> North Carolina	<small>COUNTY</small> Pender	<small>TOWN</small> Currie
<small>STREET AND NUMBER</small> State Route 210		

<b>3. PHOTO REFERENCE</b>		
<small>PHOTO CREDIT</small> Moores Creek National Military Park	<small>DATE</small> 3/75	<small>NEGATIVE FILED AT</small> Moores Creek National Military Park

<b>4. IDENTIFICATION</b>		
<small>DESCRIBE VIEW, DIRECTION, ETC.</small> View northerly of earthworks area from a point near the southeast corner of the works.		






LILLINGSTON

UNITED STATES DEPARTMENT OF THE INTERIOR  
NATIONAL PARK SERVICE

NATIONAL REGISTER OF HISTORIC PLACES  
PROPERTY PHOTOGRAPH FORM

(Type all entries - attach to or enclose with photograph)



1. NAME		
COMMON Battleground	AND/OR HISTORIC Moores Creek National Military Park	NUMERIC CODE (Assigned by NPS)
2. LOCATION		
STATE North Carolina	COUNTY Pender	TOWN Currie

STREET AND NUMBER  
State Route 210

3. PHOTO REFERENCE		
PHOTO CREDIT Moores Creek National Military Park	DATE 3/75	NEGATIVE FILED AT Moores Creek National Military Park

4. IDENTIFICATION

DESCRIBE VIEW, DIRECTION, ETC.  
View easterly from Patriot Monument. Loyalist Monument just off photo to left, Moore Monument left foreground, Heroic Women behind trees and on hill photo center and savannah central left.





UNITED STATES DEPARTMENT OF THE INTERIOR  
NATIONAL PARK SERVICE

**NATIONAL REGISTER OF HISTORIC PLACES  
PROPERTY PHOTOGRAPH FORM**

*(Type all entries - attach to or enclose with photograph)*

**1. NAME**

COMMON Battleground	AND/OR HISTORIC Moores Creek National Military Park	NUMERIC CODE <i>(Assigned by NPS)</i>
------------------------	---	---------------------------------------

**2. LOCATION**

STATE North Carolina	COUNTY Pender	TOWN Currie
-------------------------	------------------	----------------

STREET AND NUMBER

State Route 210

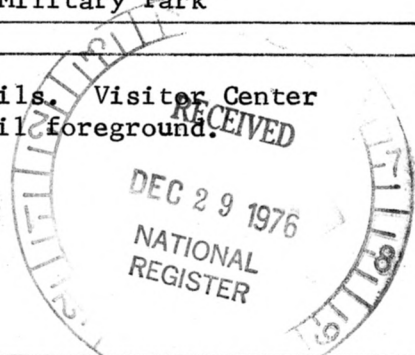
**3. PHOTO REFERENCE**

PHOTO CREDIT Moores Creek National Military Park	DATE 3/75	NEGATIVE FILED AT Moores Creek National Military Park
--	--------------	---

**4. IDENTIFICATION**

DESCRIBE VIEW, DIRECTION, ETC.

View northerly from near junction of Historic and Nature Trails. Visitor Center in center of photo, parking area to right, historic foot trail foreground.





UNITED STATES DEPARTMENT OF THE INTERIOR  
NATIONAL PARK SERVICE

**NATIONAL REGISTER OF HISTORIC PLACES  
PROPERTY PHOTOGRAPH FORM**

*(Type all entries - attach to or enclose with photograph)*

<b>1. NAME</b>		
COMMON Battleground	AND/OR HISTORIC Moores Creek National Military Park	NUMERIC CODE <i>(Assigned by NPS)</i>
<b>2. LOCATION</b>		
STATE North Carolina	COUNTY Pender	TOWN Currie
STREET AND NUMBER State Route 210		
<b>3. PHOTO REFERENCE</b>		
PHOTO CREDIT Moores Creek National Military Park	DATE 3/75	NEGATIVE FILED AT Moores Creek National Military Park

**4. IDENTIFICATION**  
DESCRIBE VIEW, DIRECTION, ETC.

View westerly from near junction of Historic and Nature trails. Historic trail foreground, savannah in center of photograph.






Photo by: North Carolina Division of Archives and History

Moore's Creek National Military Park  
Pender county, North Carolina



Moore's Creek National Military Park  
Pender County, V.C. (ca 1984)





Moore's Creek National Military Park

Pender County, N.C.

Earthworks (ca. 1984)



542-2-12

Moore's Creek National Military Park  
Pender County, N.C.

Please Credit  
UNITED STATES DEPARTMENT OF THE INTERIOR  
NATIONAL PARK SERVICE PHOTO  
PHOTOGRAPHER - M. Woodbridge Williams  
DATE:  
CAPTION: