

813

United States Department of the Interior  
National Park Service

# National Register of Historic Places Registration Form



This form is for use in nominating or requesting determinations for individual properties and districts. See instructions in National Register Bulletin, *How to Complete the National Register of Historic Places Registration Form*. If any item does not apply to the property being documented, enter "N/A" for "not applicable." For functions, architectural classification, materials, and areas of significance, enter only categories and subcategories from the instructions. Place additional certification comments, entries, and narrative items on continuation sheets if needed (NPS Form 10-900a).

## 1. Name of Property

historic name Mt. Lebanon Historic District

other names/site number N/A

## 2. Location

street & number Roughly bounded by Gilkeson Road, Washington Road, Woodland Drive, Vermont Avenue, Mt. Lebanon Boulevard, the Pittsburgh Light Rail tracks, Castle Shannon Boulevard, Scott Road, Twin Hills Drive, the Mt. Lebanon municipal boundary, Pine Tree Road, Moffett Street, and Cedar Boulevard.

N/A

not for publication

N/A

city or town Municipality of Mt. Lebanon

vicinity

state Pennsylvania code PA county Allegheny code 003 zip code 15228

## 3. State/Federal Agency Certification

As the designated authority under the National Historic Preservation Act, as amended,

I hereby certify that this X nomination request for determination of eligibility meets the documentation standards for registering properties in the National Register of Historic Places and meets the procedural and professional requirements set forth in 36 CFR Part 60.

In my opinion, the property X meets does not meet the National Register Criteria. I recommend that this property be considered significant at the following level(s) of significance:

national statewide X local

Andrea McDonald  
Signature of certifying official/Title

August 11, 2014  
Date

PA Historical and Museum Commission  
State or Federal agency/bureau or Tribal Government

In my opinion, the property meets does not meet the National Register criteria.

Signature of commenting official

Date

Title

State or Federal agency/bureau or Tribal Government

## 4. National Park Service Certification

I hereby certify that this property is:

entered in the National Register

determined eligible for the National Register

determined not eligible for the National Register

removed from the National Register

other (explain:)

John Edson & Beall  
Signature of the Keeper

9.30.14  
Date of Action

Mt. Lebanon Historic District

Name of Property

Allegheny County, PA

County and State

## 5. Classification

### Ownership of Property

(Check as many boxes as apply.)

- |                                     |                  |
|-------------------------------------|------------------|
| <input checked="" type="checkbox"/> | private          |
| <input checked="" type="checkbox"/> | public - Local   |
| <input type="checkbox"/>            | public - State   |
| <input type="checkbox"/>            | public - Federal |

### Category of Property

(Check only **one** box.)

- |                                     |             |
|-------------------------------------|-------------|
| <input type="checkbox"/>            | building(s) |
| <input checked="" type="checkbox"/> | district    |
| <input type="checkbox"/>            | site        |
| <input type="checkbox"/>            | structure   |
| <input type="checkbox"/>            | object      |

### Number of Resources within Property

(Do not include previously listed resources in the count.)

| Contributing | Noncontributing |              |
|--------------|-----------------|--------------|
| 3344         | 882             | buildings    |
| 24           | 10              | sites        |
|              | 3               | structures   |
|              |                 | objects      |
| 3368         | 895             | <b>Total</b> |

### Name of related multiple property listing

(Enter "N/A" if property is not part of a multiple property listing)

N/A

### Number of contributing resources previously listed in the National Register

0

## 6. Function or Use

### Historic Functions

(Enter categories from instructions.)

DOMESTIC/single dwelling

EDUCATION/school

COMMERCE/TRADE/specialty store

COMMERCE/TRADE/restaurant

RELIGION/religious facility

RECREATION AND CULTURE/outdoor recreation

### Current Functions

(Enter categories from instructions.)

DOMESTIC/single dwelling

EDUCATION/school

COMMERCE/TRADE/specialty store

COMMERCE/TRADE/restaurant

RELIGION/religious facility

RECREATION AND CULTURE/outdoor recreation

## 7. Description

### Architectural Classification

(Enter categories from instructions.)

LATE 19<sup>TH</sup> AND 20<sup>TH</sup> CENTURY

REVIVALS/Tudor Revival

LATE 19<sup>TH</sup> AND 20<sup>TH</sup> CENTURY

REVIVALS/Colonial Revival

LATE 19<sup>TH</sup> AND EARLY 20<sup>TH</sup> CENTURY

AMERICAN MOVEMENTS/Bungalow/Craftsman

### Materials

(Enter categories from instructions.)

foundation: STONE/Sandstone

walls: STONE/Sandstone

BRICK

roof: STONE/Slate

other: STUCCO

WOOD/Weatherboard

## Narrative Description



Mt. Lebanon Historic District

Name of Property

Allegheny County, PA

County and State

(Describe the historic and current physical appearance of the property. Explain contributing and noncontributing resources if necessary. Begin with a **summary paragraph** that briefly describes the general characteristics of the property, such as its location, setting, size, and significant features.)

### Summary Paragraph

The Mt. Lebanon Historic District is a primarily residential, early automobile suburb that includes commercial, cultural, and institutional resources within its boundary. The historic district is located in the suburban South Hills approximately 4.5 miles southwest of downtown Pittsburgh in Allegheny County, Pennsylvania. It occupies approximately 1,306 acres at the center of the Municipality of Mt. Lebanon, which is bordered by the City of Pittsburgh (north), Dormont Borough (northeast), Baldwin Township (east), Castle Shannon Borough (southeast), Bethel Park Municipality (southeast), Upper Saint Clair Township (southwest), and Scott Township (west). The historic district includes 38 historic residential subdivisions (many of which were platted in several stages), two commercial areas, nine churches, six public schools, two large parks, and a major cemetery (Figure 1). The historic district is generally centered on Washington Road, the main north-south road through Mt. Lebanon. The area is characterized by a ridge and valley topography that is particularly pronounced in parts of Mt. Lebanon and referenced in the names of many of its residential plans (e.g., Mission Hills, Lebanon Hills, Seminole Hills, Beverly Heights, and Colonial Heights). The historic district demonstrates Mt. Lebanon's development from a rural agricultural area that was transformed into a trolley suburb ca. 1901 and then experienced dramatic expansion as an automobile suburb during the 1920s and 1930s. The period of significance begins with the founding date of the Mt. Lebanon Cemetery in 1874 (the earliest extant resource in the district) and ends in ca. 1945 around the end of World War II. The early twentieth century trolley (which followed a path similar to the current light rail system with a section that ran down the middle of Washington Road through the Uptown commercial district) spurred an early wave of residential development in the middle of the historic district including parts of the Mt. Lebanon, Clearview, and Avondale Plans (see Figure 1). The numerous residential plans that were surveyed either in anticipation of or as a result of the 1924 opening of the Liberty Tubes (tunnels which provide automobile access to the area from Pittsburgh) are located throughout the historic district and represent the significance of the area as a premier example of an early automobile suburb. Many of the plans feature curvilinear roads, generous lots, shared greenspaces (traffic islands and parklets), and an attention to sightlines and visual appeal. The largest commercial area, the Uptown commercial district, stretches for several blocks at the northern end of Washington Road, and the smaller one-block long Beverly Road Commercial District is located in the Colonial Heights Plan in the northern part of the historic district along Beverly Road. The seven historic churches are located at intervals along Washington Road (two other churches were built after the period of significance), while the public schools are located near the northern, southeastern, and southwestern limits of the historic district with two schools situated along Washington Road at the heart of the district. The major greenspaces are Main Park and Bird Park located at the western edge of the district and the Mt. Lebanon Cemetery at the northeastern edge. Even though the Mt. Lebanon Historic District consists of 38 different residential subdivisions as well as commercial, cultural, and institutional resources, it constitutes a cohesive whole, whose complexity clearly demonstrates its importance as an early automobile suburb. Almost 97 percent of the historic district resources are domestic buildings (i.e., individual houses [89%], duplexes, and apartment buildings). Overall, the houses from this period that are found throughout Mt. Lebanon are high quality examples of historic revival styles including the dominant Tudor Revival and Colonial Revival styles as well as Georgian, Renaissance Revival, Arts and Crafts, Spanish Mission, and French Medieval examples. Craftsman Style bungalows and Foursquares are also found in large numbers. The historic district is notable for the rich variety of architectural expressions found in neighborhood after neighborhood. Contrary to the typical postwar suburban formula that repeats a small handful of house designs in each plan, Mt. Lebanon's residential streets generally feature a diverse collection of individual architectural designs, where harmonious streetscapes are achieved not by uniformity but through shared scale (generally two or two-and-a-half story buildings), materials (especially stone and brick), and setbacks. The historic district retains integrity. Its location, setting, design, materials, workmanship, feeling, and association all aptly convey a nuanced sense of its historic past. The inventory of the 4,263 resources within the historic district identifies 3,344 contributing buildings, 882 non-contributing buildings, 24 contributing sites, 10 non-contributing sites, and 3 non-contributing structures. Contributing resources comprise more than 79 percent of the total resources, and 90 percent of the contributing buildings are individual houses. Less than 21 percent of the total resources are non-contributing, and 85 percent of the non-contributing buildings are individual houses.

Mt. Lebanon Historic District

Name of Property

Allegheny County, PA

County and State

A significant portion of the non-contributing houses, duplexes, and apartment buildings were built shortly after the period of significance but in the same styles and materials as the neighboring historic buildings, and, as such, they do not detract from the visual appeal of the historic district. Less than two percent of the total resources are associated with commerce and/or trade, and the combined total of religious, educational, and landscape resources is equal to just one percent of the total resources.

---

## Narrative Description

### Overview of the Historic District

The irregular boundary of the historic district has several determinants (see Figure 1). The historic district is fully contained within the Mt. Lebanon municipal boundary. Based on historic mapping, historic aerial photographs, and building permit dates, the boundary describes areas that were largely developed within the period of significance (1874-ca. 1945). Because these areas of development were determined in large part by the varied topography, they result in a logical but irregular boundary. Care was taken to ensure that the character of historic Mt. Lebanon was accurately represented by including commercial districts, cultural and institutional buildings, and apartments and duplexes as well as residential plans that showcase neighborhoods of varying size, style, and affluence. Major roads were chosen as boundaries where possible to increase the legibility of the boundary (e.g., Scott Road, Washington Road, Mt. Lebanon Boulevard, Cedar Boulevard, Cochran Road, Bower Hill Road, and McFarland Road). Lastly, an attempt was made to limit non-contributing resources that were either built after the period of significance or have compromised integrity. The resulting boundary, while irregular, provides a nuanced representation of the cohesive historic character of Mt. Lebanon.

Washington Road serves as a major roadway and central spine for the municipality as it gently snakes from north to south across the length of Mt. Lebanon and the historic district. At its northern end, it provides a common access point to Mt. Lebanon from the City of Pittsburgh. Near the top of a hill on the east side of Washington Road, two imposing stone historical revival churches signal one's arrival in Mt. Lebanon. Washington Road then continues to the south past Mt. Lebanon Cemetery as well as some scattered commercial and apartment buildings. A mix of historic and modern shops, restaurants, and apartment buildings characterize the several block long Washington Road commercial district known as Uptown. Historically, the trolley from Pittsburgh ran down the center of Washington Road from the northern edge of the municipality to Alfred Street, where it turned to the southeast. To the east and west of this section of Washington Road, Mt. Lebanon's trolley era plans were originally laid out (e.g., the Mt. Lebanon Plan, Clearview Plan, and Avondale), though they continued to be developed through the early automobile suburb era and after the period of significance. South of the Uptown commercial district, Washington Road gently winds past the entrances to many of Mt. Lebanon's residential plans from the 1920s and 1930s as well as individual historic houses with interspersed institutional and cultural resources. A section of later development along the east side of Washington Road between Park Entrance Drive and Crestvue Manor Drive has been excluded from the boundary.

Other major roads within the historic district include Beverly Road, which curves through the residential plans of the northern part of the historic district and features a one-block long commercial district located next to Lincoln Elementary School. Bower Hill Road runs roughly east to west and connects Washington Road to Scott Township. Cochran Road runs from the northwest to the southeast. It forms part of the western edge of the historic district boundary and meets Washington Road at an acute angle. Bower Hill, Cochran, and Washington Roads form a triangle of dense early residential development that includes numerous apartment buildings and part of the Uptown commercial district. Cedar Boulevard arcs roughly from east to west across the center of the district and forms part of the western edge of the boundary at Main Park.

The physical description of the historic district begins with the Mission Hills residential plan at the center of the historic district (to the east of Washington Road) and continues in a generally clockwise pattern to describe the other residential plans. Then it addresses the historic district's commercial districts, churches, schools, and greenspaces.

### Early Automobile Suburb Residential Plans

The most defining element of the early automobile suburb is the planned residential subdivision type that was developed from the early 1920s to the early 1940s, and the Mt. Lebanon Historic District contains 31 of them in addition to its seven earlier grid-layout trolley-era neighborhoods. The Mission Hills residential plan of 1921 represents the quintessential Mt. Lebanon early automobile subdivision. The plan is accessed from the main thoroughfare of Washington Road. Mission Hills is laid out with long, gently curving roadways—Jefferson, Parkway, and Orchard Drives—that follow the contours of the steeply sloping site. A tour of the area given for the National Trust in 2006



Mt. Lebanon Historic District

Name of Property

Allegheny County, PA

County and State

described the remarkable handling of the hilly terrain by noting that in the two blocks from its northern to southern limits or from the ridge top to valley stream, there is a difference in elevation of 130 feet which is equivalent to the height of a 12-story office building (Mt. Lebanon Historic Preservation Board 2011). Because the streets follow the hillside contours, this difference appears to be gentle and gradual. The long curving streets, generously sized lots with substantial setbacks, and minimal cross streets were made possible by the automobile, and the rolled curbs of the plan are an original feature that was designed with the protection of car tires in mind. Sidewalks, with a buffer of green lawn between them and the roadways, line the streets which are still occasionally faced with brick pavers. The entrance to the plan at Washington Road features Jefferson Drive split into two roadways separated by a narrow island with grass and trees in a boulevard-like arrangement (Figure 2; Photograph 1). The roads diverge and another grassy parklet that is landscaped with trees fills the sloping triangle of land. This generous use of common area parklets and greenspace, which is repeated elsewhere in the Mission Hills plan and in the other suburban-style residential plans in Mt. Lebanon, became a hallmark of the early automobile suburb design.

The Mission Hills plan was carefully designed with thought given to vistas and vantage points and with lot sizes ranging from 6,472 to 53,085 square feet with a mean of 12,974 square feet (Mt. Lebanon Municipality Geographic Information System 2012). Residents or real estate speculators chose their own architects and builders (as many as 50 different builders), which provided the great variety of housing types and styles found in the plan (Mt. Lebanon Historic Preservation Board 2011). The houses sit back from the sidewalks on generous landscaped lots and are generally two to two-and-a-half story tall brick, stone, or frame buildings with slate, tile, or asphalt shingle roofs. They typically exhibit a high degree of workmanship manifested in a picturesque handling of materials (e.g. stone quoins, decorative brickwork patterns, and half-timbering). They include Four Squares, Craftsman Bungalows, and English Cottages as well as Colonial Revival, Tudor Revival, and French Medieval works. Despite the wide variety of styles, there is a harmony to the streetscapes (Photographs 2 through 5). Photograph 3 includes a two-story brick Colonial Revival house with a symmetrical three-bay facade, an arched entrance with semi-circular fanlight, gable returns, and quarter-round attic story windows. It is flanked by two Tudor Revival houses that vary widely in their details. To the left, the gray stone house has a broad front porch and distinctive eyelid dormers, while to the right, the red and black brick house has heavy wood trim with a half-timbered entryway. Photograph 4 shows a two-story Craftsman style stuccoed house with a green tile roof. Its neighbors on the brick-paved drive also have distinctive tile and slate roofs with clipped gables and irregular profiles. Photograph 5 shows a prominent corner lot with a large brick Tudor Revival house that is characterized by overlapping steep gables, an irregular roofline and footprint, a variety of historical revival multi-pane window types, and a tall chimney. The corner lot house is designed to be seen from multiple vantage points as it has a highly visible lot. The houses of the Mission Hills plan were designed with the automobile in mind, and deed restrictions meant that garages were typically located at the rear of the property. Additions and alterations are generally confined to the rear as well which preserves the integrity of the streetscape. Some houses feature replacement roofs or windows but these are generally sensitively accomplished. Of the 342 house lots in Mission Hills and the adjacent related small plat additions, 82 percent are contributing resources. Additionally, five landscape elements, the grassy islands and parklets, are considered to be contributing sites.

South of the Mission Hills plan on the east side of Washington Road is another suburban style plan called Lebanon Hills that was first laid out in 1923. It has two entrances from Washington Road aptly named Main Entrance Drive and Park Entrance Drive. Park Entrance Drive has a boulevard style approach with roadways flanking a narrow parklet that recalls the entrance to Mission Hills. Three Lebanon Hills plan parklets are contributing sites. While this neighborhood was designed beginning in 1923, only the westernmost portion of the plan was built during the period of significance. The difference between the two eras of the plan (pre- and post-World War II) is evident with the change of brick pavers to asphalt and the appearance of split level and ranch houses in contrast to the historic revival houses lining the earlier section. The originally laid out sections with the historic brick pavers are included within the boundary even though a few of the houses at the eastern end of the plan were built after the period of significance; the other later houses, including those from the 1959 plat then called Main Entrance Manor, are excluded from the historic district boundary.

St. Clair Terrace is a small plan begun in 1925 that is nestled between Washington Road and Mt. Lebanon Boulevard. Its central feature is a cul-de-sac with a contributing central traffic island, and the size of its house lots is comparable to those in the Mission Hills plan (Mt. Lebanon Municipality Geographic Information System 2012).



Mt. Lebanon Historic District

Name of Property

Allegheny County, PA

County and State

The Hoodridge Plan, which is situated to the east of Washington Road and south of Mt. Lebanon Boulevard, was also developed in phases. The westernmost section of the plan (to the west of Vermont Avenue) was built during the period of significance with original plats dating to 1925 and 1926. Here again, gently curving brick streets are edged with rolled curbs, green buffer strips, and paved sidewalks. Two to two-and-a-half story historic revival houses executed primarily in brick and stone are sited with generous front lawns (Photographs 6 and 7). Photograph 6 includes a two-and-one-half story stone house with a baronial character. The Medieval Revival house features gabled wall dormers and projecting pavilions which contribute to the irregular profile of the slate roof. Photograph 7 shows the variety of building materials employed in the plan and even within a single composition. The Tudor Revival house at the right combines the constructional polychromy of multi-hued brick with half-timbering and stone trim. The Foster Elementary School is located at the eastern edge of Hoodridge Plan (see discussion of schools below). Part of the Seminole Terrace plan, which was platted in stages beginning in the late 1920s, lines the east side of Washington Road with closely sited houses that generally have steep front yards and whose rear garages are accessed by an alleyway. Eight houses at the center of this grouping and 18 houses on the opposite side of Washington Road (part of the Seminole Hills plan, see below) were built after the period of significance and are non-contributing resources of the historic district.

At the southern end of the historic district on the west side of Washington Road are two suburban style plans—Beverly Heights and Seminole Hills—that echo the style of the Mission Hills layout, though their gently curving streets tend to be steeper and their lots tend to be smaller. At the entrance to Beverly Heights, there is a large landscaped park (a contributing site) that fills the convex triangular hillside formed by Woodhaven Drive, Longuevue Drive, and Spalding Circle as if it were a natural amphitheater (Figure 3; Photograph 8). Both plans have a mix of historic revival houses lining their streets, and several areas where the terrain is steep enough that sidewalks have been omitted. Seminole Hills has two contributing triangular parklets that complement the curvilinear layout of its streets (Photograph 9). Like the traffic islands and parklets found in the other plans, the one shown in Photograph 9 has rolled curbs and a gently curving outline. It is planted with grass and shade trees, and it provides a welcome shared greenspace for the neighborhood. Seminole Hills was laid out in 1925, but almost 36 percent of its houses (particularly those clustered near the southern end of the residential plan and lining Washington Road) are non-contributing resources that were built after the period of significance (Mt. Lebanon Municipality Geographic Information System 2012). Because these later houses are interspersed with historic houses (as opposed to being a clearly defined later expansion as seen in Lebanon Hills), they are included as non-contributing resources within the historic district boundary. It is worth noting that a significant proportion of these non-contributing houses that were built after World War II adopted the prevailing styles and materials of the neighborhood and, therefore, do not detract visually from the cohesiveness of the historic district. Beverly Heights, which was also laid out ca. 1925, has a greater percentage of contributing properties (88%) built within the period of significance than Seminole Hills. Markham Elementary School and Bird Park are located to the north of Beverly Heights. The small Forest Glen plan consists of just 21 lots laid out around a private lane that ends in a cul-de-sac at the southwestern edge of the district boundary. Only six of the Forest Glen houses were built within the period of significance.

The Mt. Lebanon Historic District Boundary includes the original part of the Washington Park residential plan that was laid out in 1929. The plan includes Mayfair Drive, Vernon Drive, Martha Avenue, and Virginia Way and provides a relatively regular grid layout of tree-lined streets with sidewalks and standard (not rolled) curbs. It does maintain the ample setback and wide variety of high quality, revival style houses found in the more curvilinear suburban style plans. Washington Park is bordered by several community amenities, including Main Park (to the northwest), Mt. Lebanon High School (north), two churches (southeast), and Bird Park (south). Only 11 percent of the houses in Washington Park are non-contributing; some were built after the period of significance and a few lost their integrity due to substantial front additions and altered fenestration patterns. The Hollywood Gardens plan from 1924 is located on the opposite side of the high school campus to the north of the Washington Park plan. This plan developed slowly and by the end of the period of significance, less than half of its lots had houses.

At the center of the historic district is a triangle of land defined by three of Mt. Lebanon's main roadways: Cochran Road (west edge), Washington Road (east edge), and Bower Hill Road (north edge). The plans included within this roughly 179-acre triangle are not laid out along gently curving streets with landscaped parklets. Here, several conflicting grids intersect in a tight network of residential streets, some of which date to Mt. Lebanon's trolley-era development starting ca. 1901 (Photographs 10 and 11). The earliest plans include the Mt. Lebanon Plan (1901), Clearview Plan

Mt. Lebanon Historic District

Name of Property

Allegheny County, PA

County and State

(1902), and the Mt. Lebanon School Plan (ca. 1905), which were designed to take advantage of their close proximity to the trolley line that ran down Washington Road and the adjacent Uptown commercial district (Figure 4). Foursquares and one-and-one-half story front gable houses are prevalent examples of trolley era development here as are densely-sited smaller lots with only modest setbacks from the street. However, these plans do not provide a discrete time capsule of Mt. Lebanon in the 1900s and 1910s. They are also characterized by houses, duplexes, and apartment buildings from the 1920s, 1930s, and later eras (Photograph 12). Accommodation for the hilly terrain is often made with tall staircases leading from steep front yards to the houses (Photograph 13). The Lebanon View plan from 1921 occupies the southern tip of the triangle. It was developed as an early automobile era suburb, because it is located farther from the historic trolley route and commercial center. Other early automobile era plans within this area include Landsdale Place, Bower Hill Place, Mt. Lebanon Country Club Plan, and Albion Place, which are all located to the south of Bower Hill Road. Just over 85 percent of the properties within this central triangle of land are contributing resources.

Three plans on the opposite side of Washington Road were also laid out in the trolley era though most of their buildings date from the 1920s: Central Square (ca. 1905), Mt. Lebanon Park Plan (1902), and Avondale (1908). Central Square is home to a cluster of brick apartment buildings that were constructed ca. 1926. The Mt. Lebanon Park Plan is laid out along Shady Drive East and is home to four early 1930s three-story brick apartment buildings executed in a restrained Renaissance Revival style as well as 24 mid-1920s duplexes (Photograph 14). Both types of buildings have a modest setback from the street. The duplexes are densely arranged and often separated by only a narrow walkway or by shared driveways leading to detached garages that stand at the rear of the lots. The northeastern border of the large residential subdivision of Avondale follows the historic trolley route (and the current route of the light rail system). It retains a grid layout of streets without much accommodation for variations in the hilly terrain. The houses in Avondale are generally two to two-and-a-half story single dwellings that represent a wide variety of historic revival styles. The brick, frame, and stone houses have a modest setback from sidewalks that abut the road (Photographs 15 and 16). Photograph 15 shows several houses from the early to mid-1920s including both brick and (relatively rare in Mt. Lebanon) frame examples. The eclectic Colonial Revival style house in the foreground with columned portico and arched entryway features a glazed green tile hipped roof with clipped gable dormers, which is a roof style that is more common in Arts and Crafts and Spanish Mission styles. Photograph 16 shows the sidewalk abutting the road without any grass buffer as well as the variety of architectural styles and materials.

Continuing clockwise to the north from Bower Hill Road, the northern portion of the historic district is generally characterized by residential plans from the 1920s and 1930s. The exception is the Orchard Hill plan of 1916 located at Bower Hill Road and Washington Road, whose proximity to the historic trolley line encouraged its early platting. Its houses date from the mid-1910s through the 1930s, and many of the earliest houses have rear detached garages. The other plans in the northern portion of the historic district vary in size from very modest layouts of only 13 lots (Mahr Ridge Gardens, 1931), 15 lots (Ralston Place), or 18 lots (Wasson Manor) to the largescale Virginia Manor plan which was laid out with more than a dozen additions from 1926 to 1937. Many of the smaller plans did not have the ample acreage for the long gently curving streets of the Mission Hills plan, but they still found ways to incorporate greenspace elements and controlled sightlines in their planning. At Marlin Place (ca. 1924), the layout of the residential plan centers on two north-south streets (Marlin Drive East and Marlin Drive West), which follow a slight S-curve to form a roughly triangular traffic island and parklet that is planted with trees (Figure 5). The Colonial Heights plan from 1924 generally follows a rectilinear layout with the notable exception of the curving Beverly Road with its small commercial district. Its house types include several bungalows like the Dutch Colonial-influenced designs on Overlook Drive, with their side gambrel roofs and flaring eaves (Photograph 17). The 1923 residential plan of Parker Gardens is located to the north of Colonial Heights (Photograph 18). It too contains a rich variety of historic revival styles and expressions (including occasional eccentricities like the Tudor Revival house with an overhanging half-timbered second floor seen in Photograph 19) that contributes to a lively but harmonious streetscape. Like Mission Hills, it has brick paved streets with rolled curbs, green buffers, and paved sidewalks, but the layout does not diverge often from the rectilinear grid. The neighborhood also features several duplexes with ensembles of buildings representing both a variety of historical styles and a roughly uniform collection of early modern types (Photographs 20 and 21). Fully encapsulated within the boundary of Parker Gardens, the small Parker Terrace plan from 1927 includes the 27 properties lining Dan Drive with lots that are slightly larger than the surrounding plan (Mt. Lebanon Municipality Geographic Information System 2012). Notably, many of the houses on Dan Drive were designed with two-car garages that are accessed from the front of the property; the long skinny garages store



Mt. Lebanon Historic District

Name of Property

Allegheny County, PA

County and State

two vehicles end-to-end. The Kennedy Forest Plan (1936 and 1937), Oak Ridge Manor (1928), and Mt. Lebanon Country Club Plan No. 2 (1922) at the northern end of the historic district were laid out in stages and developed as early automobile subdivisions. Immediately to the east of Lincoln Elementary School is a row of one-story Tudor Revival-influenced cottages on North Meadowcroft Avenue that was not built as part of a residential subdivision (Photograph 22). The stucco and brick houses with half-timbered front porch gables were constructed by the Commonwealth Trust Company of Pittsburgh, which also built twelve small houses on the west side of the street (G.M. Hopkins & Co. 1940). Those houses have since been removed and replaced by a playground called Meadowcroft Park, which is considered to be a non-contributing site since it replaced historic era resources.

In the northwest corner of the historic district, there are several small plans, including the Caste Plan (1940), Pendale Gardens (1928), the Urben Plan (1936), and Cochran Place (1928). They share the territory with the Virginia Manor plan which was laid out in multiple stages between 1926 and 1937. Virginia Manor, one of Mt. Lebanon's best known plans (in addition to Mission Hills and the Hoodridge Plan), lies at the northwestern limit of the historic district. Some of Mt. Lebanon's largest lots and largest houses are located here on suburban style streets that curve along the contours of the ridge. The part of Virginia Manor that centers on Osage and Valleyview roads was laid out in the late 1930s. It adheres to many of the same principles established in Mission Hills with roads that follow the land contours, a sensitivity to creating vistas and thoughtful streetscapes, and deed restrictions but with notably few sidewalks. Unlike the other plans, Virginia Manor was developed with the added restriction that proposed house designs had to undergo an architectural review (Photographs 23 through 25). Photograph 23 shows the sprawling Georgian Revival house with a central three-bay main block and flanking wings that is sited near the entry to the plan. The side gable house features gable returns, a dentilled cornice, Doric pilasters, and two broad brick chimneys. The houses in Photograph 24 draw from English styles ranging from medieval to late nineteenth century sources. Photograph 25 shows the deep setback of the historic revival houses and demonstrates that, despite the different styles and varying treatments of the stone building material, the neighborhood has a cohesive feel. Approximately 80 percent of the houses in this section of Virginia Manor are contributing resources, with most of the non-contributing resources clustered in the northwestern section of the plan.

### **Other Amenities**

Characteristically, early automobile suburbs are defined not only by their residential plans but also by supporting amenities, including business and/or commercial centers, religious and educational buildings, and greenspaces. There are two commercial districts located within the Mt. Lebanon Historic District: Uptown and Beverly Road. Uptown, which is located near the northern end of Washington Road, has a mix of historic and modern shops, restaurants, and apartment buildings (Photographs 26 and 27). Photograph 26 shows the Home Land office building from 1927, which houses the offices of the Stevenson Williams Company, a local real estate developer. The three-story stone Neo-Classical building at 666 Washington Road features fluted Doric pilasters, a frieze with triglyphs and metopes, and a pedimented parapet. The colorful marquee was added after the period of significance, and the ground level storefronts have been altered with large plate glass windows, replacement glass and metal doors, and a Post-Modern door surround. Photograph 27 shows several commercial buildings including a three-story Gothic Revival example with a glazed terracotta façade, a restrained one-story Classical Revival building with several storefronts, and a modest two-story building with decorative brickwork on the upper story and replacement fenestration on the ground level. Stretching for several blocks, Uptown preserves dozens of historic commercial buildings that are generally one to three-story tall masonry structures that stand side by side and abut broad sidewalks. The historic commercial buildings generally retain the materials, design, and workmanship of their upper stories, but they often feature storefronts that have been altered with large plate glass windows and non-historic facing materials. They include buildings designed in the Gothic Revival, Classical Revival, and Craftsman styles and often retain original fixtures like sculptural decoration, canopies, and marquees. In particular, the Mt. Lebanon Municipal Building of 1929 by William Henry King Jr. (710 Washington Road) is a three-story, pale brick, Art Deco building with a stepped corner tower and elaborate decoration including architectural sculpture and aluminum chevron panels (Photograph 28). Despite several non-contributing resources (including a multi-level parking garage, a block-long hardware store, a seven-story International Style modern office building, and a 15-story apartment high-rise), the Uptown commercial area along Washington Road is central to the significance and development of the historic district and retains the integrity to aptly convey that historic sense.



Mt. Lebanon Historic District

Name of Property

Allegheny County, PA

County and State

North of Bower Hill Road, a second commercial district is located along Beverly Road with a one-block long stretch of shops and restaurants (Figure 6; Photograph 29). Photograph 29 shows the range of one and two-story buildings on the south side of Beverly Road. Many of the commercial buildings have altered first floor storefronts with plate glass windows and non-historic facings, but generally the upper stories of these buildings retain historic details that express the design, materials, and workmanship of the structures.

The religious buildings in the historic district continue the tradition of historical revival style architecture found in the residential plans. At the north end of Washington Road at the boundary of both the historic district and the municipality stands the imposing twin towered Mt. Lebanon United Presbyterian Church from 1929 (255 Washington Road) (Photograph 30). The Gothic Revival Presbyterian church is executed in monochromatic gray stone square towers and elaborate tracery. The church has double pointed arch entries atop a flight of stairs that spans the modest setback from the road. The pale gray stone of the Presbyterian church contrasts with the constructional polychromy of the walls and roof tiles of the neighboring St. Bernard's Roman Catholic Church at 311 Washington Road (Photograph 31). The Late Romanesque Revival Catholic church was designed by Comes, Perry and McMullen architects and built from 1933 to 1947. The tall westwork façade of the church with its twin turrets and flat buttresses has a minimal setback from the street. The tall square-plan bell tower marks the transept crossing of the church. A few blocks south at 799 Washington Road, the stone Gothic Revival Southminster Presbyterian Church by Pringles and Tufts architects from 1929 stands with an attached cloister and education wing (Photograph 32). St Paul's Episcopal Church at 1066 Washington Road is an English Gothic stone church from 1930 with a prominent front gable, pointed arch windows, and flat buttresses. The neighboring First Church of Christ, Scientist at 1100 Washington Road is a red brick Colonial Revival church with a Corinthian columned portico and a pointed steeple. The 1939 church building was designed by Charles Draper Faulkner. The Unitarian Universalist Church of the South Hills occupies the former Sunnyhill 20-room mansion at 1240 Washington Road, which was designed as an English Cottage with a faux thatched roof by Stanley Roush in 1920 with grounds designed by the Olmsted Brothers. Two additional churches in the historic district were built after the period of significance: the Mt. Lebanon Christian Church (367 Cedar Boulevard, 1951) and the Mt. Lebanon United Lutheran Church (975 Washington Road, 1954).

All of the public schools built in Mt. Lebanon from 1917 to the 1930s were designed by the Pittsburgh architectural firm of Ingham & Boyd. The firm used a consistent palette of pale buff brick, stone, and terracotta elements with a Classical or Neo-Classical Revival style treatment to establish a relationship among the schools. The historic district includes six of these buildings as contributing resources. Washington Elementary School, a two-story brick Classical Revival school from 1922, and Andrew W. Mellon Middle School, a three-story brick Neo-Classical Revival school building from 1939 stand next to each other at 735 Washington Road (Photograph 33). Washington Elementary has a classic H-plan and a one-story projecting front entrance loggia with a triumphal arch motif and roundels. The projecting terracotta cornice with scrolls and fleur-de-lis enlivens the otherwise severe composition. Classrooms were added to the rear of the building in 1926 and 1927 (Donnelly 1981b). Lincoln Elementary School from 1925, located at 2 Ralston Place, is a typical Neo-Classical school design with projecting pavilions at either end of the main block. The Classical Revival style of Markham Elementary School from 1929 at 165 Crescent Drive is manifested in its ordered façade with colossal fluted Doric pilasters and corbelled entry moldings. While the formal layout of the building as a large two-story block is similar to the earlier schools, Foster Elementary School at 710 Vermont Avenue, which was built in 1941, diverges from the Classical Revival style with two-tone banding and rounded walls at the entry that evoke an Art Moderne sensibility.

The large and sprawling campus of Mt. Lebanon High School, which is adjacent to Main Park at 155 Cochran Road, was built in several stages and is currently undergoing renovation. The three-story, flat roofed main high school building was constructed in 1930 to designs by Ingham & Boyd. The building incorporates a stripped down Neo-Classicism that is tempered by Art Deco elements including sculpted *bas relief* panels representing gods and goddesses of learning and wisdom (Donnelly 1981a). Its prominently sited main elevation stretches for 58 bays along Cochran Road and is executed in buff brick and stone with stepped pilasters and a projecting entrance pavilion. The current renovation project intends to preserve the main 1930 building (identified as Building B in the plan documents) (Figure 7) as well as additions to the high school made in 1955 and 1972 (Buildings D, E, and F) (Celli-Flynn Brennan, OWP/P, and the Mt. Lebanon School District 2008). The plan will remove Building A from 1928, which housed the boiler room, and Building C from 1972, and it will add an academic wing and an athletics field house to the complex. Despite later additions to the main 1930 building, the Mt. Lebanon High School retains sufficient integrity to contribute to the significance of the historic

Mt. Lebanon Historic District

Name of Property

Allegheny County, PA

County and State

district; later additions to the campus, such as the new construction and existing stadium structure, however, are non-contributing.

The Mt. Lebanon Historic District also contains three substantial greenspaces within its boundary. The northernmost is the 76-acre Mt. Lebanon Cemetery, which was established in 1874 and includes a late nineteenth century caretaker's house as part of its property (Photograph 34). It is the earliest extant resource of the historic district and, as such, it determines the beginning of the period of significance. The cemetery, which is located at 509 Washington Road, features a curvilinear layout of circulation paths with gently rolling hills and stately trees in the manner of the Rural Cemetery Movement, which embraced a romantic vision based on English landscape gardening. A wrought iron fence surrounds the cemetery and two stone pillars from 1899 mark its entrance. The caretaker's house is a two-story frame house with bargeboards and scroll sawn porch brackets that is oriented perpendicular to the main road. Main Park, a 51-acre park located off Cedar Boulevard, was already established during the period of significance though the original bath house and swimming pool that were formerly located at the center of the park are no longer extant. The park itself, which features ball fields, playgrounds, and basketball and tennis courts, is considered a contributing site, but the recreation center, tennis center, and current pool house that have been built within the park after the period of significance are considered non-contributing buildings. The 42-acre Bird Park, which is located off Beadling Road, is considered a contributing site. Though it wasn't dedicated as a named park until 1967, historical mapping and aerial photographs show that the parkland remained undeveloped through the period of significance. Bird Park consists of wooded steep terrain with a stream channel, nature trails, athletic fields, and picnic pavilions.

### **Integrity Statement**

The Mt. Lebanon Historic District retains integrity. An inventory of the 4,263 resources within the 1,306-acre historic district identifies 3,344 contributing buildings, 882 non-contributing buildings, 24 contributing sites, 10 non-contributing sites, and 3 non-contributing structures. Less than 21 percent of the inventoried resources are non-contributing, which is due primarily to insufficient age but also to loss of integrity. A significant portion of these non-contributing resources were built in the years following World War II shortly after the period of significance; they are houses that were built with a similar style, set back, and mix of materials in existing residential plans that had been laid out during the period of significance, and, as such, they do not detract from the historic feeling of the surrounding residential plans (e.g., the houses located at the southern limits of the Seminole Hills plan or the northwestern limits of the Virginia Manor plan). Non-contributing resources can be found in most areas of the historic district either as isolated instances or in small groupings of later development. In particular, there are non-contributing resources among the commercial structures in the Uptown area of Washington Road, including a new public safety center (2003), a new hotel (2013), a parking garage, a block-long hardware store, an International Style modern office building, an apartment high-rise, and the light rail transit system station that was constructed in the late 1980s with a new underground tunnel (Photograph 35). These modern resources do not compromise the integrity of the district. They represent a very small percentage of the historic district resources overall, and they do not detract from the historic feel of the Uptown commercial district which maintains the scale, design, and materials of its historic appearance.

The Mt. Lebanon Historic District retains integrity of location. The resources of the historic district remain in the historic location where they were constructed, and Mt. Lebanon's location as a suburb of Pittsburgh is preserved. The historic district also retains integrity of setting. The mature trees and retained streetscape elements of the residential plans (including many brick paved streets, grassy islands, parklets, and rolled curbs) add to the sense of the historic early automobile suburb. The presence of two historic business districts, numerous churches and schools, and public greenspaces without notable modern intrusions enhances the setting of the historic district.

Overall, Mt. Lebanon's resources retain integrity of design, workmanship, and materials. Common residential alterations that affect integrity (e.g., the use of replacement siding, roofing, or windows) are less frequent and more sensitively applied here than commonly found elsewhere, and the historic character of individual homes is generally valued. The shared aesthetic of the neighborhood makes a non-contributing house with a prominent front garage and a mostly concrete front yard from ca. 2005 stand out from its neighbors in the Mission Hills plan. The fact that a majority of the houses are built of stone and/or brick is also a likely reason why the exquisite workmanship and material integrity of the structures remains intact; frame houses tend to be re-sided and altered with greater frequency than their stone or brick

Mt. Lebanon Historic District

Name of Property

Allegheny County, PA

County and State

counterparts. In Mt. Lebanon's commercial districts along Washington Road and Beverly Road, alterations to the first floor storefronts of historic buildings with large plate glass windows and non-historic facing materials are common. The upper floors and overall scale and siting, however, still convey their historic appearance. The design of the residential plans and the layout of the municipality are also intact with the survival of the historic curvilinear street patterns, generous lots with ample setbacks, and traffic islands. In some instances, changes to the historic design of Mt. Lebanon have resulted in non-contributing sites such as the township park at North Meadowcroft Avenue or the parking lot at 17 Academy Avenue, which are considered non-contributing sites because they replaced houses from the historic era. The grounds of the contributing Mt. Lebanon High School building and the later built additions to the campus are jointly considered a non-contributing site due to a loss of integrity.

The feeling and association of the historic district is particularly strong. Neighborhood after neighborhood, the historic character of Mt. Lebanon is palpable. The large scope of the historic district, which includes 4,252 resources, paired with the high quality of the planning fully conveys the aesthetics and historic sense of a premier early automobile suburb. The extensiveness and distinction of this early automobile suburb is immediately perceived and constantly reinforced in the historic district, and its association with those early planning efforts is clear.



Mt. Lebanon Historic District  
Name of Property

Allegheny County, PA  
County and State

## 8. Statement of Significance

### Applicable National Register Criteria

(Mark "x" in one or more boxes for the criteria qualifying the property for National Register listing.)

- ☒ A Property is associated with events that have made a significant contribution to the broad patterns of our history.
- ☐ B Property is associated with the lives of persons significant in our past.
- ☐ C Property embodies the distinctive characteristics of a type, period, or method of construction or represents the work of a master, or possesses high artistic values, or represents a significant and distinguishable entity whose components lack individual distinction.
- ☐ D Property has yielded, or is likely to yield, information important in prehistory or history.

### Criteria Considerations

(Mark "x" in all the boxes that apply.)

Property is:

- ☐ A Owned by a religious institution or used for religious purposes.
- ☐ B removed from its original location.
- ☐ C a birthplace or grave.
- ☐ D a cemetery.
- ☐ E a reconstructed building, object, or structure.
- ☐ F a commemorative property.
- ☐ G less than 50 years old or achieving significance within the past 50 years.

### Areas of Significance

(Enter categories from instructions.)

#### COMMUNITY PLANNING AND DEVELOPMENT

### Period of Significance

1874-ca. 1945

### Significant Dates

1901

1912

1924

### Significant Person

(Complete only if Criterion B is marked above.)

N/A

### Cultural Affiliation

N/A

### Architect/Builder

Stevenson, Lawrence T.

Garman, Thomas

Ingham & Boyd

Comes, Perry, and McMullen

Pringles and Tufts

Faulkner, Charles Draper

Mt. Lebanon Historic District

Name of Property

Allegheny County, PA

County and State

### Period of Significance (justification)

The period of significance begins with the establishment of the historic district's earliest extant historic resource, the Mt. Lebanon Cemetery, in 1874 and ends with the approximate end of early automobile-oriented suburban development in the township around the end of World War II ca. 1945.

### Criteria Considerations (explanation, if necessary) N/A

### Statement of Significance Summary Paragraph (Provide a summary paragraph that includes level of significance and applicable criteria.)

The Mt. Lebanon Historic District meets NRHP Criterion A in the area of Community Planning and Development as a premier early automobile suburb in the Pittsburgh region. The district, consisting of 38 residential subdivisions, two commercial districts, seven historic churches, six public schools, two large parks, and a cemetery, was at the forefront of suburban planning during the early automobile era in the region. With curvilinear streets, large lots with ample setbacks, planned vistas, and commercial, cultural, and institutional amenities, the historic district clearly showcases the planning tenets of the era's suburbs. The period of significance begins with the earliest extant resource in the district, the Mt. Lebanon Cemetery of 1874, and ends in ca. 1945 with the end of World War II and the end of the era of early automobile suburbs.

### Developmental history/additional historic context information

The area of present day Mt. Lebanon was once inhabited by the Delaware and Shawnee tribes, and its central roadway, Washington Road, got its start as an Indian path. As part of William Penn's vast "New Purchase" of land from the Six Nations Iroquois Confederation, the area was opened up to European settlement in the late eighteenth century. Early settlers were predominantly Scots-Irish farmers who raised corn and rye, which they often converted to the more lucrative commodity of whiskey. The nineteenth century saw much of present day Mt. Lebanon cleared for farms and orchards with many of the major roadways (e.g., Washington Road, Cochran Road, Bower Hill Road, and McFarland Road) established as dirt wagon roads (Historical Society of Mount Lebanon 2011:7). The Mt. Lebanon Cemetery, which was established in 1874, represents this period of development.

In July 1901, a trolley line was constructed down the center of the northern part of Washington Road to provide access to and from downtown Pittsburgh. The trolley tracks ended at Cedar Boulevard, and a shuttle located at Washington Road and Alfred Street was introduced to carry travelers to the southeast to Castle Shannon (Mt. Lebanon Magazine 2000:8). The shuttle was later replaced with dedicated tracks. The arrival of the streetcar line in 1901 spurred development of Mt. Lebanon's first real estate subdivision called the Mt. Lebanon Plan, which was located at Shady Drive, Academy Avenue, and Cedar Boulevard (see Figure 4) (Historical Society of Mount Lebanon 2011:7, 21). Within four years, at least 11 additional subdivisions were approved for the area (Historical Society of Mount Lebanon 2011:7). One of them, the Clearview Plan of 1902, advertised the area as

The beautiful suburb: The cleanest spot in greater Pittsburgh. Healthful (no smoke, soot or fog), Convenient (home to office in 25 minutes) and Picturesque (Mt. Lebanon Magazine 2000:9).

The assessment seems premature in its claim of a beautiful suburb in an area that was still essentially rural, but it clearly marks the direction that development in Mt. Lebanon was heading. It also points out one of the early recognized advantages of suburbs in general, and of early twentieth century, rapidly-industrialized Pittsburgh's suburbs in particular—a clean, healthful environment away from smoke and soot. The suggestion of a convenient commute had just been realized. Prior to the arrival of the trolley line, the greater South Hills area was separated from Pittsburgh by the Mt. Washington escarpment, which made travel to or from the city arduous, time-consuming, and expensive (Figure 8). The

Mt. Lebanon Historic District

Allegheny County, PA

Name of Property

County and State

trolley, which ran through a narrow trolley tunnel, improved access and encouraged dramatic development in communities north of Mt. Lebanon on the line. The neighboring Borough of Dormont located to the north of Mt. Lebanon, for example, experienced a trolley-era building boom that is evident in its dense grids of brick Foursquare houses from the 1900s and 1910s. The trolley was not sufficient, however, to serve the growing population of the South Hills.

After two unsuccessful attempts, the "progressive citizens of Mt. Lebanon" succeeded in separating from Scott Township and forming the Township of Mount Lebanon in 1912 (Mount Lebanon's name was officially changed to Mt. Lebanon in 1975 when it became a home rule municipality) (Historical Society of Mount Lebanon 2011:8). The Mt. Lebanon residents' desire for improvements like street crossings, boardwalks, streetlights, fire and police protection, and improved schools reflected the increasingly suburban character of the township as opposed to its decidedly rural neighbor (Historical Society of Mount Lebanon 2011:8). In 1912, the new Mt. Lebanon Township was home to 1,705 residents and only six automobiles (Historical Society of Mount Lebanon 2011:8).

Beginning in the early 1900s, many of Mt. Lebanon's residents joined in a campaign supporting the construction of a traffic tunnel leading from Pittsburgh through Mt. Washington to the South Hills to improve access and support development. "A total of at least six separate tunnel projects were proposed and contemplated before the county finally decided in 1919 on the current site of the Liberty Tubes" (Hoffman 1992b:131). The competing interests of different South Hills communities, land speculators, and businessmen resulted in a "geographical partisanship" that manifested in the creation of organized lobbying groups including the South Hills Board of Trade (1908) and its splinter group the South Hills Tunnel Association, which sponsored the alternative that would best suit Mt. Lebanon's interests (Hoffman 1992b:131).

In the meantime, speculators, developers, and local landowners in Mt. Lebanon began a frenzy of subdividing former farm properties into residential plans in advance of the tunnel construction. Table 1 lists the major subdivisions in the Mt. Lebanon Historic District based on historic mapping and plat maps on file at the Municipality (see Figure 1) (G.M. Hopkins 1940; Mt. Lebanon Municipality Geographic Information System 2012). Many of these residential subdivisions were subject to multiple additions and amendments, and a few of them seem to have superseded earlier plans that were approved but not developed (Historical Society of Mount Lebanon 2011:7). A composite aerial photograph of Mt. Lebanon from 1939 shows the realization of these early residential plans and surrounding farmland (Figure 9) (USDA 1939b-e).



Mt. Lebanon Historic District

Name of Property

Allegheny County, PA

County and State

**Table 1.  
Residential Plans, 1901-1945**

| Subdivision name                      | Date     |
|---------------------------------------|----------|
| <b>Mt. Lebanon Plan</b>               | 1901     |
| <b>Clearview Plan</b>                 | 1902     |
| <b>Mt. Lebanon Park Plan</b>          | 1902     |
| <b>Central Square</b>                 | ca. 1905 |
| <b>Mt. Lebanon School Plan</b>        | ca. 1905 |
| <b>Avondale</b>                       | 1908     |
| <b>Orchard Hill</b>                   | 1916     |
| <b>Lebanon View</b>                   | 1921     |
| <b>Mission Hills</b>                  | 1921     |
| <b>Mt. Lebanon Country Club No 1</b>  | 1921     |
| <b>Mt. Lebanon Country Club No. 2</b> | 1922     |
| <b>Lebanon Hills</b>                  | 1923     |
| <b>Parker Gardens</b>                 | 1923     |
| <b>Colonial Heights</b>               | 1924     |
| <b>Hollywood Gardens</b>              | 1924     |
| <b>Marlin Place</b>                   | ca. 1924 |
| <b>Ralston Place</b>                  | ca. 1924 |
| <b>Albion Place</b>                   | ca. 1925 |
| <b>Beverly Heights</b>                | ca. 1925 |
| <b>Hoodridge Plan</b>                 | 1925     |
| <b>St. Clair Terrace</b>              | 1925     |
| <b>Seminole Hills</b>                 | 1925     |
| <b>Seminole Terrace</b>               | ca. 1925 |
| <b>Bower Hill Place</b>               | ca. 1926 |
| <b>Old Virginia Manor</b>             | 1926     |
| <b>Wasson Manor</b>                   | ca. 1926 |
| <b>Parker Terrace</b>                 | 1927     |
| <b>Cochran Place</b>                  | 1928     |
| <b>Landsdale Place</b>                | ca. 1928 |
| <b>Oak Ridge Manor</b>                | 1928     |
| <b>Pendale Gardens</b>                | 1928     |
| <b>Washington Park</b>                | 1929     |
| <b>Mahr Ridge Gardens</b>             | 1931     |
| <b>Kennedy Forest Plan</b>            | 1936     |
| <b>Urban Plan</b>                     | 1936     |
| <b>Forest Glen</b>                    | ca. 1937 |
| <b>Virginia Manor</b>                 | 1937     |
| <b>Caste Plan</b>                     | 1940     |

(G.M. Hopkins 1940 and Mt. Lebanon Municipality Geographic Information System 2012)

Mt. Lebanon Historic District

Name of Property

Allegheny County, PA

County and State

When the Liberty Tubes, "the world's first long automobile traffic tunnel," finally opened in 1924 at a location that did indeed benefit Mt. Lebanon's interests, its impact on the South Hills was dramatic (Hoffman 1992b:136). "The opening of the Liberty Tubes in 1924 not only increased transportation access to the city, but sparked a residential building boom in the rolling hills south of the city as well" (Hoffman 1992b:128). Between 1920 and 1930, the population of Mt. Lebanon went from 2,258 to 13,403, marking an increase of 493.6 percent (Table 2) (Hoffman 1992b:139).

**Table 2.**  
**Population Change of Certain South Hills Communities, 1920-1930**

|                              | 1920   | 1930   | % increase |
|------------------------------|--------|--------|------------|
| <b>Mt. Lebanon</b>           | 2,258  | 13,403 | 493.6      |
| <b>Dormont</b>               | 6,455  | 13,190 | 104.3      |
| <b>Brookline</b>             | 4,959  | 10,131 | 104.3      |
| <b>Beechview</b>             | 4,988  | 11,417 | 128.9      |
| <b>Overbrook</b>             | 2,185  | 4,967  | 127.3      |
| <b>Brentwood</b>             | 1,695  | 5,381  | 217.5      |
| <b>Castle Shannon</b>        | 2,353  | 3,810  | 61.9       |
| <b>Baldwin Township</b>      | 4,928  | 6,371  | 29.3       |
| <b>Mt. Oliver</b>            | 5,575  | 7,071  | 26.8       |
| <b>Allentown/Beltzhoover</b> | 10,223 | 21,974 | 8.6        |
| <b>Carrick</b>               | 10,504 | 16,033 | 52.6       |
| <b>Knoxville</b>             | 7,201  | 8,303  | 15.3       |

(excerpted from Hoffman 1992b:139)

An assessment of this dramatic impact written in 1930 just six years after the opening of the Liberty Tubes concluded

The South hills (*sic*) district has absorbed more than 30,000 new people [since 1920], and continues to attract more. The reasons for this are the new tunnels and highways built in recent years, better street-car service, a comparatively clean atmosphere, hilly areas, and the activity of real estate firms. One has merely to stroll or *drive slowly* [emphasis added] through Mount Lebanon with its Mission Hills and Beverly Heights sections to see a most attractive sight—rolling country, with homes of brick and stone and roofs of red, brown, gray, and green colors, all with lawns and young trees (Von Bernewitz 1930:22-23).

When Lawrence T. Stevenson of Stevenson, Williams, and Johnston Realtors developed the Mission Hills plan in 1921 on the site of a former dairy farm and orchard, he "was acting in anticipation of the planned 1924 opening of the Liberty Tunnels, which were already under construction. Like other developers and landowners who had speculatively purchased land in the South Hills, Stevenson was one of the biggest boosters of the tunnels and of a traffic route that would eventually come through Mt. Lebanon" (Historical Society of Mount Lebanon 2011:30; Conti 2003:2-3). Stevenson was also a local pioneer in suburb design, who was profoundly influenced by the 1913 design of a picturesque suburb in Mission Hills, Kansas City by the nationally known developer J.C. Nichols. Nichols' development eschewed the typical regularized grid for a layout that recognized the potential that the automobile held for suburban development and exploited its possibilities. "The landscape architecture firm of Hare and Hare, working for Nichols over a 20-year period beginning in 1913, modified the rectilinear grid so that many of the roads running east to west followed the contours of the rolling topography rather than the straight, parallel lines drawn by the land surveyor. Departure from the grid enabled the designers to create triangular islands at the site of intersecting roads which were developed as small parks and gardens" (Ames and McClelland 2002:37). The automobile had the potential to liberate subdivision design. Roads (which were

Mt. Lebanon Historic District

Name of Property

Allegheny County, PA

County and State

often reframed as drives) could be longer with fewer cross streets and lots could be larger, when walking distances were no longer a major determining factor. "In both of the Mission Hills developments [Mt. Lebanon and Kansas City], the developers also made certain that the streets had vistas—engaging views along curved streets, accented by extra-large lots strategically placed to hold large signature houses that would set the neighborhood's tone and character" (Conti 2003:2).

The difference between the residential plans like Mission Hills and those that preceded them is dramatic. A historic aerial photograph from 1936 offers a view looking north across the northern part of the Mt. Lebanon Historic District (Figure 10). With few exceptions, the residential areas pictured are laid out in rectilinear grids. The areas immediately east and west of the Uptown commercial section of Washington Road contain some of Mt. Lebanon's early trolley-era developments. By contrast, the layout of Mission Hills with its gently curving streets, common park areas, and 342 generous lots represents a very different sensibility (see Figure 2). The distinction of the Mission Hills development relied on other factors as well. Mission Hills

was decisively shaped by what were called 'restrictions'—specifications written into land sales agreements or deeds that limited what an owner could build, how he could build, and what he could do in the future with his house and land. Indeed, Mission Hills . . . was advertised by Stevenson as 'the restricted suburb' to emphasize these controls and the stability they promised (Conti 2003:2).

Advertisements for the Mission Hills plan promised that the potential homeowner would be "surrounded by single family homes only" and that restrictive covenants would "protect the value of their property for fifty years" (Brown 2007:29). Stevenson was responsible for the overall layout of the subdivision and its governing restrictions, but he did not build any of the houses. Lots were developed individually by the landowner or several at a time by speculators, who enlisted the architects and contractors of their choice. The great variety of architectural expression in the Mission Hills plan (repeated in other Mt. Lebanon plans) derives from the more than 50 different architects and contractors at work within the subdivision (Historical Society of Mount Lebanon 2011:30). In the listings of the Building Bulletin in Pittsburgh's local architectural journal, *The Charette*, several of the Pittsburgh architects who worked in Mission Hills were identified (The Charette 2012). Lamont H. Button shared photographs of three red brick Tudor Revival houses with steep cross gables that were completed to his designs in 1928. Ralph M. Reutti (1926), C.R. Geisler (1927), and Harry Vieham (1928) solicited bids from contractors for the construction of their brick house designs. Richard Irvin publicized a three-story house made of Philadelphia stone and cut sandstone trim with 11 rooms and 3 baths in 1927.

Stevenson followed his success at Mission Hills with the layout of the Beverly Heights plan ca. 1925 (Conti 2003:4). It incorporated many of the same features: gently curving streets that follow natural contours, generous common area parks and triangular parklets, automobile-friendly rolled curbs and sidewalks, generous lot sizes with signature properties at focal points, and long vistas. Other developments followed suit incorporating similar devices as at Seminole Hills (247 lots laid out in 1925 by Christian Shannon) and St. Clair Terrace (138 lots laid out in 1925 by J.C. Roush) (Brown 2007:26). F.E. McGillick purchased about 100 acres in the early 1920s for the Lebanon Hills Plan, which was designed with two entrances and several park spaces (Historical Society of Mount Lebanon 2011:31). Despite brisk early development, building in the plan languished during the 1930s and was only resumed after World War II. William J. Parker and W.A. Bode and Company developed the 250-lot Parker Gardens subdivision, which was "billed as one of the community's more affordable neighborhoods" (Historical Society of Mount Lebanon 2011:34).

Development was generally undertaken by community builders or resident developers. A community builder "designs, engineers, finances, develops, and sells an urban environment using as the primary material rural, undeveloped land" (Weiss 1987:46-47). Stevenson, who served as a director of the National Association of Real Estate Boards, was a community builder as were Shannon, Parker, and Bode. They came to Mt. Lebanon, invested in farm properties, and developed residential subdivisions. In Mt. Lebanon, a significant number of subdivisions were also laid out by local resident-developers, who used their own farmland or purchased property to subdivide as a housing plan. Roush, Gillick, and Mary Haller, the developer of 31 lots in Hoodridge Plans 1 and 2 in 1925 and 1926, were resident-developers, who were local to Mt. Lebanon and often developed property that they had owned for some time (Brown 2007:26).



Mt. Lebanon Historic District

Name of Property

Allegheny County, PA

County and State

The Virginia Manor plan was developed in phases by community builder (and later Pennsylvania Governor and United States Senator) James Duff beginning in 1926. Like Stevenson's Mission Hills, Duff's second phase Virginia Manor (1937) follows the contours of the ridge, offers vistas and scenic views, accords extra prominence to signature houses at focal point lots, and stipulates deed restrictions with the added condition of architectural oversight (Figure 11).

For Virginia Manor, developer James Duff hired [architect] Thomas Garman . . . to supervise and approve all designs. Lot buyers in Virginia Manor had to agree to submit their house designs for Garman's approval. If they disagreed with him, the deeds named two prominent Downtown [Pittsburgh] architects of the day whom they could appeal to. It's not known if anyone may have done that, but it is clear that Garman enforced a pattern on the Manor, and not surprisingly, he designed many of the houses himself. His original restrictions required, among other things, stone or brick construction and slate or tile roofs and mandated that all garages be at the side or rear of the houses (Conti 2012b).

Figures 12 and 13 provide detailed maps of sections of the Mt. Lebanon Historic District from 1940 (G.M. Hopkins & Co. 1940). Plate 18 of Figure 13 shows the northern part of the district, including trolley era and early automobile era neighborhoods as well as several of the district's commercial, cultural, and institutional amenities. The trolley line is visible running down the center of Washington Road until it turns to the southeast at Alfred Street. It passes two historic revival stone churches (the Mt. Lebanon United Presbyterian Church and St. Bernard's Roman Catholic Church), the Mt. Lebanon Cemetery with its picturesque circulation paths, and the Uptown commercial district. The plans that were initially laid out in the trolley era and developed over the following decades lie at the center of the map. They include the Clearview Plan (1902), Mt. Lebanon Plan (1901), and Mt. Lebanon School Plan (ca. 1905) to the west of Washington Road and the Mt. Lebanon Park Plan (1902) and Central Square (ca. 1905) to the east of Washington Road. Plate 20 of Figure 13 shows the northwest corner of the district with the then newly developed Virginia Manor plan (1937). Surrounded to the west and south by farmland (including the Clatty Farm, which was newly platted for residential subdivision in 1940 and which lies outside the historic district boundary), Virginia Manor and the other early automobile suburbs pictured employ curving roads that take advantage of the topography to enhance vistas and highlight signature building lots. At Marlin Place, for instance, a triangular parklet framed by gently curving roads provides shared greenspace for the neighborhood (upper right corner of map).

Plate 22 of Figure 13 shows the Mission Hills plan (upper left), Lebanon Hills plan with its pre-World War II layout (left), the entrance to Beverly Heights (lower left), St. Clair Terrace (lower left), and part of Hoodridge Plan (center bottom). These plans have embraced the ideals of early automobile suburb design with their gently arcing drives that trace the ridge contours and form curved triangular parklets that are planted with grass and trees. Their lot sizes are generous with ample front yards and setbacks from the street. Plate 23 of Figure 13 shows similar configurations with the Beverly Heights and Seminole Hills plans that were laid out with the automobile in mind.

The rapid growth of the population and development of the residential plans necessitated the building of new schools in Mt. Lebanon. Washington Public School, which opened in 1922 with 400 students, was the first new school building constructed after the formation of the township (Historical Society of Mount Lebanon 2011:39). In 1925, Washington School had 765 students, and Lincoln School was added to accommodate the increased enrollment; by 1932 there were nearly 3,000 students (Historical Society of Mount Lebanon 2011:39). The Pittsburgh architectural firm of Ingham & Boyd was responsible for the design of six of Mt. Lebanon's schools (Historical Society of Mount Lebanon 2011:41). Many of Mt. Lebanon's houses of worship were also built during the period of significance including Mt. Lebanon United Presbyterian Church, St. Bernard's Roman Catholic Church, Southminster Presbyterian Church, St. Paul's Episcopal Church, and the First Church of Christ, Scientist (Brown 2007:40). The commercial area on Beverly Road was developed beginning in 1925 and the majority of surviving historic commercial buildings in Washington Road's Uptown area date from the 1920s.

The rapid development of Mt. Lebanon, particularly in the interwar period, can be measured by the number of building permits issued (Mt. Lebanon Municipality Geographic Information System 2012). Through the 1920s and early 1930s, hundreds of building permits were issued yearly with 424 permits recorded in the peak year of 1928 (Table 3). A slight lull in permit applications from 1932 to 1935 can be attributed to the Great Depression, but it is significant that

Mt. Lebanon Historic District

Name of Property

Allegheny County, PA

County and State

building did not stop during this period and that it regained momentum before the end of the economic crisis. During World War II, however, there was a full stop to building in Mt. Lebanon. Due to this clearly defined break in the building history of Mt. Lebanon, the end of World War II marks the end of the period of significance for the historic district.

**Table 3**  
**Mt. Lebanon Building Permit Applications by Year**

| <b>YEAR BUILT<br/>(Permit Applied For)</b> | <b>NUMBER OF HOMES<br/>(Permit Applications)</b> |
|--|--|
| 1924                                       | 242  |
| 1925                                       | 252  |
| 1926                                       | 332  |
| 1927                                       | 313  |
| 1928                                       | 424  |
| 1929                                       | 353  |
| 1930                                       | 191  |
| 1931                                       | 162  |
| 1932                                       | 23   |
| 1933                                       | 33   |
| 1934                                       | 33   |
| 1935                                       | 77   |
| 1936                                       | 198  |
| 1937                                       | 265  |
| 1938                                       | 185  |
| 1939                                       | 309  |
| 1940                                       | 261  |
| 1941                                       | 316  |
| 1942                                       | 76   |
| 1943                                       | 1  |
| 1944                                       | 0  |
| 1945                                       | 113  |

(Mt. Lebanon Municipality Geographic Information System 2012)

After World War II, the number of building permits issued exceeded at least 100 permits yearly for the years 1946 through 1963 with peak years in 1947 (n=325), 1950 (n=338), and 1955 (n=323) (Mt. Lebanon Municipality Geographic Information System 2012). When building resumed, some of the earliest postwar houses were constructed on vacant lots in the existing subdivision plans. Many of them continued in the same styles as the earlier houses. By the 1950s, though, split-levels, ranches, and minimal traditional houses became more common. It was during this period that Ed Ryan of Ryan Homes began his home building business in Mt. Lebanon, which became one of the top builders nationally with an "unmatched record of sustained growth in sales and earnings operating in many different markets" (Eichler 1982:120). By 1959, Ryan Homes was building about 500 homes per year by prefabricating many of the component parts and streamlining construction (Eichler 1982:120). Several late twentieth and early twenty-first century residential plans have been added to the municipality, including the Main-Line townhome development from ca. 2005 located near the light rail facilities that were constructed in the late 1980s. The community is committed to preserving its historic character as

Mt. Lebanon Historic District

Name of Property

Allegheny County, PA

County and State

evidenced by the preparation in 2002 of a historic preservation plan for the municipality and the celebration in 2012 of Mt. Lebanon's 100<sup>th</sup> anniversary (Mt. Lebanon Historic Preservation Board 2011).

**Narrative Statement of Significance** (Provide at least one paragraph for each area of significance.)

The Mt. Lebanon Historic District is significant under NRHP Criterion A for Community Planning and Development as a premier early automobile suburb. The National Register Bulletin devoted to Historic Residential Suburbs defines a historic residential suburb as

a geographic area, usually located outside the central city, that was historically connected to the city by one or more modes of transportation; subdivided and developed primarily for residential use according to a plan; and possessing a significant concentration, linkage, and continuity of dwellings on small parcels of land, roads and streets, utilities, and community facilities (Ames and McClelland 2002:4).

Historically, suburbanization in the United States can be divided into four distinct eras beginning with the *Railroad and Horsecar Suburbs, 1830 to 1890* (Ames and McClelland 2002:16). In this era, railroads built passenger stations in outlying villages that then grew and developed by virtue of their rail access to a city. Mt. Lebanon remained a rural area through the nineteenth century and did not participate in this era of suburbanization. In Pittsburgh, however, this phenomenon began in the late 1850s. Railroads were plentiful in the Pittsburgh region because of the intensive industrialization of the area, but they were constrained by the rugged terrain. Early railroad suburbs developed to the east of Downtown in Oakland, Shadyside, East Liberty, Homewood, and Wilkinsburg. They also developed to the northwest along the Ohio River route of the Pittsburgh & Lake Erie Railroad at Bellevue, Avalon, Ben Avon, Emsworth, and Sewickley and to the southwest in Crafton, Rosslyn Farms, and Thornburg (Allegheny County Comprehensive Plan Design Team 2008:3-10). Escarpments like Mt. Washington hampered the development of railroad routes to the South Hills in the mid to late nineteenth century.

During the *Streetcar Suburbs, 1888 to 1928* era (also known as the trolley era) development "concentrated along radial streetcar lines, [and] streetcar suburbs extended outward from the city, sometimes giving the growing metropolitan area a star shape" (Ames and McClelland 2002:17, 20). Streetcar suburbs developed as continuous corridors rather than as nodes like the earlier railroad suburbs. "Because the streetcar made numerous stops spaced at short intervals, developers platted rectilinear subdivisions where homes, generally on small lots, were built within a five- or ten-minute walk of the streetcar line" (Ames and McClelland 2002:20). The establishment of a streetcar line connecting Mt. Lebanon to the City of Pittsburgh in 1901 encouraged discrete pockets of growth, with a few subdivisions that were laid out on the characteristic rectilinear grids in close proximity to the trolley. The streetcar had a more profound effect, however, on the communities north of Mt. Lebanon that were closer to the city like Dormont and Brookline, where extensive trolley era development occurred. Beginning in the 1890s, the City of Pittsburgh expanded rapidly to the east, the north, and to the south along the streetcar lines. Streetcar suburbs included multiple East End neighborhoods like Shadyside, Oakland, Friendship, and Point Breeze; areas to the northeast along the Allegheny River like Aspinwall, Verona, and Oakmont; and areas in the aforementioned South Hills like Brookline, Dormont, Brentwood, Whitehall, and (to a lesser extent) Mt. Lebanon. During its peak, Pittsburgh Railways, the dominant transit agency, had over 600 miles of track on nearly 100 trolley routes (Allegheny County Comprehensive Plan Design Team 2008:3-10).

The era of the *Early Automobile Suburbs, 1908 to 1945* is the one that best defines the Mt. Lebanon Historic District (Ames and McClelland 2002:21). Early automobile suburbs took a different form than the earlier streetcar suburbs.

With commuters no longer needing to live within walking distance of the streetcar line, residential suburbs could be built at lower densities to form self-contained neighborhoods that afforded more privacy, larger yards, and a park-like setting. Neighborhood improvements typically included paved roads, curbs and gutters, sidewalks, and driveways, as well as connections to municipal water systems and other public utilities (Ames and McClelland 2002:22).

In anticipation of the opening of the Liberty Tunnel, Mt. Lebanon transformed itself into an early automobile suburb. The subdivisions were designed with regard to the automobile. The plans were situated farther away from the trolley line; their designs incorporated driveways and garages; and their success depended on eventual access to the city by automobile.



Mt. Lebanon Historic District

Allegheny County, PA

Name of Property

County and State

In 1921, the Mission Hills plan was laid out as an elegant response to the question of how to design for automobile-dependent residents. Based on the nationally lauded design of J.C. Nichols' same named plan in Kansas City, this plan with curving streets that tame the contours of a steeply sloping site, broad vistas, parks and common areas, generously scaled lots, and a rich variety of historic revival houses built primarily of brick and stone is not simply a copy of a good idea. The Mission Hills plan, and many others in Mt. Lebanon that followed it and learned from it, synthesized those principles into highly successful designs that were tailored to their locations. The Mt. Lebanon Historic District provides a rich, layered, and nuanced example of a superlative early automobile suburb.

The creation of new roads for automobiles beginning in the 1900s led to suburban development over a wider area of greater Pittsburgh than that covered by the railroads or trolleys. In addition to the Liberty Tubes, the development of the Lincoln Highway and a system of Grand Boulevards (including the Ohio River, Allegheny River, Mossdale, Saw Mill Run, Bigelow, and Baum Boulevards as well as the Boulevard of the Allies) provided easier automobile access from the city to suburbs to the north (Brighton Heights, West View, Aspinwall, Fox Chapel), east (Squirrel Hill, Highland Park, Point Breeze, Churchill), south (Mt. Lebanon, West Mifflin, Pleasant Hills), and west (Sewickley Heights, Sheraden, Thornburg) (Baum and Muller 2006:148). While many early automobile suburbs were developed in the Pittsburgh area in this period, none demonstrate the breadth and scope, the depth and concentration, or the quality and distinction of Mt. Lebanon. The extent of the early automobile suburb in Mt. Lebanon is significant. The historic district encompasses not merely one or two characteristic residential plans but more than three dozen neighborhoods that include 4,260 resources in a 1,306-acre area. Because the rapid residential development of Mt. Lebanon was concentrated in a roughly twenty year period, new residential planning models that were being created and tested against the needs of the homeownership motorist are prevalent in the historic district without the intrusion of significant earlier development (rural or trolley era) or later postwar suburban development. The high quality of the planning also distinguishes Mt. Lebanon from neighboring communities of the era.

The final historic era of suburbanization concerns *Post-World War II and Early Freeway Suburbs, 1945 to 1960* (Ames and McClelland 2002:24). Called "the most dramatic stage of suburbanization in the United States," these postwar subdivisions were "fueled by increased automobile ownership, advances in building technology, and the Baby Boom" as well as nationwide highway construction (Ames and McClelland 2002:24). Mt. Lebanon continued to grow rapidly during this period, but the housing plans from this era do not feature the singularity of the earlier plans from the 1920s and 1930s. They tend to follow national patterns and models and have been excluded from the historic district boundary. The postwar era saw the rapid suburbanization of communities like Moon Township in the west (whose growth was spurred by the establishment of the Greater Pittsburgh Airport and an interstate highway link to the City of Pittsburgh); Ross Township, Allison Park, and Springdale in the north; Monroeville, Penn Hills, and Wilkins Township in the east; and West Mifflin, Upper St. Clair, and Bethel Park in the south.

The rapidity of the development of the area, the distinction of the residential plans, and the subsequent care and preservation that the Mt. Lebanon Historic District resources have received demonstrate the singularity of the district. In 1912, there were only six registered automobiles in the township, but by 1934 there were 3,966 cars (Brown 2007:22). The population of the township increased by almost 500 percent within the ten year period from 1920 to 1930, easily outpacing other South Hills communities (Hoffman 1992b:139). A 1944 discussion of local housing issues stated that only 7 percent of the houses then standing in Mt. Lebanon were built before 1920 (Borland 1944:4). Nationwide, the 1920s experienced increased construction of housing. "Housing production peaked in 1925, and by the end of the decade, when a new economic crisis forced the cessation of construction, an average of 703,000 new dwellings a year had been built" (Loeb 2001:6). The increased housing construction and rapid development of suburbs during this period is often attributed to the advent of the automobile and improved road systems; the movement of the population caused by industrialization during World War I; and the availability of home financing through local building and loan associations (Loeb 2001:6, 144). For Mt. Lebanon, the opening of the long awaited transportation link to Pittsburgh, the promise of clean air away from the city, and the growing wealth of Pittsburgh's industrialists and business elite were additional influences on the growth of the suburb.

The Mt. Lebanon Historic District's significance for community planning and development is also demonstrated by the active engagement of a variety of residential developers who shaped the early automobile suburb. Foremost among

Mt. Lebanon Historic District

Name of Property

Allegheny County, PA

County and State

them is Lawrence T. Stevenson, who drew on the automobile suburb model developed by J.C. Nichols in Mission Hills, Kansas and adapted it to the terrain and circumstances of Mt. Lebanon. In a statement from 1925, Nichols explained that residential streets

should be planned as to eliminate alleys, follow the contour of the land, be fitted to the lots and blocks, afford sites of interesting shapes, and permit individual landscape treatment. They should preserve and reveal vistas, creating street pictures . . . Building lines should not be uniform, but should be varied according to site and view; blocks should be treated as a unit; and, wherever possible, harmonious group planning and collective building should be carried out. Residence streets should have a cozy, domestic character, be quiet, self-contained, garden-like (Loeb 2001:166-167).

Stevenson's real estate development firm Stevenson, Williams and Johnston Company was incorporated in 1919 with offices in downtown Pittsburgh, where "a business strategy was mapped out that would take the company to its present location in Mt. Lebanon. These three men agreed that the future lay within the rich, wide-open farmlands to the south of the city" (Stevenson Williams Management Company 2013). Stevenson was a community builder, who laid out the influential Mission Hills plan in 1921 and the Beverly Heights plan in ca. 1925. In 1927, the firm relocated to Mt. Lebanon's Uptown business district. Stevenson remained active in the industry and served as the president of the Pittsburgh Real Estate Board, as the president of the National Association of Real Estate Boards in 1932, and as a presidential appointee to help establish a central discount bank for home mortgage financing during the Great Depression (Stevenson Williams Management Company 2013). Another community builder was W.A. Bode and Company, which developed the Parker Gardens and Sunset Hills (which lies outside the historic district boundary) residential plans. James Duff served as the developer of Mt. Lebanon's Virginia Manor plans, which were built in phases from the mid-1920s through the 1930s, before serving as Pennsylvania's Governor and a United States Senator. Mt. Lebanon was also reshaped by resident-developers, local landowners who laid out subdivisions and often invested in land speculatively in advance of the opening of the tunnels in order to capitalize on the anticipated influx of homebuyers. Mary Haller was a resident-developer. As a local businesswoman, she purchased the Hood farm and laid out the Hoodridge plan of lots with her sons in the mid-1920s (Jackson 2007).

## Comparisons

The construction of the Liberty Tubes in 1924 provided great opportunity for development to the South Hills suburbs of Pittsburgh, but nowhere was its impact as dramatic as in Mt. Lebanon. For instance, the population of the neighboring Borough of Dormont to the North more than doubled between 1920 and 1930 (in comparison to an increase of almost 500 percent in Mt. Lebanon), but because its dense gridded street layout was already established during the trolley era, the neighborhoods that continued to be built did not exhibit the same suburban characteristics as in Mt. Lebanon (Hoffman 1992b:139 and G.M. Hopkins & Co. 1916). Other surrounding communities, which, like Mt. Lebanon, were more rural in character before the tunnels opened, did not have the same direct access to the city or the same concerted effort by developers that encouraged Mt. Lebanon's dramatic growth in this period. While municipalities like Scott Township, Bethel Park, and Upper St. Clair did participate in the general building boom of the era (though not close to the degree of frenzied building activity in Mt. Lebanon), the residential plans that were built there tended to be less innovative in their response to topography challenges and their appreciation of aesthetics, and the townships still maintained a strong rural character at the onset of World War II. (USDA 1939a-e; G.M. Hopkins & Co. 1940).

Figure 14 presents four maps of Mt. Lebanon's neighboring municipalities that are contemporary to the Mt. Lebanon maps in Figure 13 (see Figure 12 for index) (G.M. Hopkins & Co. 1940). Plate 14 of Figure 14 predominantly shows the Brookline neighborhood of the City of Pittsburgh, which is located to the northeast of Mt. Lebanon and was known as the Borough of West Liberty until it was annexed by the city in 1908. It was served by a trolley which ran down Brookline Boulevard, which featured commercial, institutional, and residential buildings. The planning demonstrated in Brookline consists of a regularized grid of perpendicular streets with houses that are either sited very close to their neighbors or that share party walls as rowhouses. The majority of the houses shown on the map were constructed of

Mt. Lebanon Historic District

Name of Property

Allegheny County, PA

County and State

brick and date from the first two decades of the twentieth century. Brookline reflects the trolley era of suburban development with its densely sited modest brick houses and regularized grid. It does not exhibit the early automobile suburb hallmarks that characterize the Mt. Lebanon Historic District, such as the curvilinear streets with parklets, attention to sightlines and vistas, or generous lots for houses of great architectural variety. Plate 16 of Figure 14 shows the Borough of Dormont located immediately north of Mt. Lebanon. The map shows the trolley line running down the center of Washington Road/West Liberty Avenue. Like Brookline, Dormont is characterized by tight rectilinear grids of densely sited brick houses. Its growth during the early automobile era was already determined by the street layout that dates from the early twentieth century trolley era layout.

Plate 26 of Figure 14 shows parts of Castle Shannon Borough and Baldwin Township, which are located to the east of Mt. Lebanon. The communities were served by the streetcar line of the Pittsburgh Railways Company and by the freight hauling Pittsburgh and West Virginia Railway, which connected local coal mines and heavy industries with distant markets. Several residential subdivisions were platted in the area by 1940, but they were sparsely developed. Only the layout of the Rolling Hills No. 1 plan (top of the map) appears to respond to the contours of the land, but its tightly spaced brick houses with modest setbacks from the street contrast with the generous lots and shared greenspaces of many of Mt. Lebanon's plans. The map also shows two groupings of frame coal company houses located near the railway and intact farmland. Plate 28 of Figure 14 shows Bethel [Park] Township, which is located to the southeast of Mt. Lebanon. In 1940, this section of the township was characterized primarily by farmland and about a dozen sparsely developed residential subdivisions. Despite the presence of multiple railways and trolley lines, the area did not participate in the building frenzy seen in Mt. Lebanon. In 1933, 77.1 percent of Bethel [Park] Township's platted lots were vacant (Hoffman 1990:20).

In 1926, Mt. Lebanon was described in a local newspaper as "a beehive of building industry . . . a township of astounding growth, [and] remarkable change" (Hoffman 1990:19). It was frequently assessed as the premier South Hills municipality during the early automobile era. Mt. Lebanon was

incorporated in 1912 as a refuge for middle level managers who wanted to escape the smoke of the mills but could not afford the mansions of Shadyside and Sewickley Heights. In 1924 the Liberty Tubes, a pair of highway tunnels, cut through Mount Washington, and the community soon became the *prime residential address south of the city* [emphasis added] (Reichlin 1980:67)

Perhaps the best contemporary comparison to Mt. Lebanon in the Pittsburgh area is the affluent East End city neighborhood of Squirrel Hill, which became a center for speculative development and large scale construction of houses in the era from the early 1920s to the early 1940s. The arrival of the electric trolley to Squirrel Hill in 1893 spurred some development, but as late as 1910, the neighborhood was only sparsely settled. The population increased when the Boulevard of the Allies was created in 1922 providing easy automobile access to downtown Pittsburgh (Tarr 1989:245). Like Mt. Lebanon, the houses built in Squirrel Hill in the 1920s and 1930s were larger and tended to be built of brick or stone. Unlike Mt. Lebanon, however, these houses were typically built on gridded city streets. Only a few small neighborhoods in Squirrel Hill employ curvilinear streets, and none of them approaches the sophistication of design of Mt. Lebanon's best suburban style plans (Figures 15 and 16). Figure 15 shows a 1939 map of a section of Squirrel Hill, which can be compared with the 1940 maps of Mt. Lebanon (see Figures 12 and 13). While much of Squirrel Hill was laid out in a rectilinear grid (despite the varied terrain) like the streets shown to the west of Shady Avenue, some sections employed long curving streets that responded to land contours (though to a lesser degree than a plan like Mission Hills). Beechwood Boulevard and Beacon Street (east of Shady Avenue) in particular demonstrate the generous lots, controlled vantage points, ample setbacks, and architectural variety that characterize the best of the early automobile suburbs.



Mt. Lebanon Historic District

Name of Property

Allegheny County, PA

County and State

---

## 9. Major Bibliographical References

---

**Bibliography** (Cite the books, articles, and other sources used in preparing this form.)

Allegheny County Comprehensive Plan Design Team

- 2008 Allegheny Places, The Allegheny County Comprehensive Plan: Executive Summary. Website at [http://www.alleghenyplaces.com/comprehensive\\_plan/comprehensive\\_plan.aspx](http://www.alleghenyplaces.com/comprehensive_plan/comprehensive_plan.aspx). Accessed January 27, 2014.

Ames, D.L. and L.F. McClelland

- 2002 *National Register Bulletin: Historic Residential Suburbs, Guidelines for Evaluation and Documentation for the National Register of Historic Places*. National Park Service, U.S. Department of the Interior, Washington, District of Columbia.

Bauman, J.F. and E.K. Muller

- 2006 *Before Renaissance: Planning in Pittsburgh, 1889-1943*. University of Pittsburgh Press, Pittsburgh.

Borland, W.S.

- 1944 "Population and Housing in Allegheny Co.," *The Charette*. Vol. 24, No. 6 (August 1944):2-5.

Brown, E.S.

- 2007 *Mt. Lebanon Cultural Resource Survey Final Report Draft*. In *A Not-So Brief Guide to Historic Preservation Information About Mt. Lebanon*. On file, Mt. Lebanon Historic Preservation Board, Mt. Lebanon, Pennsylvania.

Celli-Flynn Brennan, OWP/P, and the Mt. Lebanon School District

- 2008 Mt. Lebanon High School Renovation Project Presentation. Website at <http://www.mtlsd.org/highschoolrenovation/hsprojectdocuments.asp>. Accessed January 22, 2014.

Conti, J.

- 2002 *Living with Styles: The Houses of Mt. Lebanon*. Mt. Lebanon Magazine, Mt. Lebanon, Pennsylvania.
- 2003 "Mission Hills Story." *Mt. Lebanon Magazine*. In *A Not-So Brief Guide to Historic Preservation Information About Mt. Lebanon*. On file, Mt. Lebanon Historic Preservation Board, Mt. Lebanon, Pennsylvania.
- 2010 "Sunnyhill: The Olmsted Influence in Mt. Lebanon," *Mt. Lebanon Magazine*. In *A Not-So Brief Guide to Historic Preservation Information About Mt. Lebanon*. On file, Mt. Lebanon Historic Preservation Board, Mt. Lebanon, Pennsylvania.
- 2012a "At 100, Mt. Lebanon Remains a Well-Designed Community," *Pittsburgh Tribune-Review*. Website at <http://triblive.com/aande/2286903-74/lebanon-100-suburb-trolley-ago-hodan-keith-review-tribune-streets#axzz2B6Dku8Og>. Accessed October 4, 2012.
- 2012b "Mirror Image," *Mt. Lebanon Magazine* (September 27, 2012). Website at <http://lebomag.com/6846/mirror-image/>. Accessed November 2, 2012.

Donnelly, L.

- 1981a Pennsylvania Historic Resource Survey Form: Mt. Lebanon High School. On file, Mt. Lebanon Historic Preservation Board, Mt. Lebanon, Pennsylvania.
- 1981b Pennsylvania Historic Resource Survey Form: Washington Elementary School. On file, Mt. Lebanon Historic Preservation Board, Mt. Lebanon, Pennsylvania.

Eichler, N.

- 1982 *The Merchant Builders*. MIT Press, Cambridge, Massachusetts.

Mt. Lebanon Historic District

Allegheny County, PA

Name of Property

County and State

Fogelson, R.M.

2005 *Bourgeois Nightmares: Suburbia 1870-1930*. Yale University Press, New Haven, Connecticut.

G.M. Hopkins & Co.

1916 Plat-book of the city of Pittsburgh: from official records, private plans and actual surveys, Volume 6, Plates 18, 19, 19 subplan 1, 20, 21, 21 subplans 1-6 with pasted plans from 1928 G.M. Hopkins & Co., Philadelphia, Pennsylvania.

1939 Real estate plat-book of the city of Pittsburgh: from official records, private plans and actual surveys, Volume 2, Plate 20. G.M. Hopkins, Philadelphia, Pennsylvania.

1940 Real estate plat-book of the city of Pittsburgh: from official records, private plans and actual surveys from 1934, Revised 1940, Volume 9, Plates 14, 16, 17, 18, 19, 20, 21, 22, 23, 24, 25, 26, and 28. G.M. Hopkins, Philadelphia, Pennsylvania.

Harper, F.C.

1932 *Pittsburgh of Today: Its Resources and People, Volume 4*. The American Historical Society, Inc., New York, New York.

Hayden, D.

2003 *Building Suburbia: Green Fields and Urban Growth, 1820-2000*. Pantheon Books, New York, New York.

Historical Society of Mount Lebanon

2011 *Images of America: Mt. Lebanon*. Arcadia Publishing, Charleston, South Carolina.

H. Mueller & Co.

1907 Allegheny County map. H. Mueller & Company, Philadelphia, Pennsylvania.

Hoffman, S.J.

1990 "Entrepreneurship on the Urban Fringe: The Making of Mt. Lebanon, a 1920's Automobile Suburb." In *A Not-So Brief Guide to Historic Preservation Information About Mt. Lebanon*. On file, Mt. Lebanon Historic Preservation Board, Mt. Lebanon, Pennsylvania.

1992a "'A Plan of Quality': The Development of Mt. Lebanon, a 1920's Automobile Suburb," *Journal of Urban History* 18, no. 2 (February 1992):141-181.

1992b "The Saga of Pittsburgh's Liberty Tubes: Geographical Partisanship on the Urban Fringe," *Pittsburgh History* 75 (Fall 1992):128-141.

Jackson, M.A.

2007 "The Hallers ... an Historic Family," *MTL Mt. Lebanon Magazine*. Vol. 27, No. 9 (November 2007): 42-47.

Jockers, R.A.

2006 *Forgotten Past: A History of Moon Township, Allegheny County, Pennsylvania*. Xlibris Corporation, Lexington, Kentucky.

Kidney, W.C.

1997 *Pittsburgh's Landmark Architecture: The Historic Buildings of Pittsburgh and Allegheny County*. Pittsburgh History & Landmarks Foundation, Pittsburgh, Pennsylvania.

Loeb, C.S.

2001 *Entrepreneurial Vernacular: Developers' Subdivisions in the 1920s*. Johns Hopkins University Press, Baltimore, Maryland.

Mt. Lebanon Historic District

Allegheny County, PA

Name of Property

County and State

Microsoft Corporation

2012 Bird's eye view aerial photography and mapping. Website at <http://www.bing.com/maps/?FORM=Z9LH2>. Accessed November 1, 2012.

2014 Bird's eye view aerial photography and mapping. Website at <http://www.bing.com/maps/?FORM=Z9LH2>. Accessed January 22, 2014.

Mt. Lebanon Historic Preservation Board

2011 *A Not-So Brief Guide to Historic Preservation Information About Mt. Lebanon*. On file, Mt. Lebanon Historic Preservation Board, Mt. Lebanon, Pennsylvania.

Mt. Lebanon Magazine

2000 *The Way We Were: A Community History of Mt. Lebanon*. Mt. Lebanon Magazine, Mt. Lebanon, Pennsylvania.

Mt. Lebanon Municipality

2007 Mt. Lebanon Municipality Map. Website at <http://www.mtlebanon.org/index.aspx?NID=274>. Accessed January 31, 2012.

2013 Mt. Lebanon Proposed Historic District map. On file, Mt. Lebanon Municipal Building, Mt. Lebanon, Pennsylvania.

Mt. Lebanon Municipality Geographic Information System

2012 Records of historic plats and other information. On file, Mt. Lebanon Municipal Building, Mt. Lebanon, Pennsylvania.

Reichlin, S.

1980 "The Aging of the Suburbs," *Fortune Magazine* (December 15, 1980):66-84.

R.L. Polk & Co.

1932 *Pittsburgh Promotes Progress: presenting a brief story of the country's greatest industrial center*. R.L. Polk & Company, Pittsburgh, Pennsylvania.

Smith, E.

1981 Allegheny County Survey Zone Form: Mt. Lebanon Township. In *A Not-So Brief Guide to Historic Preservation Information About Mt. Lebanon*. On file, Mt. Lebanon Historic Preservation Board, Mt. Lebanon, Pennsylvania.

Stevenson Williams Management Company

2013 Stevenson Williams Company Overview – History. Website at [http://www.stevensonwilliamsco.com/stevensonwilliams/sub\\_category\\_list.asp?category=11&title=History](http://www.stevensonwilliamsco.com/stevensonwilliams/sub_category_list.asp?category=11&title=History). Accessed August 22, 2013.

Tarr, J.A.

1989 "Infrastructure and City-Building in the Nineteenth and Twentieth Centuries," in *City at the Point: Essays on the Social History of Pittsburgh* by S.P. Hays, 213-264.

Teaford, J.C.

2008 *The American Suburb: the Basics*. Routledge, New York, New York.

The Charette

2012 *The Charette* full electronic access. Website at <http://www.andrew.cmu.edu/user/ma1f/ArchArch/Charette/>, Accessed November 1, 2012.



Mt. Lebanon Historic District

Name of Property

Allegheny County, PA

County and State

Toker, F.

2009 *Pittsburgh: A New Portrait*. University of Pittsburgh Press, Pittsburgh, Pennsylvania.

United States Department of Agriculture (USDA)

1939a Aerial photograph allegheny\_051739\_aps7206. Flight date May 17, 1939. USDA Agricultural Adjustment Administration, Northeast Division. Website at [www.pennpilot.psu.edu](http://www.pennpilot.psu.edu). Accessed February 14, 2012.

1939b Aerial photograph allegheny\_051739\_aps7209. Flight date May 17, 1939. USDA Agricultural Adjustment Administration, Northeast Division. Website at [www.pennpilot.psu.edu](http://www.pennpilot.psu.edu). Accessed February 14, 2012.

1939c Aerial photograph allegheny\_051739\_aps7210. Flight date May 17, 1939. USDA Agricultural Adjustment Administration, Northeast Division. Website at [www.pennpilot.psu.edu](http://www.pennpilot.psu.edu). Accessed February 14, 2012.

1939d Aerial photograph allegheny\_051739\_aps7211. Flight date May 17, 1939. USDA Agricultural Adjustment Administration, Northeast Division. Website at [www.pennpilot.psu.edu](http://www.pennpilot.psu.edu). Accessed February 14, 2012.

1939e Aerial photograph allegheny\_051739\_aps7264. Flight date May 17, 1939. USDA Agricultural Adjustment Administration, Northeast Division. Website at [www.pennpilot.psu.edu](http://www.pennpilot.psu.edu). Accessed February 14, 2012.

United States Geological Survey (USGS)

1993 Bridgeville, Pennsylvania topographic map, 7.5 minute quadrangle. United States Geological Survey, Denver, Colorado.

1997 Pittsburgh West, Pennsylvania topographic map, 7.5 minute quadrangle. United States Geological Survey, Denver, Colorado.

Von Bernewitz, M.W.

1930 *Pittsburgh commemorating the fiftieth anniversary of the Engineers' Society of Western Pennsylvania*. Engineers' Society of Western Pennsylvania, Pittsburgh, Pennsylvania.

Weiss, M.

1987 *The Rise of the Community Builders: The American Real Estate Industry and Urban Land Planning*. Columbia University, New York, New York.

Previous documentation on file (NPS):

☐ preliminary determination of individual listing (36 CFR 67 has been requested)  
☐ previously listed in the National Register  
☐ previously determined eligible by the National Register  
☐ designated a National Historic Landmark  
☐ recorded by Historic American Buildings Survey # \_\_\_\_\_  
☐ recorded by Historic American Engineering Record # \_\_\_\_\_  
☐ recorded by Historic American Landscape Survey # \_\_\_\_\_

Primary location of additional data:

☐ State Historic Preservation Office  
☐ Other State agency  
☐ Federal agency  
☐ Local government  
☐ University  
☐ Other

Name of repository: \_\_\_\_\_

Historic Resources Survey Number (if assigned): N/A

Mt. Lebanon Historic District

Name of Property

Allegheny County, PA

County and State

## 10. Geographical Data

**Acreage of Property** 1306.0

(Do not include previously listed resource acreage.)

### UTM References

(Place additional UTM references on a continuation sheet.)

|      |    |         |          |      |    |         |          |
|------|----|---------|----------|------|----|---------|----------|
| 1    | 17 | 579611  | 4471231  | 3    | 17 | 582304  | 4468651  |
| Zone |    | Easting | Northing | Zone |    | Easting | Northing |
| 2    | 17 | 581013  | 4472307  | 4    | 17 | 580712  | 4468194  |
| Zone |    | Easting | Northing | Zone |    | Easting | Northing |

### Verbal Boundary Description (Describe the boundaries of the property.)

The boundary is described visually on the accompanying 21 map sheets at a scale of 1"=200'. The numbers shown within the individual parcels refer to the property's street address. In several cases, letters have been used to reference properties without a street address (e.g., traffic islands and parklets). See Site Plan.

### Boundary Justification (Explain why the boundaries were selected.)

The irregular historic district boundary has several determinants. The historic district is fully contained within the Mt. Lebanon municipal boundary. Based on historic mapping, historic aerial photographs, and building permit dates, the boundary describes areas that were largely developed within the period of significance (1874 to ca. 1945). In particular, detailed G.M. Hopkins & Company plat maps that were originally published in 1934 and then updated in 1940 became the primary resource to establish whether a building was likely to have been present during the period of significance (G.M. Hopkins & Company 1940). This map resource provided a consistent and accurate source when the building permit data that were filed with the county and the township were contradictory. Because Mt. Lebanon's areas of historic development were determined in large part by the varied topography, they result in a logical but irregular boundary. The historic district does not include all of the residential plans that were built in the period before ca. 1945, but it does represent a substantial part of that significant development. For instance, the Sunset Hills Plan, which is located to the east of the historic district, is an early automobile subdivision that dates to the period of significance. It is, however, physically separated from the district by areas of later infill. In some cases, the end of historic street paving was used to delineate the boundary (e.g., in the Lebanon Hills Plan) because the street layout was established before 1945, even though the houses at the end of the earlier paving were built after the period of significance. This explains why the historic district ends in some places with non-contributing buildings. Care was taken to ensure that the character of historic Mt. Lebanon was accurately represented by including commercial districts, cultural and institutional buildings, and apartments and duplexes as well as residential plans that showcase neighborhoods of varying size, style, and affluence. Major roads were chosen as boundaries where possible to increase the legibility of the boundary (e.g., Scott Road, Washington Road, Mt. Lebanon Boulevard, Cedar Boulevard, Cochran Road, Bower Hill Road, and McFarland Road). Lastly, an attempt was made to limit non-contributing resources that were either built after the period of significance or have compromised integrity. The resulting boundary, while irregular, provides a nuanced representation of the historic character of Mt. Lebanon.

Mt. Lebanon Historic District  
Name of Property

Allegheny County, PA  
County and State

### 11. Form Prepared By

name/title Laura C. Ricketts with the Mt. Lebanon Historic Preservation Board  
organization Skelly and Loy, Inc. date February 26, 2014  
street & number 3280 William Pitt Way telephone 412-828-1412  
city or town Pittsburgh state PA zip code 15238  
e-mail lricketts@skellyloy.com

### Additional Documentation

Submit the following items with the completed form:

- **Maps:** A **USGS map** (7.5 or 15 minute series) indicating the property's location.  
A **Sketch map** for historic districts and properties having large acreage or numerous resources. Key all photographs to this map.
- **Continuation Sheets**
- **Additional items:** (Check with the SHPO or FPO for any additional items.)

### Photographs:

Submit clear and descriptive photographs. The size of each image must be 1600x1200 pixels at 300 ppi (pixels per inch) or larger. Key all photographs to the sketch map.

Name of Property: Mt. Lebanon Historic District  
City or Vicinity: Municipality of Mt. Lebanon  
County: Allegheny  
State: PA  
Photographer: Laura C. Ricketts  
Date Photographed: November 2012  
Location of Original  
Digital Files: Skelly and Loy, Inc. 3280 William Pitt Way, Pittsburgh, PA 15238  
Number of Photographs: 35  
Media Storage: Archival Gold CD-R  
Photographic Prints: HP Premium Plus Photo Paper and HP 564 Photo Ink



Mt. Lebanon Historic District  
Name of Property

Allegheny County, PA  
County and State

### Photograph Caption List

| Photograph number | Description of view  | Direction of camera |
|-------------------|--|---------------------|
| 1                 | Entrance to Mission Hills plan with Jefferson Drive at left and Orchard Drive at right | E                   |
| 2                 | Houses on Jefferson Drive in the Mission Hills plan                                    | E                   |
| 3                 | Houses on Parkway Drive in the Mission Hills plan                                      | N                   |
| 4                 | Houses on Parkway Drive in the Mission Hills plan                                      | NW                  |
| 5                 | House at the corner of Parkway Drive and Orchard Drive in the Mission Hills plan       | E                   |
| 6                 | Houses on Hoodridge Drive in the Hoodridge Plan  | SW                  |
| 7                 | Houses on Hoodridge Drive in the Hoodridge Plan  | W                   |
| 8                 | Park at the entrance of the Beverly Heights plan from Washington Road                  | SW                  |
| 9                 | Houses and parklet at Standish and Ordale Boulevards in the Seminole Hills plan        | S                   |
| 10                | Houses on Florence Place seen from Washington Road                                     | NW                  |
| 11                | Houses on Academy Avenue   | NW                  |
| 12                | Apartment buildings on Academy Avenue  | NE                  |
| 13                | Houses on Mabrick Avenue   | NW                  |
| 14                | Duplexes and apartment buildings on Shady Drive East                                   | N                   |
| 15                | Houses on Hazel Drive  | NW                  |
| 16                | Houses on Hazel Drive  | SE                  |
| 17                | Houses on Overlook Drive in the Colonial Heights plan                                  | NW                  |
| 18                | Houses on Parker Drive in the Parker Gardens plan                                      | NW                  |
| 19                | Houses on Parker Drive in the Parker Gardens plan                                      | SE                  |
| 20                | Duplexes on Morrison Drive in the Parker Gardens plan                                  | NE                  |
| 21                | Duplexes on Morrison Drive in the Parker Gardens plan                                  | NW                  |
| 22                | Houses on North Meadowcroft Avenue at Edward Avenue                                    | NE                  |
| 23                | House on Osage Road in the Virginia Manor plan   | SW                  |
| 24                | Houses on Osage Road in the Virginia Manor plan  | NE                  |
| 25                | Houses on Osage Road in the Virginia Manor plan  | SE                  |
| 26                | Uptown commercial district on Washington Road at Alfred Street                         | W                   |
| 27                | Uptown commercial district on Washington Road at Central Way                           | NE                  |
| 28                | Mt. Lebanon Municipal Building at 710 Washington Road                                  | N                   |
| 29                | Commercial district on Beverly Road  | SE                  |
| 30                | Mt. Lebanon United Presbyterian Church at 255 Washington Road                          | S                   |
| 31                | St. Bernard's Roman Catholic Church at 311 Washington Road                             | NE                  |
| 32                | Southminster Presbyterian Church at 799 Washington Road                                | NE                  |
| 33                | Washington Elementary School at 735 Washington Road                                    | SE                  |
| 34                | Mt. Lebanon Cemetery with caretaker's house at 509 Washington Road                     | SE                  |
| 35                | Mt. Lebanon light rail station east of Washington Road                                 | SW                  |

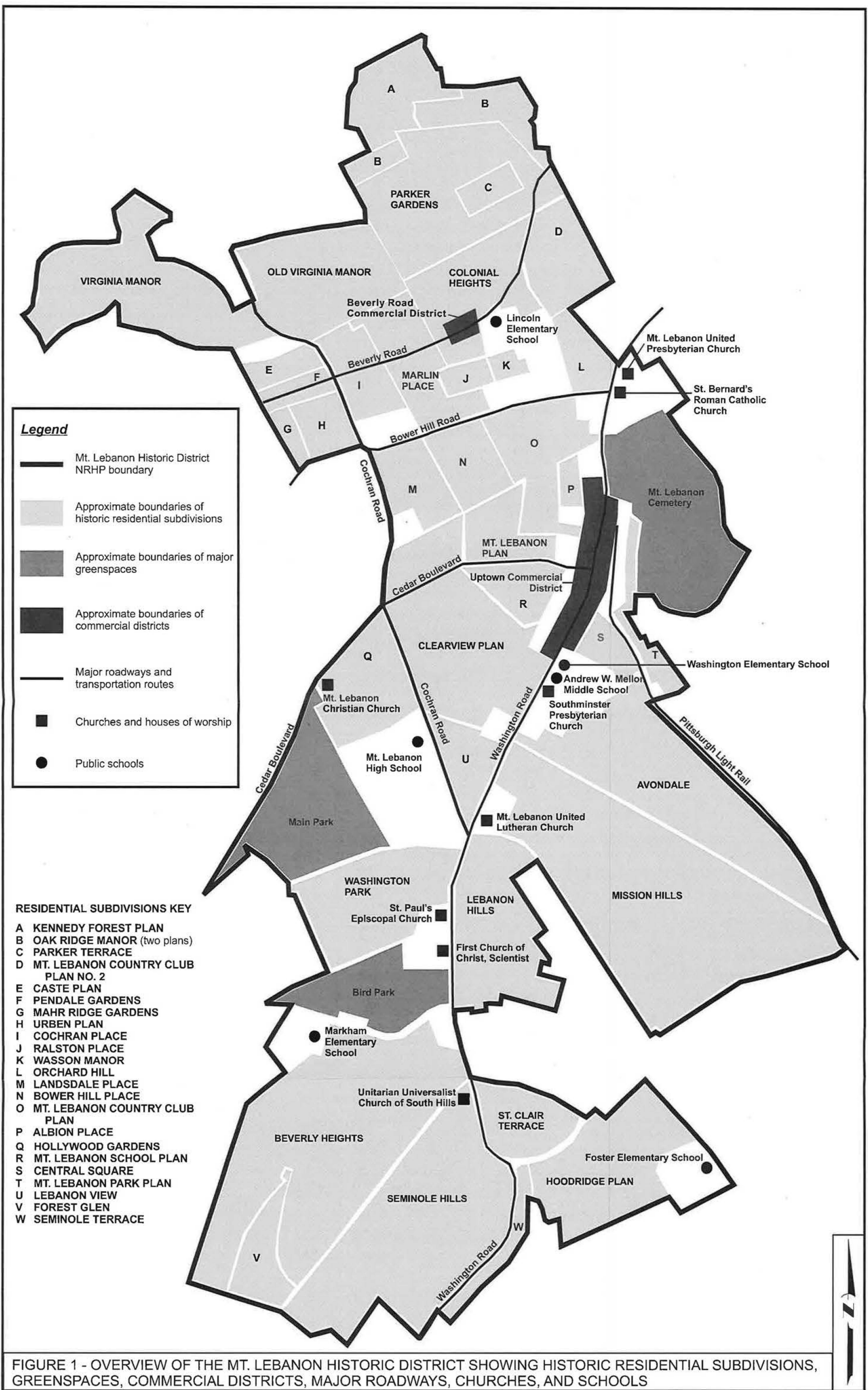



FIGURE 1 - OVERVIEW OF THE MT. LEBANON HISTORIC DISTRICT SHOWING HISTORIC RESIDENTIAL SUBDIVISIONS, GREENSPACES, COMMERCIAL DISTRICTS, MAJOR ROADWAYS, CHURCHES, AND SCHOOLS





SOURCE: MICROSOFT CORPORATION 2012

FIGURE 2 - BIRD'S EYE VIEW OF THE  
ENTRANCE TO THE MISSION HILLS PLAN








SOURCE: MICROSOFT CORPORATION 2012

FIGURE 3 - BIRD'S EYE VIEW OF THE  
ENTRANCE TO THE BEVERLY HEIGHTS PLAN








SOURCE: MICROSOFT CORPORATION 2014

FIGURE 4 - BIRD'S EYE VIEW OF THE MT. LEBANON PLAN





SOURCE: MICROSOFT CORPORATION 2014

FIGURE 5 - BIRD'S EYE VIEW OF MARLIN PLACE

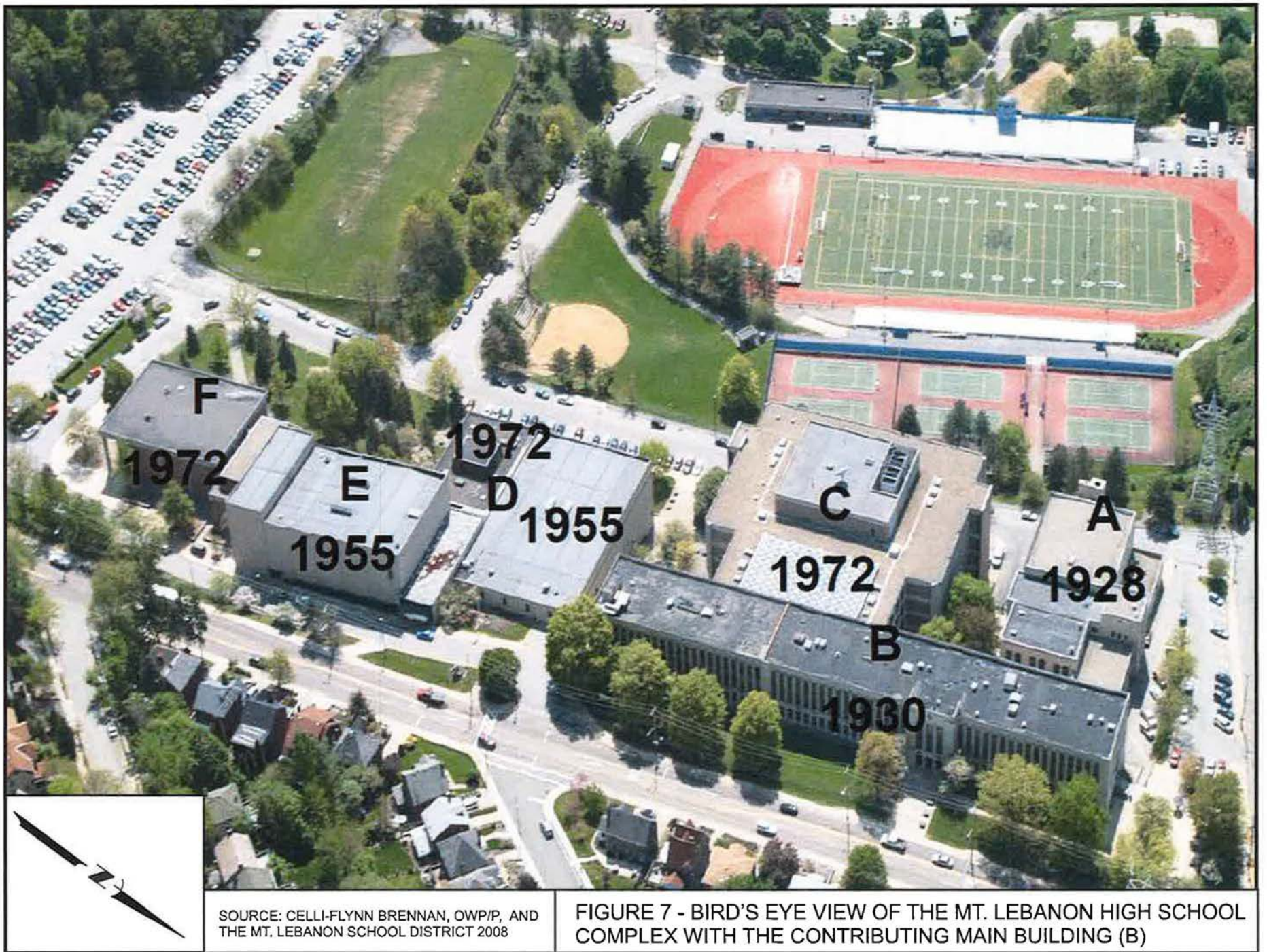




SOURCE: MICROSOFT CORPORATION 2014

FIGURE 6 - BIRD'S EYE VIEW OF THE BEVERLY ROAD COMMERCIAL DISTRICT WITH LINCOLN ELEMENTARY SCHOOL AT LEFT

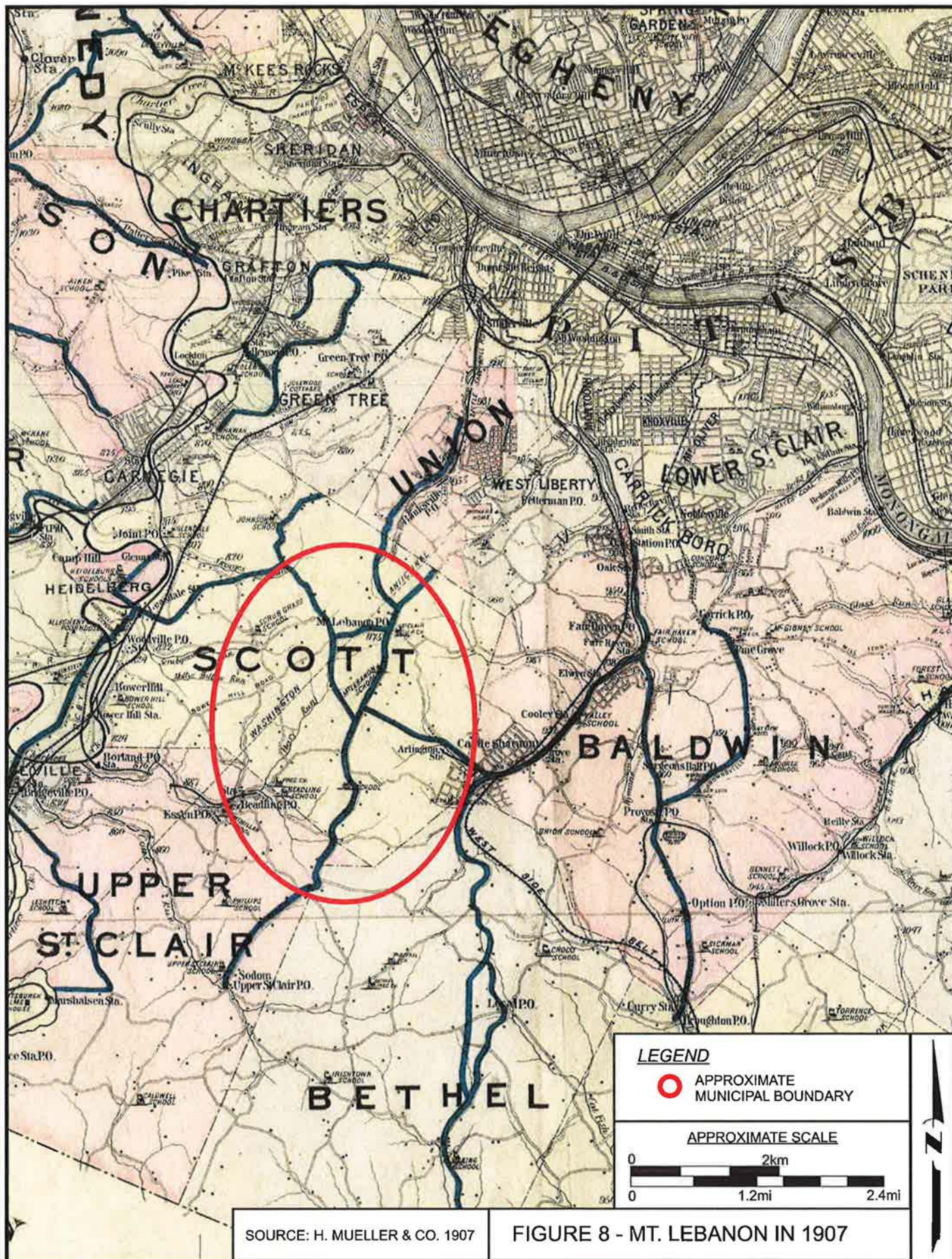




SOURCE: CELLI-FLYNN BRENNAN, OWP/P, AND  
THE MT. LEBANON SCHOOL DISTRICT 2008

FIGURE 7 - BIRD'S EYE VIEW OF THE MT. LEBANON HIGH SCHOOL  
COMPLEX WITH THE CONTRIBUTING MAIN BUILDING (B)










SOURCES: USDA 1939B, C, D, AND E

FIGURE 9 - MT. LEBANON IN 1939






SOURCE: HISTORICAL SOCIETY OF MOUNT LEBANON 2011:122

FIGURE 10 - VIEW OF UPTOWN WASHINGTON ROAD AREA IN 1936, FACING NORTH





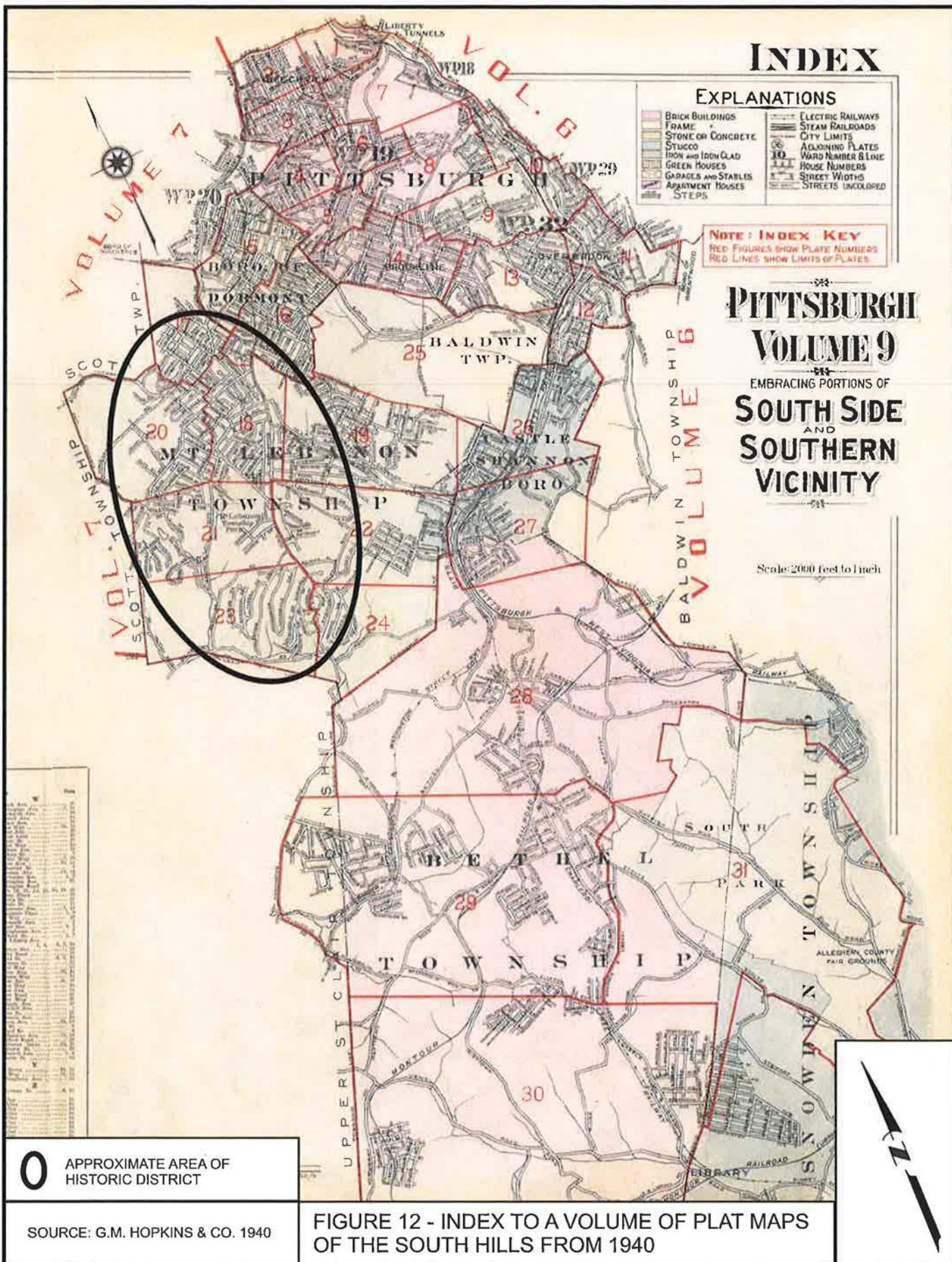


SOURCE: HISTORICAL SOCIETY OF MOUNT LEBANON 2011:32

FIGURE 11 - VIEW OF VIRGINIA MANOR CA. 1940, FACING SOUTHWEST









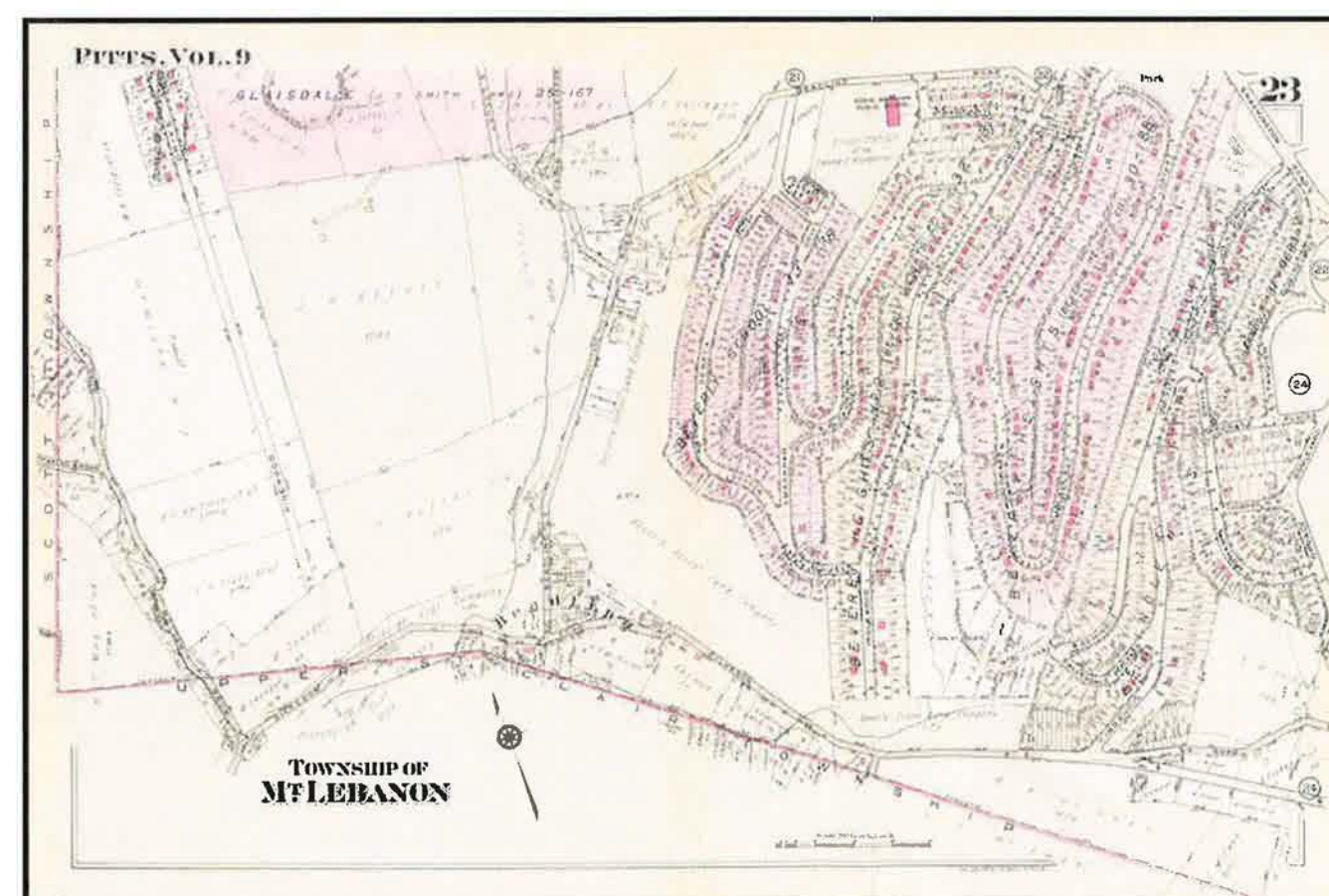
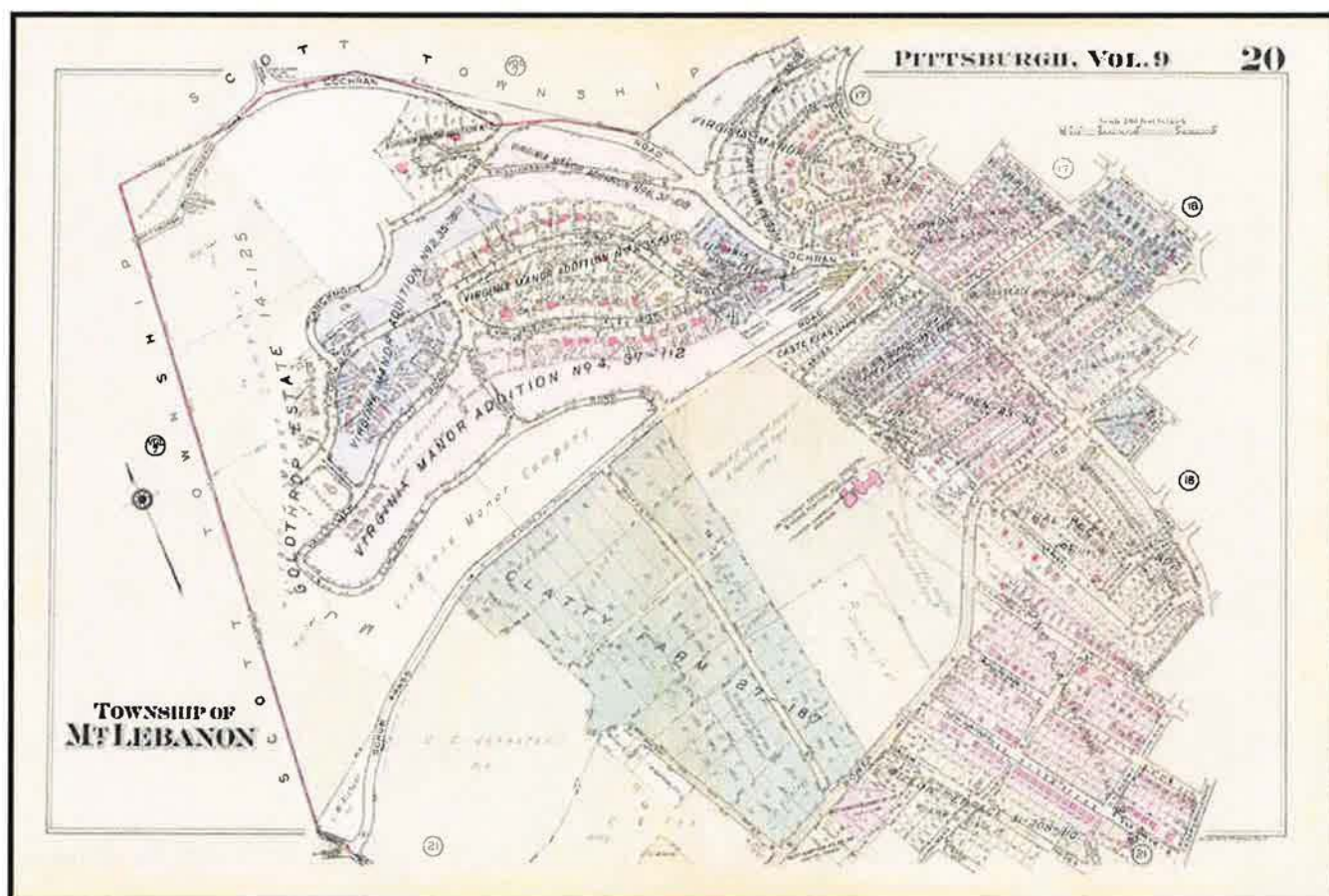
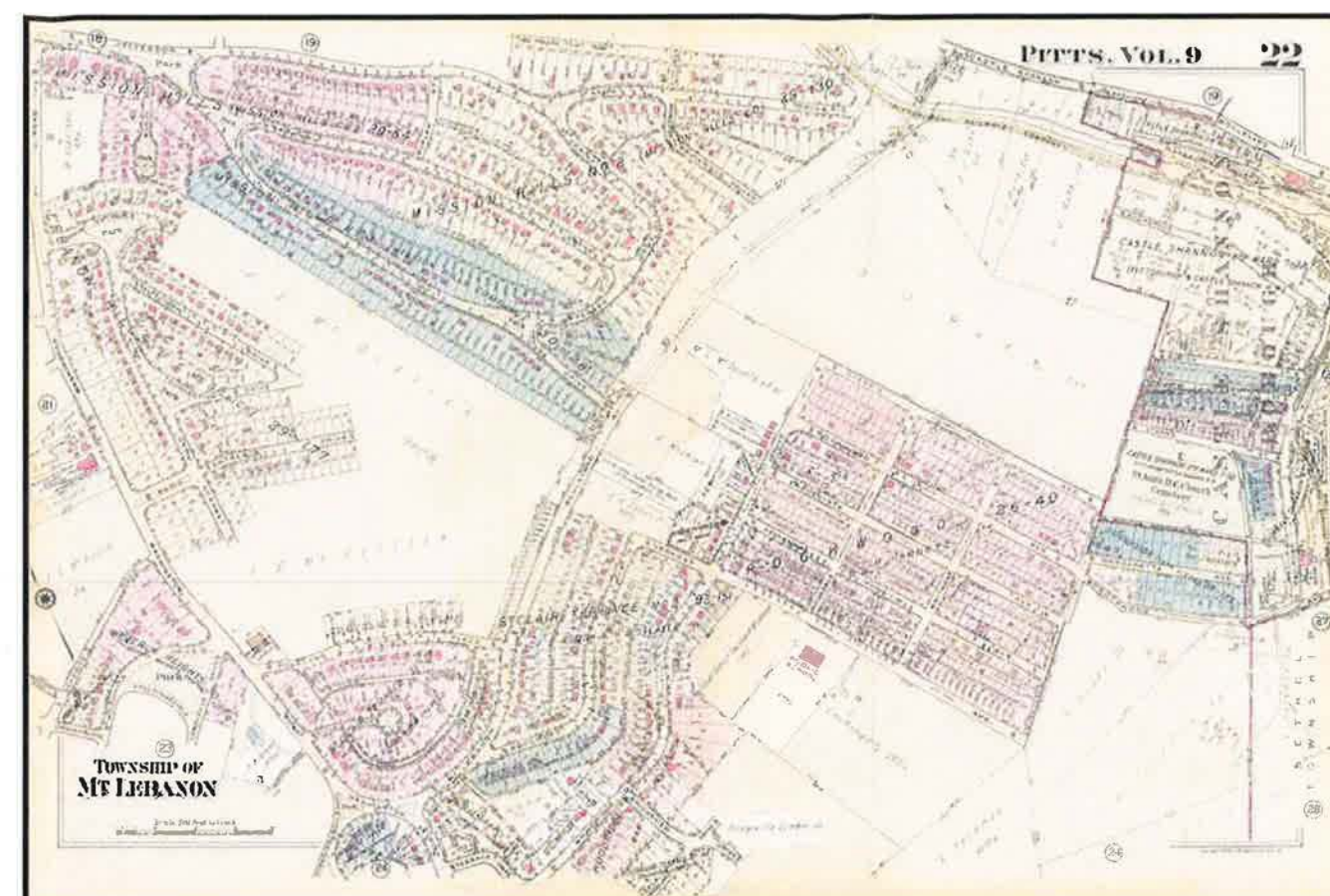
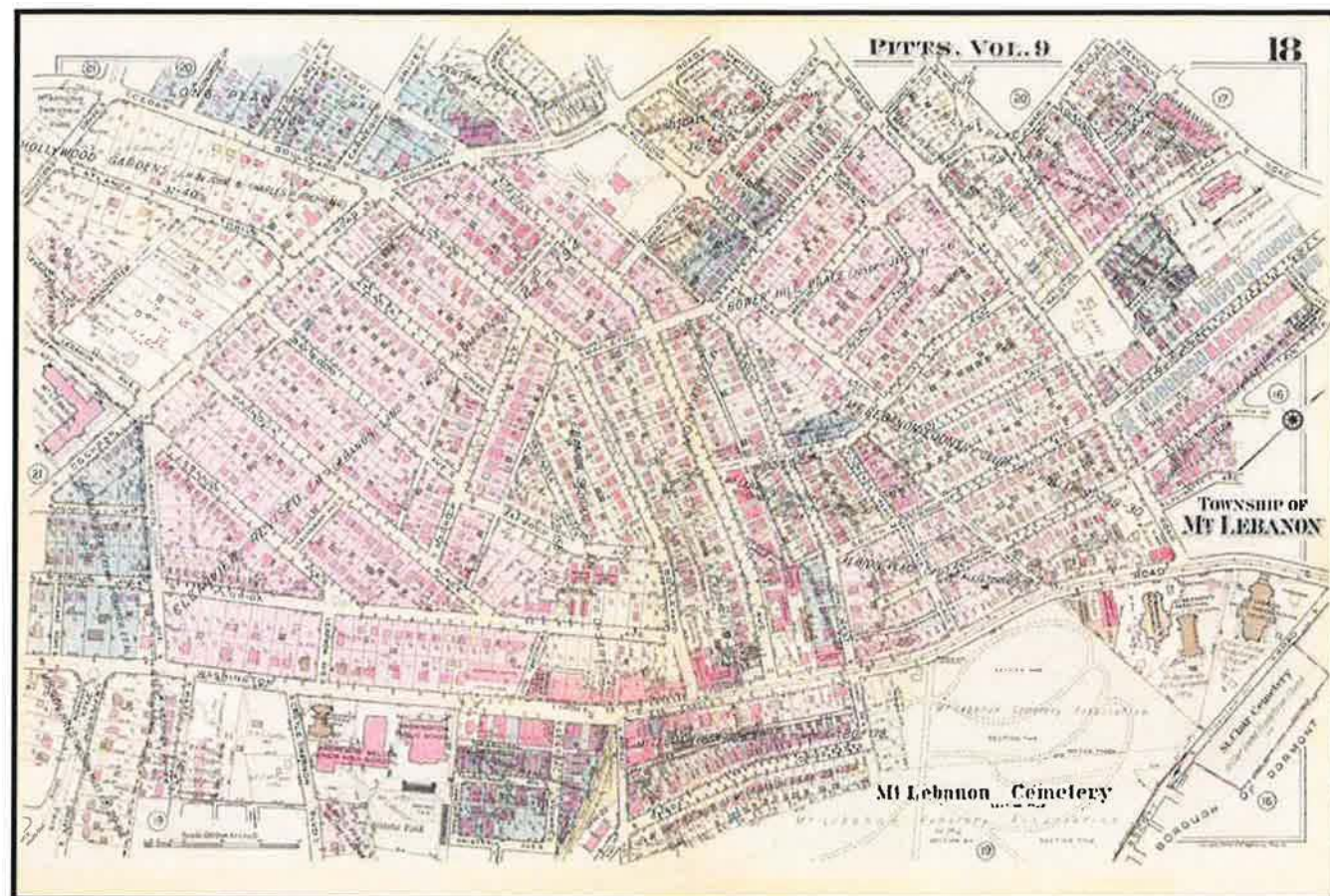


FIGURE 13 - PLATES OF MT. LEBANON NEIGHBORHOODS FROM 1940  
(SEE FIGURE 12 FOR INDEX)

SOURCE: G.M. HOPKINS & CO. 1940



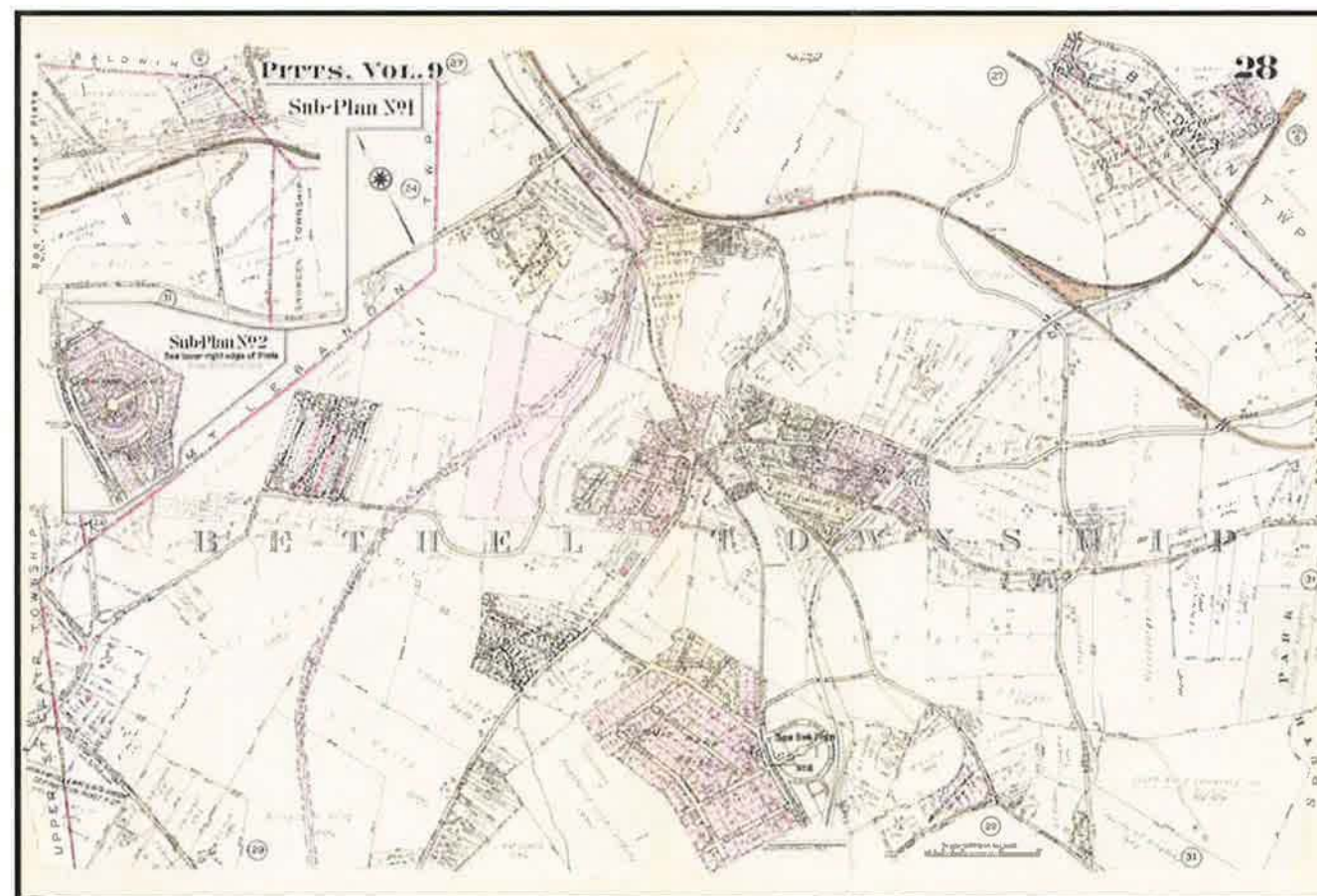
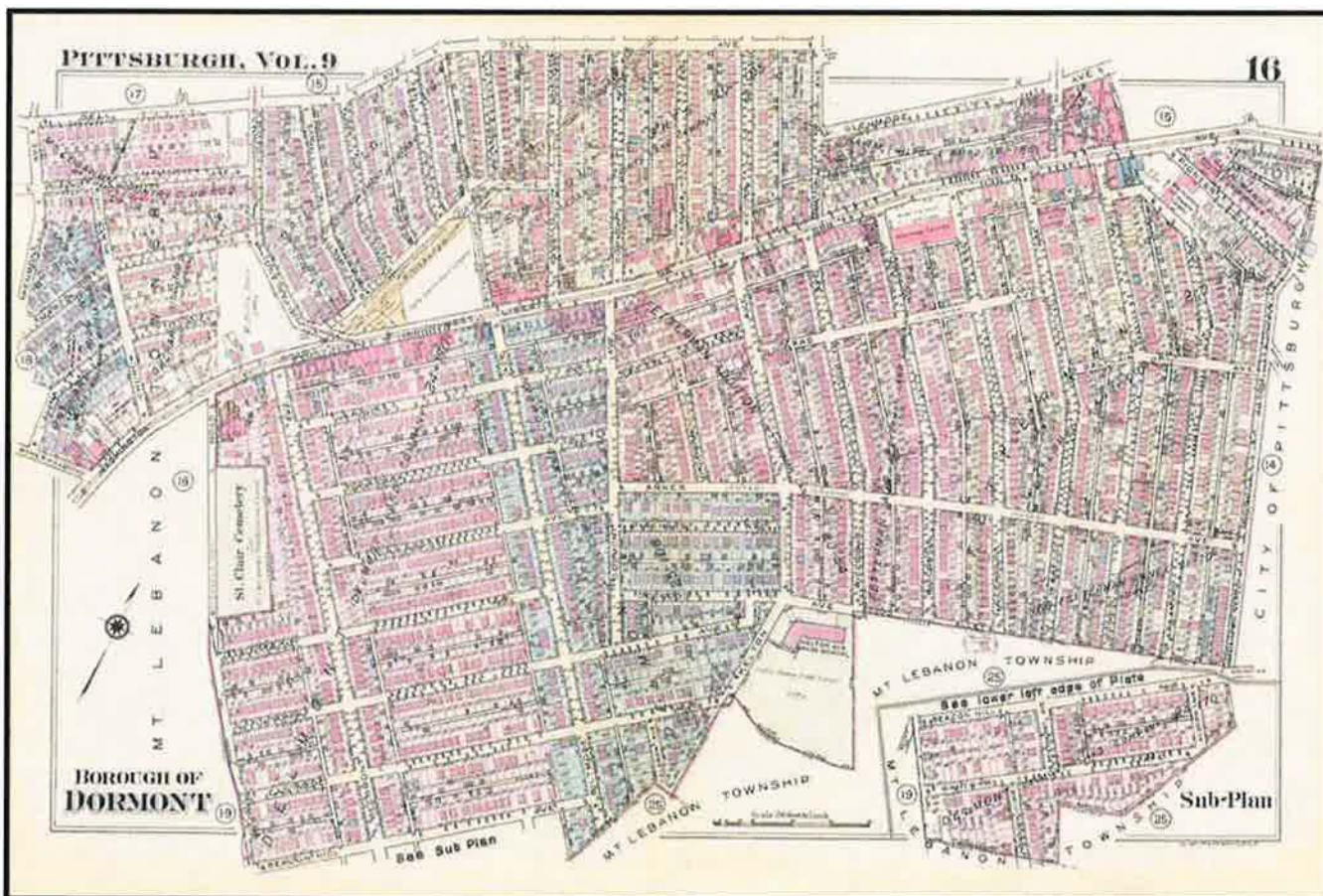
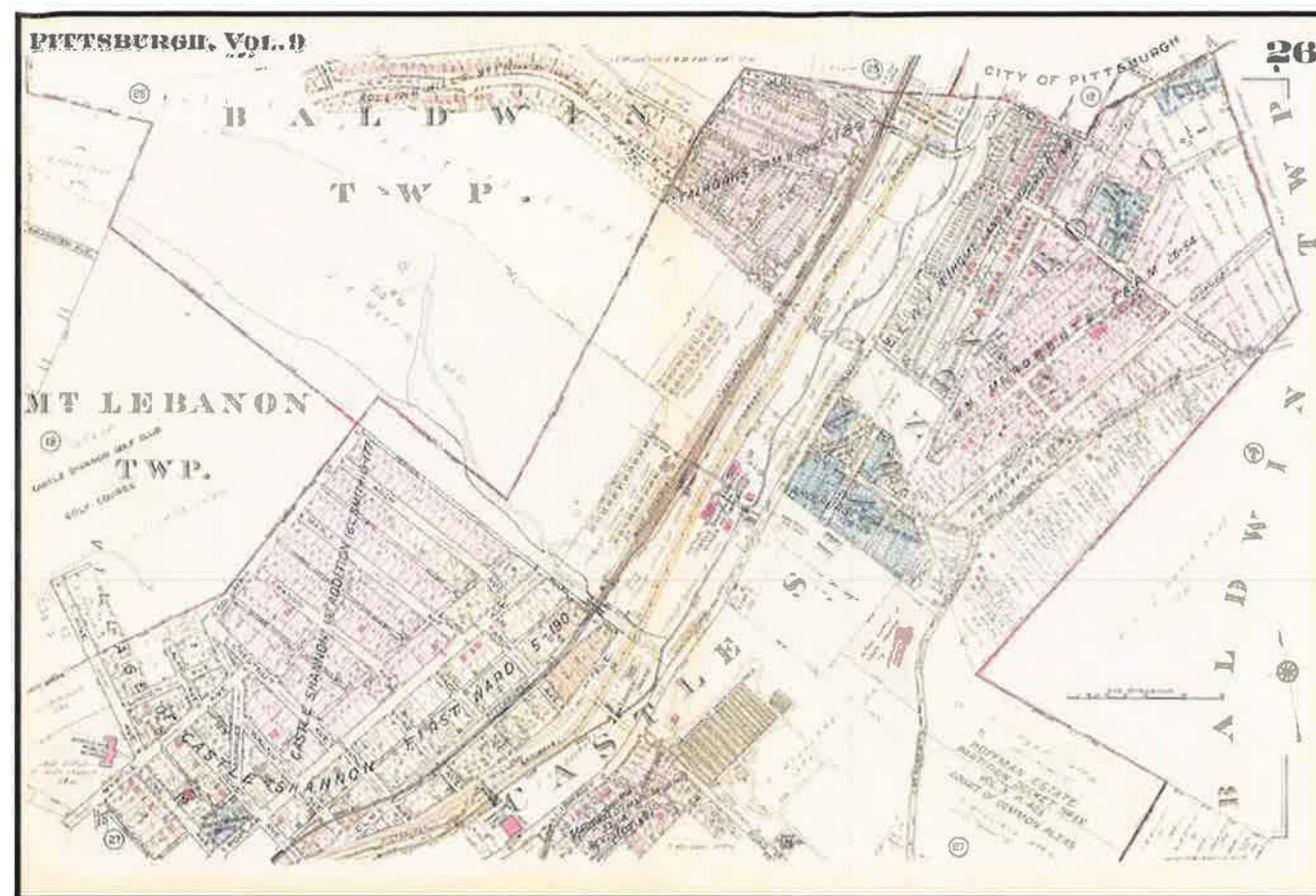
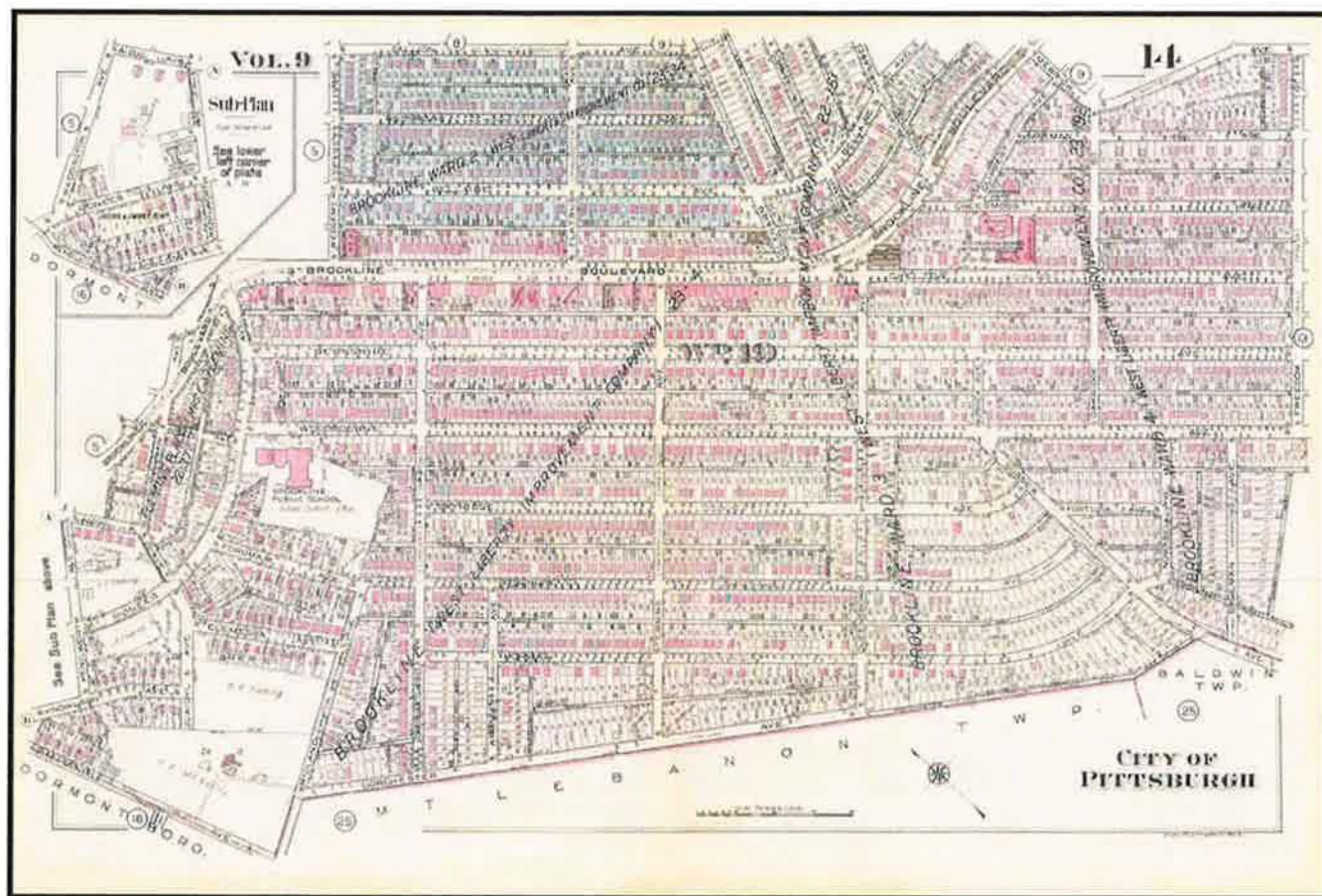
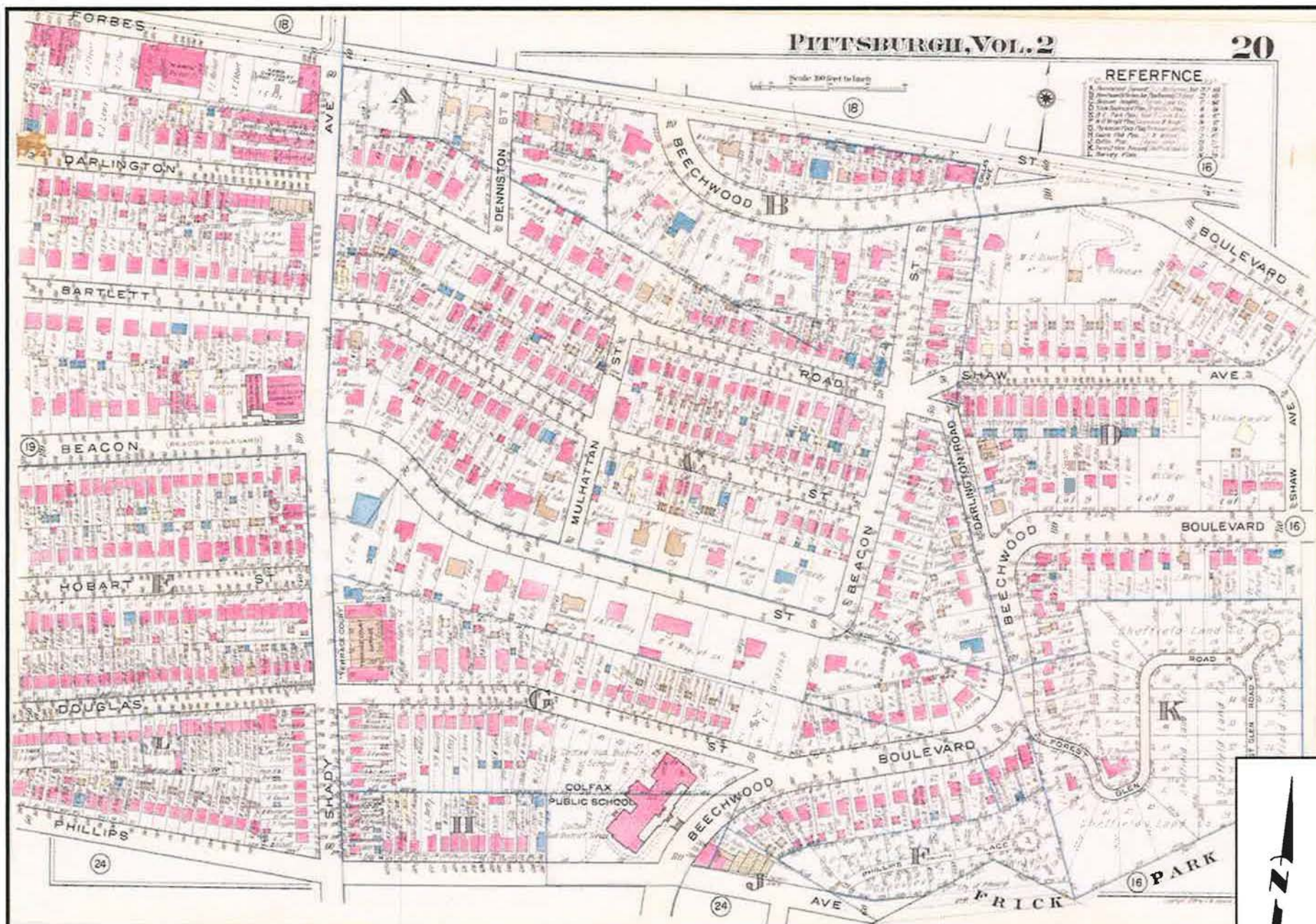


FIGURE 14 - PLATES OF SOUTH HILLS NEIGHBORHOODS FROM 1940  
(SEE FIGURE 12 FOR INDEX)

SOURCE: G.M. HOPKINS & CO. 1940






SOURCE: G.M. HOPKINS &amp; CO. 1939

FIGURE 15 - DETAIL OF A SQUIRREL HILL NEIGHBORHOOD IN 1939



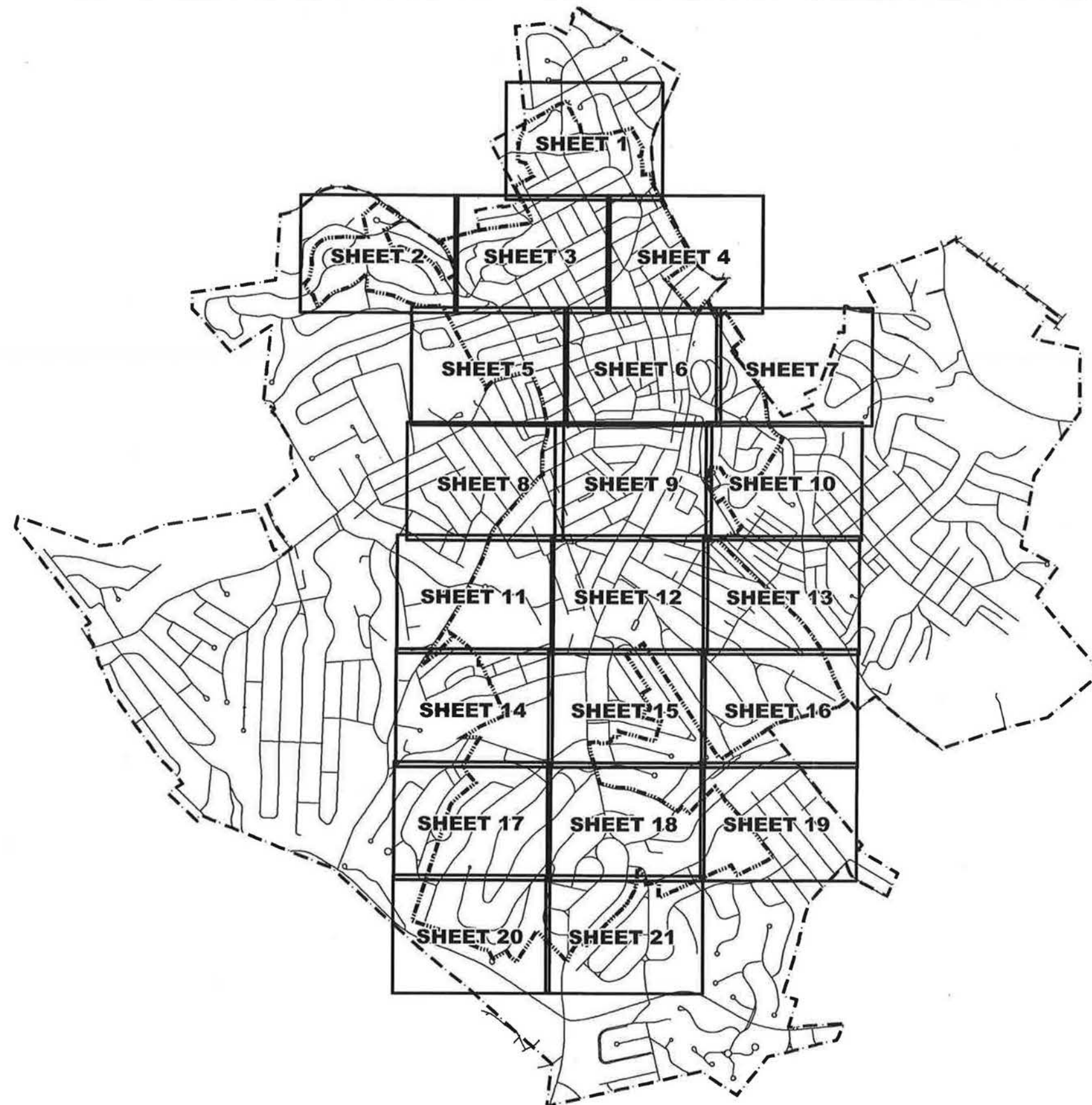


SOURCE: MICROSOFT CORPORATION 2012


FIGURE 16 - BIRD'S EYE DETAIL OF A  
SQUIRREL HILL NEIGHBORHOOD




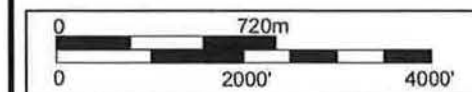




**Legend**

 NRHP Boundary

 Municipal Boundary



MT. LEBANON HISTORIC DISTRICT  
NRHP BOUNDARY

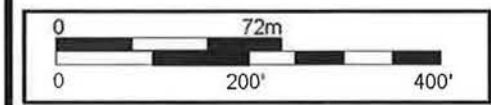
SITE PLAN  
INDEX

**SKELLY and LOY Inc.**  
CONSULTANTS IN  
ENVIRONMENT - ENERGY  
ENGINEERING - PLANNING



**Legend**

- Contributing Buildings
- Contributing Sites
- Non-contributing Buildings
- Non-contributing Sites
- Non-contributing Structure
- NRHP Boundary
- Municipal Boundary
- Photograph Locations

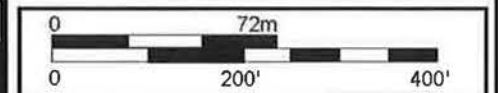






**Legend**

- Contributing Buildings
- Contributing Sites
- Non-contributing Buildings
- Non-contributing Sites
- Non-contributing Structure
- NRHP Boundary
- Municipal Boundary
- Photograph Locations



MT. LEBANON HISTORIC DISTRICT  
NRHP BOUNDARY

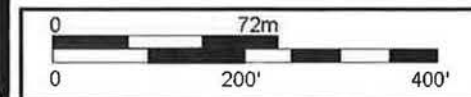
SITE PLAN  
SHEET 2 OF 21

**SKELLY and LOY Inc.**  
CONSULTANTS IN  
ENVIRONMENT - ENERGY  
ENGINEERING - PLANNING



**Legend**

- Contributing Buildings
- Contributing Sites
- Non-contributing Buildings
- Non-contributing Sites
- Non-contributing Structure
- NRHP Boundary
- Municipal Boundary
- Photograph Locations



MT. LEBANON HISTORIC DISTRICT  
NRHP BOUNDARY

SITE PLAN  
SHEET 3 OF 21

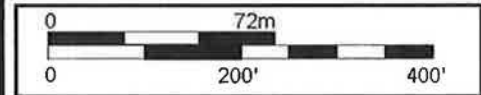
SKELLY and LOY Inc.  
CONSULTANTS IN  
ENVIRONMENT - ENERGY  
ENGINEERING - PLANNING





**Legend**

- Contributing Buildings
- Contributing Sites
- Non-contributing Buildings
- Non-contributing Sites
- Non-contributing Structure
- NRHP Boundary
- Municipal Boundary
- 38 Photograph Locations



MT. LEBANON HISTORIC DISTRICT  
NRHP BOUNDARY

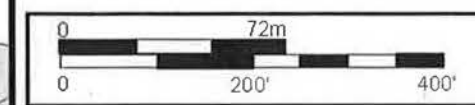
SITE PLAN  
SHEET 4 OF 21

SKELLY and LOY Inc.  
CONSULTANTS IN  
ENVIRONMENT - ENERGY  
ENGINEERING - PLANNING



# Legend

- Contributing Buildings
- Contributing Sites
- Non-contributing Buildings
- Non-contributing Sites
- Non-contributing Structure
- NRHP Boundary
- Municipal Boundary
- Photograph Locations

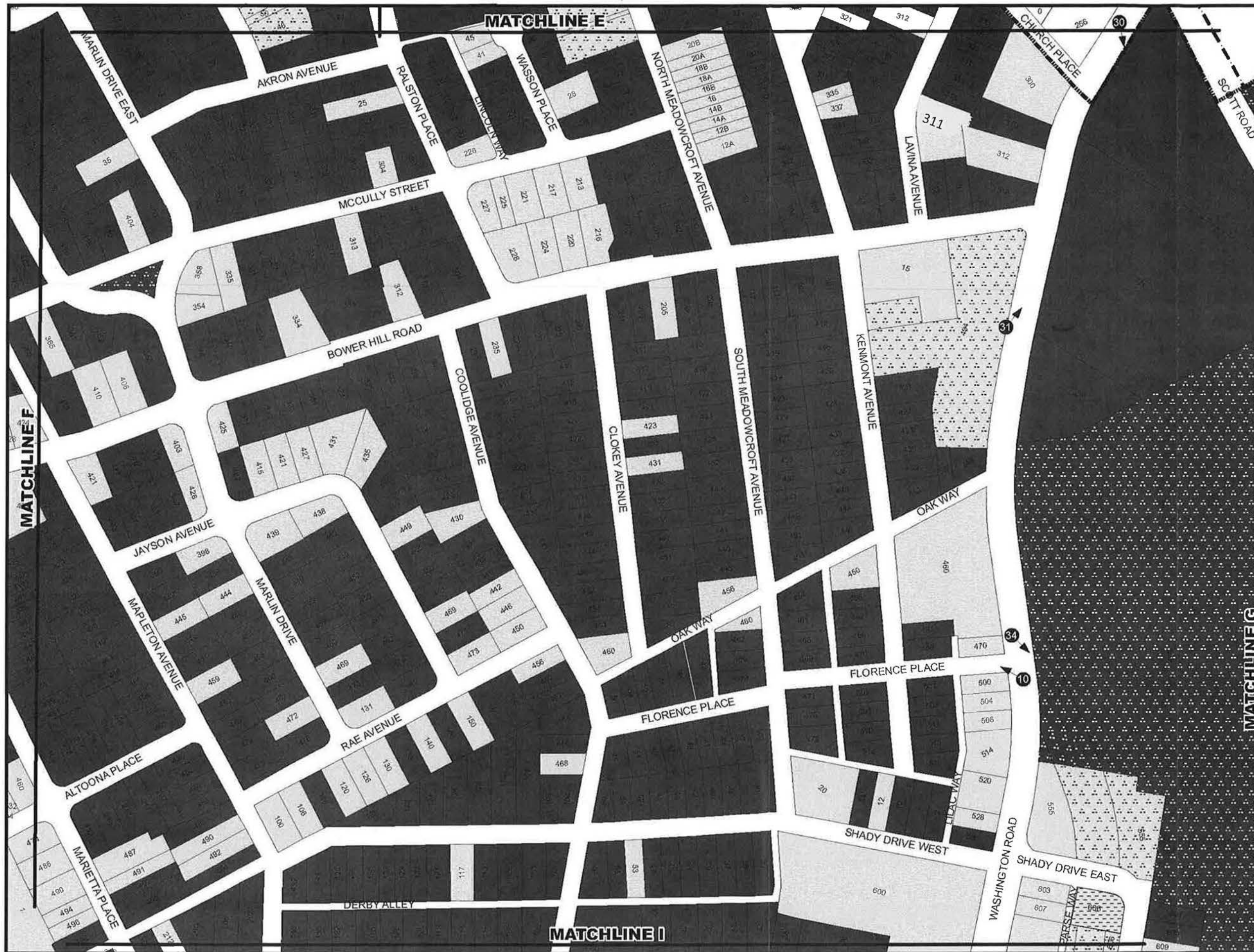


MT. LEBANON HISTORIC DISTRICT  
NRHP BOUNDARY

SITE PLAN  
SHEET 5 OF 21

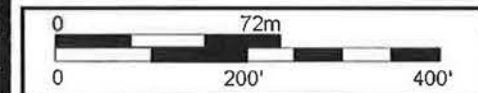
SKELLY and LOY Inc.  
CONSULTANTS IN  
ENVIRONMENT - ENERGY  
ENGINEERING - PLANNING





**Legend**

- Contributing Buildings
- Contributing Sites
- Non-contributing Buildings
- Non-contributing Sites
- Non-contributing Structure
- NRHP Boundary
- Municipal Boundary
- Photograph Locations



MT. LEBANON HISTORIC DISTRICT  
NRHP BOUNDARY

SITE PLAN  
SHEET 6 OF 21

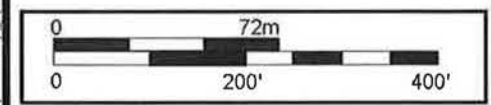
SKELLY and LOY Inc.  
CONSULTANTS IN  
ENVIRONMENT - ENERGY  
ENGINEERING - PLANNING

MATCHLINE G



**Legend**









- Contributing Buildings
- Contributing Sites
- Non-contributing Buildings
- Non-contributing Sites
- Non-contributing Structure
- NRHP Boundary
- Municipal Boundary
- 38 Photograph Locations

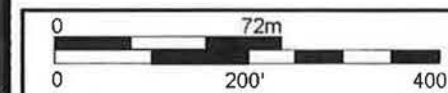






**Legend**

-  Contributing Buildings
-  Contributing Sites
-  Non-contributing Buildings
-  Non-contributing Sites
-  Non-contributing Structure
-  NRHP Boundary
-  Municipal Boundary
-  Photograph Locations

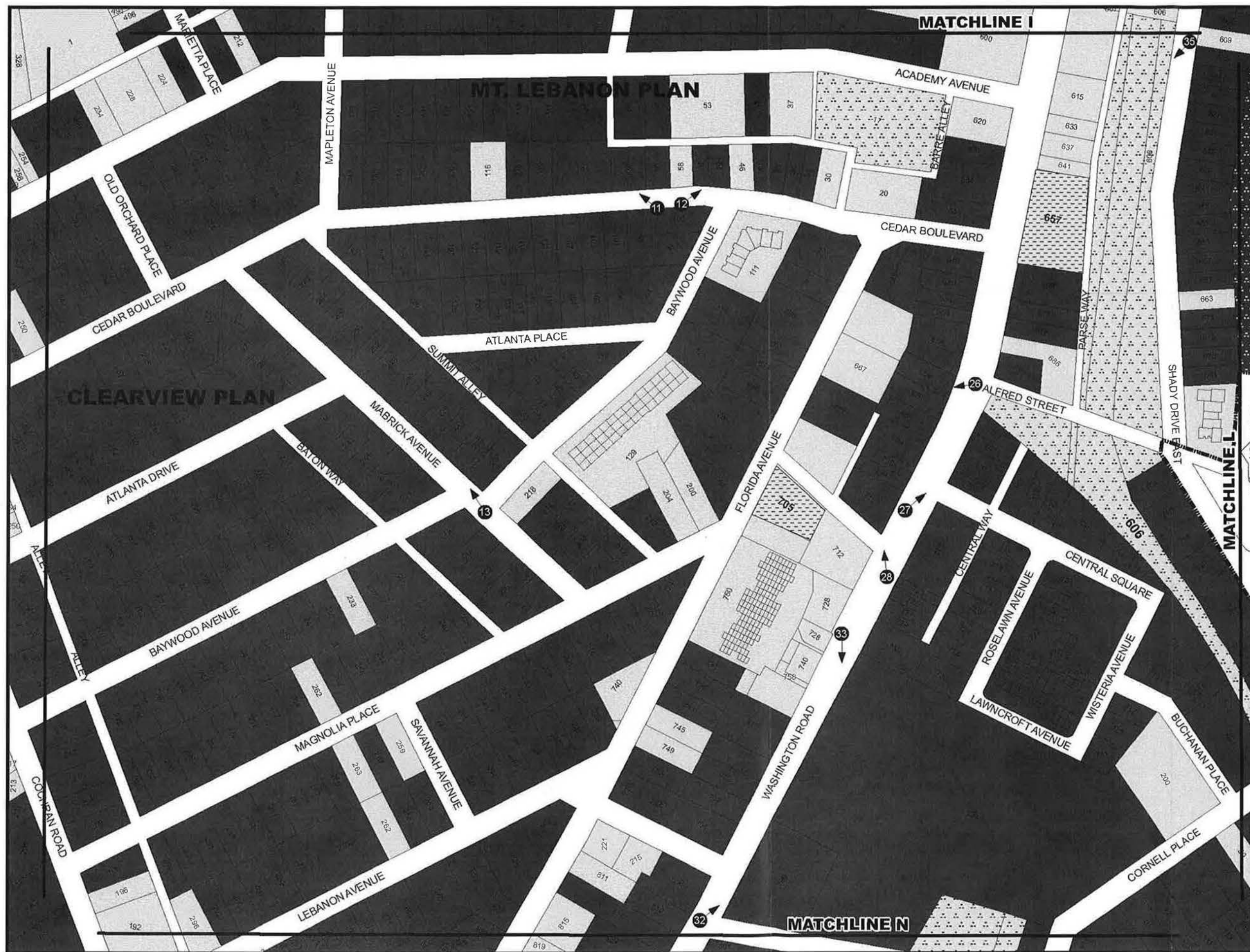


MT. LEBANON HISTORIC DISTRICT  
NRHP BOUNDARY

SITE PLAN  
SHEET 8 OF 21

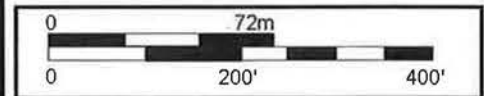
SKELLY and LOY Inc.  
CONSULTANTS IN  
ENVIRONMENT - ENERGY  
ENGINEERING - PLANNING



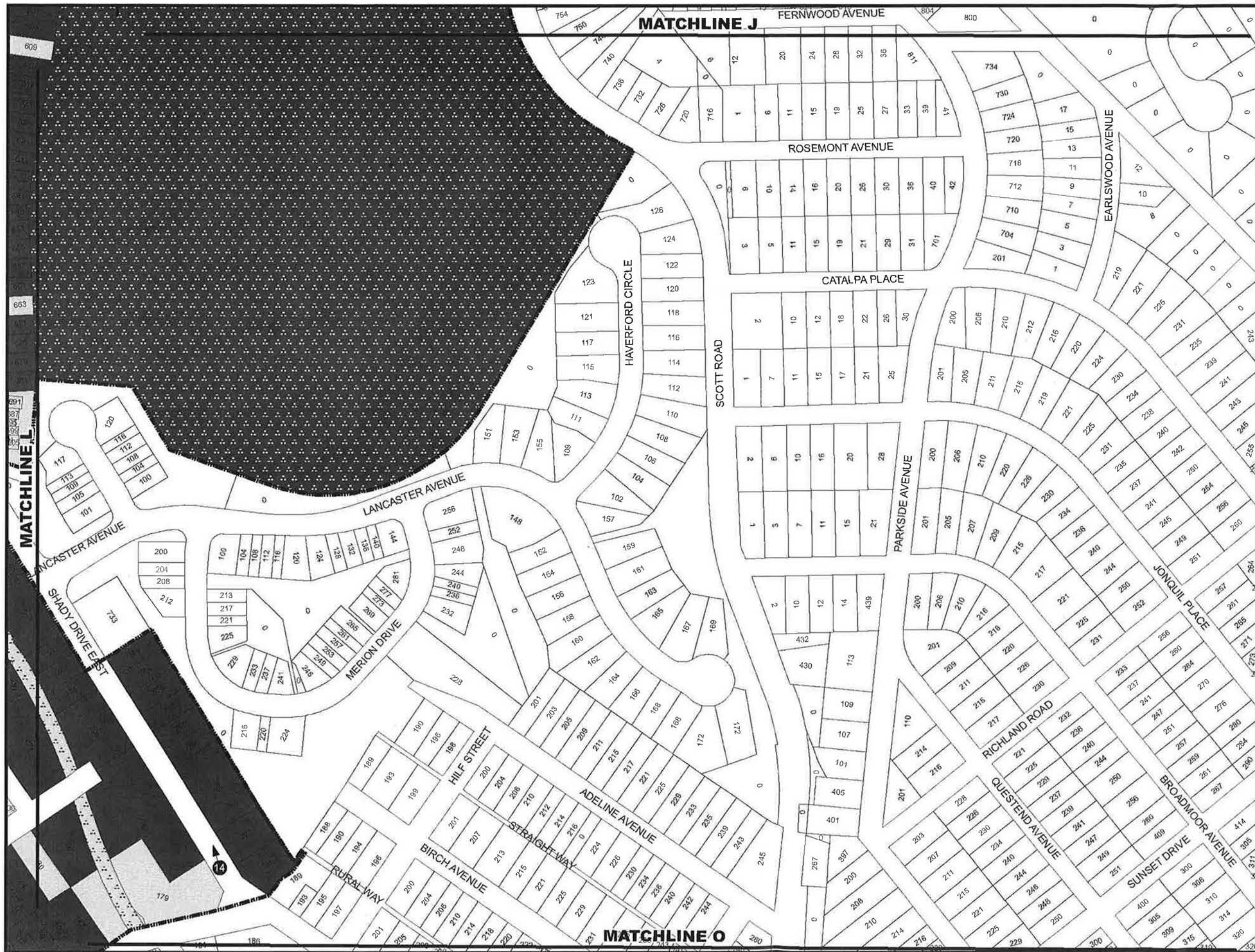


**Legend**

- Contributing Buildings
- Contributing Sites
- Non-contributing Buildings
- Non-contributing Sites
- Non-contributing Structure
- NRHP Boundary
- Municipal Boundary
- Photograph Locations

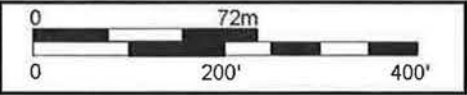




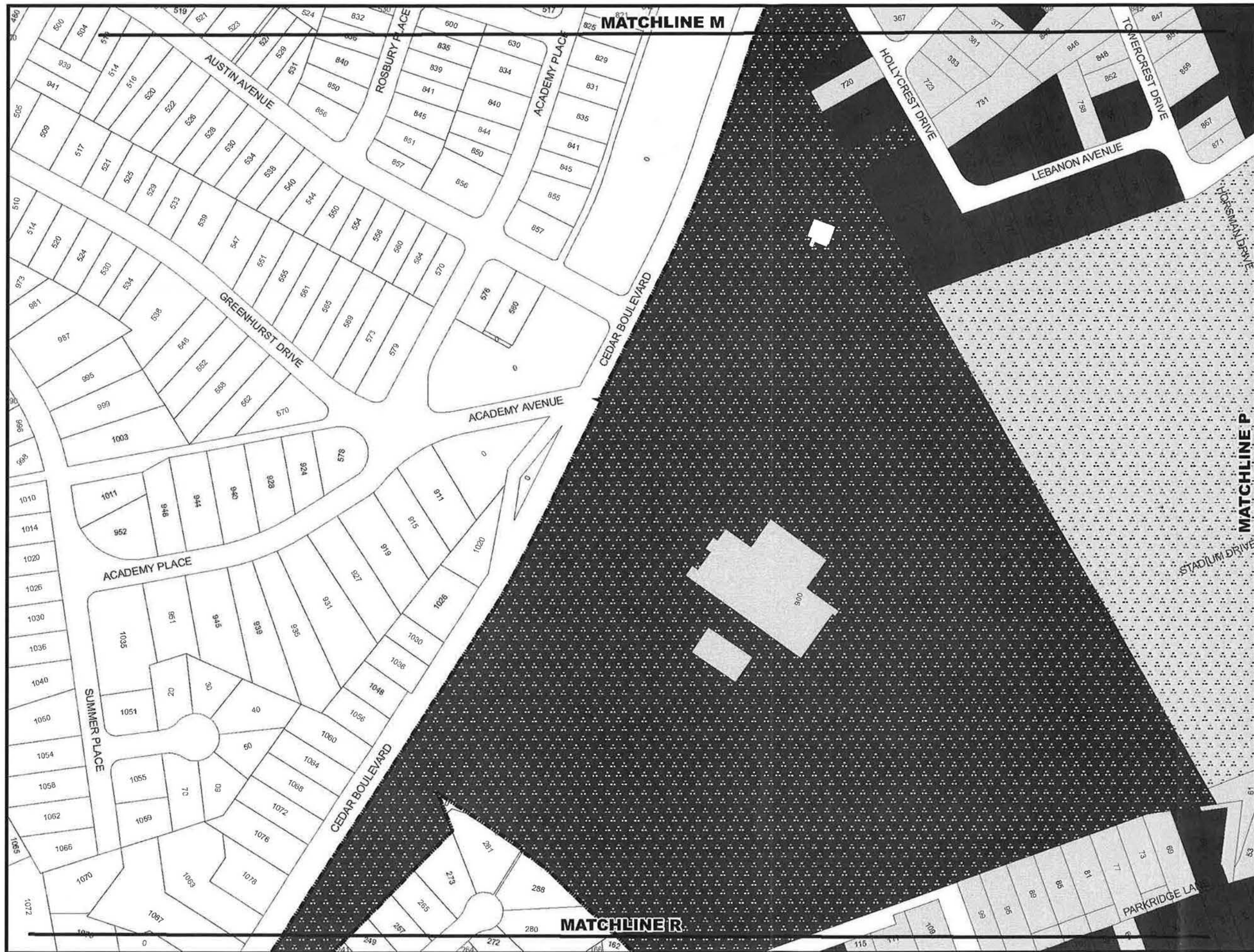


**Legend**

- Contributing Buildings
- Contributing Sites
- Non-contributing Buildings
- Non-contributing Sites
- Non-contributing Structure
- NRHP Boundary
- Municipal Boundary
- 38 Photograph Locations

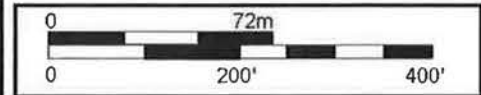






**Legend**

- Contributing Buildings
- Contributing Sites
- Non-contributing Buildings
- Non-contributing Sites
- Non-contributing Structure
- NRHP Boundary
- Municipal Boundary
- 38 Photograph Locations

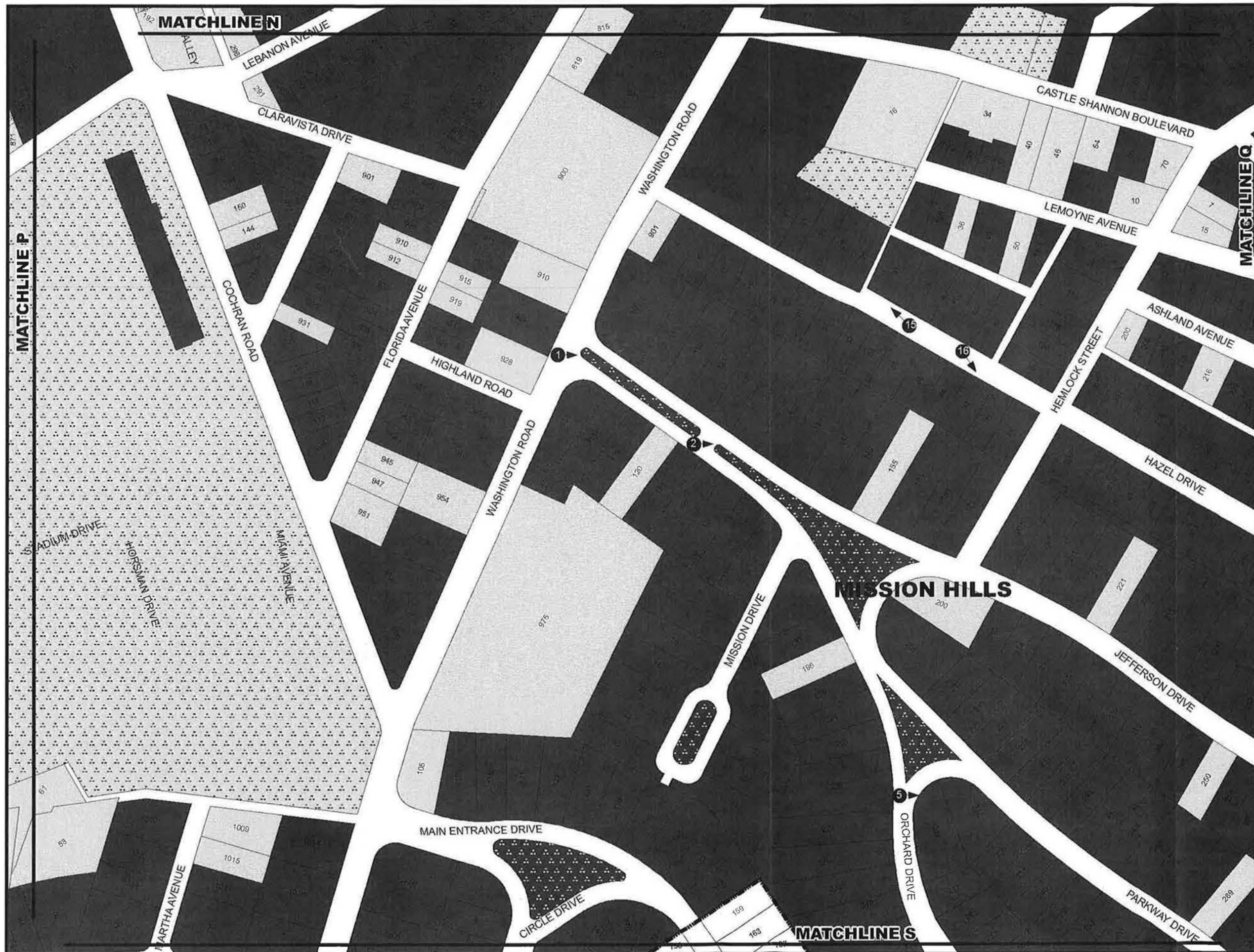


MT. LEBANON HISTORIC DISTRICT  
NRHP BOUNDARY

SITE PLAN  
SHEET 11 OF 21

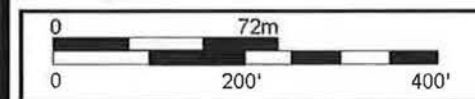
SKELLY and LOY Inc.  
CONSULTANTS IN  
ENVIRONMENT - ENERGY  
ENGINEERING - PLANNING





**Legend**

- Contributing Buildings
- Contributing Sites
- Non-contributing Buildings
- Non-contributing Sites
- Non-contributing Structure
- NRHP Boundary
- Municipal Boundary
- Photograph Locations

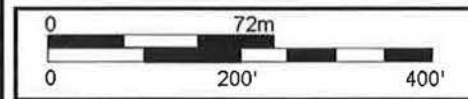






**Legend**

- Contributing Buildings
- Contributing Sites
- Non-contributing Buildings
- Non-contributing Sites
- Non-contributing Structure
- NRHP Boundary
- Municipal Boundary
- Photograph Locations

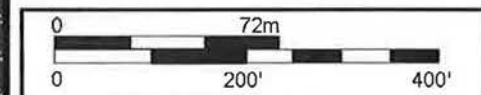






**Legend**

- Contributing Buildings
- Contributing Sites
- Non-contributing Buildings
- Non-contributing Sites
- Non-contributing Structure
- NRHP Boundary
- Municipal Boundary
- 38 Photograph Locations



MT. LEBANON HISTORIC DISTRICT  
NRHP BOUNDARY

SITE PLAN  
SHEET 14 OF 21

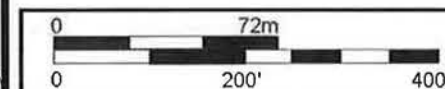
SKELLY and LOY Inc.  
CONSULTANTS IN  
ENVIRONMENT - ENERGY  
ENGINEERING - PLANNING





# Legend

- Contributing Buildings
- Contributing Sites
- Non-contributing Buildings
- Non-contributing Sites
- Non-contributing Structure
- NRHP Boundary
- Municipal Boundary
- Photograph Locations

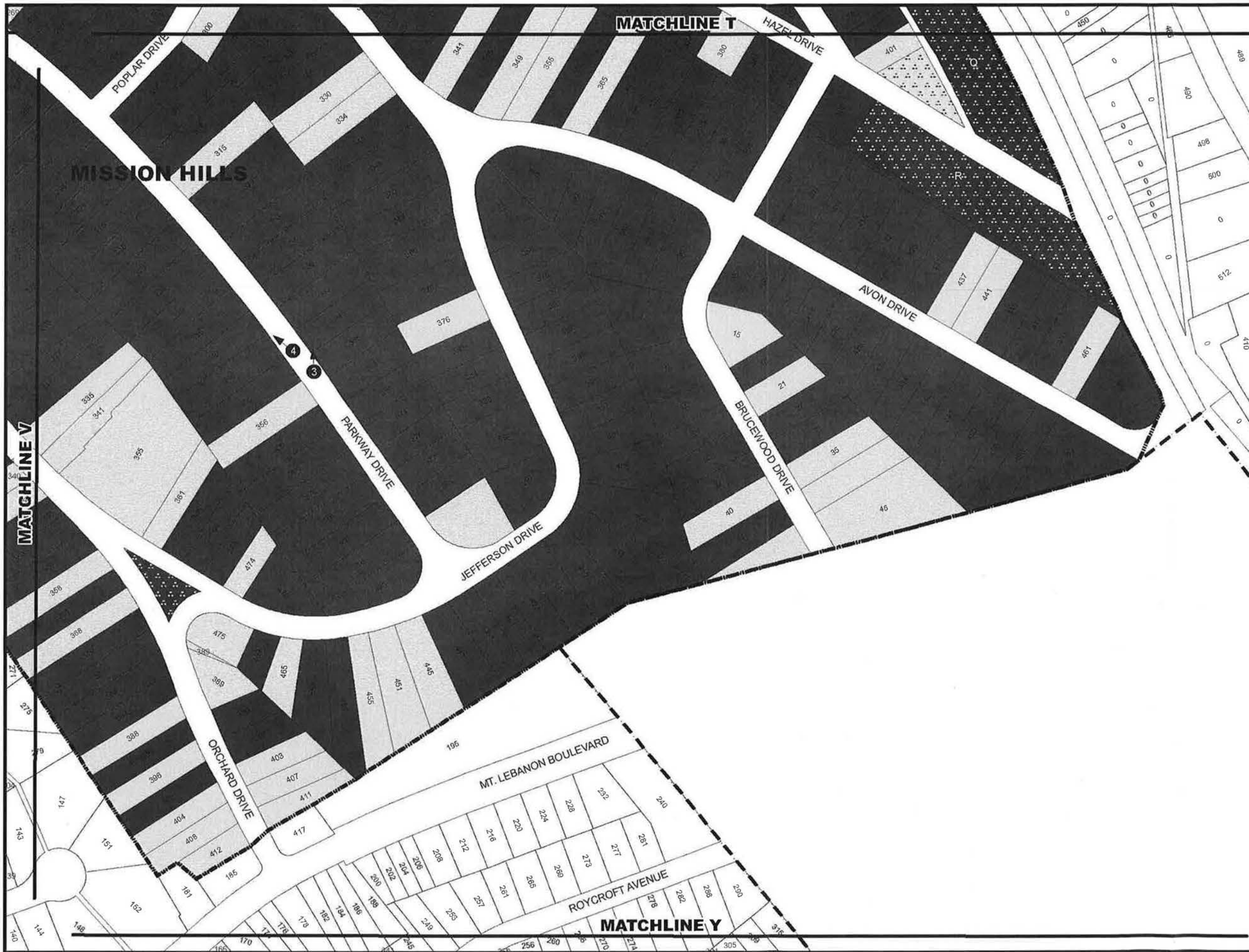


MT. LEBANON HISTORIC DISTRICT  
NRHP BOUNDARY

SITE PLAN  
SHEET 15 OF 21

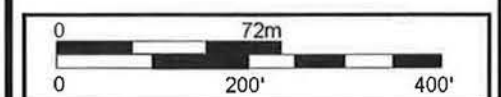
SKELLY and LOY Inc.  
CONSULTANTS IN  
ENVIRONMENT - ENERGY  
ENGINEERING - PLANNING





# **Legend**

- Contributing Buildings
- Contributing Sites
- Non-contributing Buildings
- Non-contributing Sites
- Non-contributing Structure
- NRHP Boundary
- Municipal Boundary
- 38 Photograph Locations



**MT. LEBANON HISTORIC DISTRICT  
NRHP BOUNDARY**

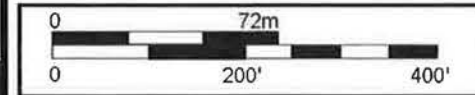
**SITE PLAN  
SHEET 16 OF 21**

**SKELLY and LOY Inc.**  
CONSULTANTS IN  
ENVIRONMENT - ENERGY  
ENGINEERING - PLANNING



**Legend**

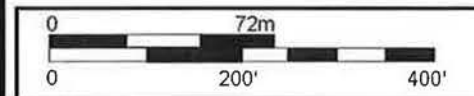
- Contributing Buildings
- Contributing Sites
- Non-contributing Buildings
- Non-contributing Sites
- Non-contributing Structure
- NRHP Boundary
- Municipal Boundary
- Photograph Locations







- Legend**
- Contributing Buildings
  - Contributing Sites
  - Non-contributing Buildings
  - Non-contributing Sites
  - Non-contributing Structure
  - NRHP Boundary
  - Municipal Boundary
  - 38 Photograph Locations











MT. LEBANON HISTORIC DISTRICT  
NRHP BOUNDARY

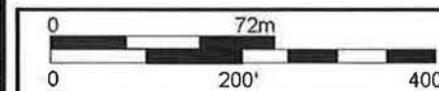
SITE PLAN  
SHEET 18 OF 21

SKELLY and LOY Inc.  
CONSULTANTS IN  
ENVIRONMENT - ENERGY  
ENGINEERING - PLANNING



**Legend**

-  Contributing Buildings
-  Contributing Sites
-  Non-contributing Buildings
-  Non-contributing Sites
-  Non-contributing Structure
-  NRHP Boundary
-  Municipal Boundary
-  Photograph Locations



MT. LEBANON HISTORIC DISTRICT  
NRHP BOUNDARY

SITE PLAN  
SHEET 19 OF 21

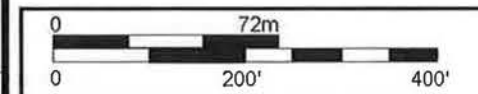
SKELLY and LOY Inc.  
CONSULTANTS IN  
ENVIRONMENT - ENERGY  
ENGINEERING - PLANNING





**Legend**

- Contributing Buildings
- Contributing Sites
- Non-contributing Buildings
- Non-contributing Sites
- Non-contributing Structure
- NRHP Boundary
- Municipal Boundary
- 38 Photograph Locations



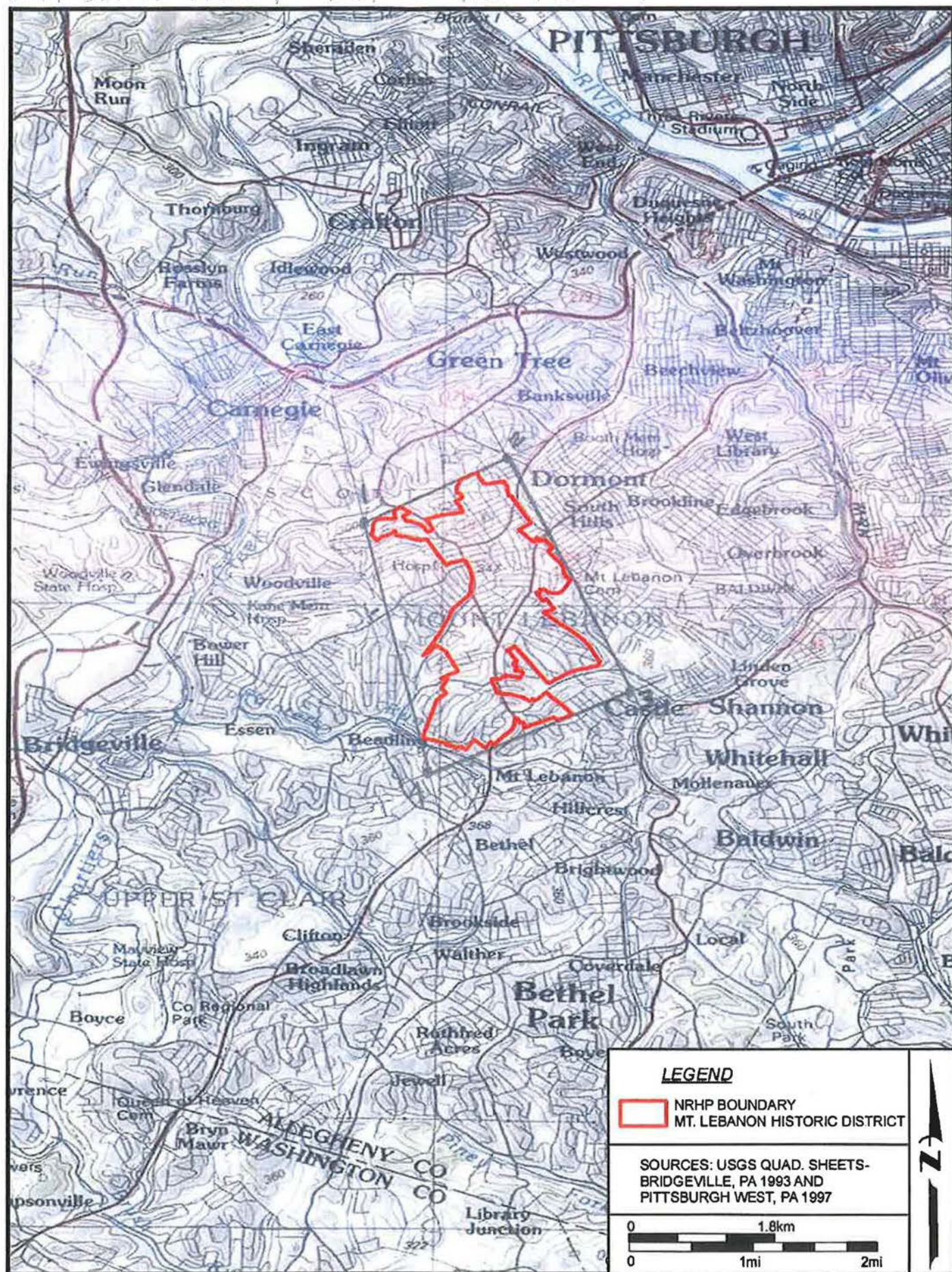
MT. LEBANON HISTORIC DISTRICT  
NRHP BOUNDARY





1. 17 579011 4411201 3. 17 582304 4462661  
2. 17 579013 4472307 4. 17 579012 4462661

NAD 1927



MUNICIPALITY OF MT. LEBANON, ALLEGHENY COUNTY, PENNSYLVANIA



|    | A                | B                   | C        | D             | E                | F             | G          | H                       | K             | L                   |
|----|------------------|---------------------|----------|---------------|------------------|---------------|------------|-------------------------|---------------|---------------------|
| 1  | Map Sheet Number | Property Address    | Zip Code | Tax Parcel ID | NRHP Status      | Historic Name | Year Built | Lot Size (Approx. SqFt) | Resource Type | Current Function    |
| 2  | 1                | 100 BEVERLY ROAD    | 15216    | 0098-A-00174  | Contributing     | Apartments    | 1935       | 17,676                  | Building      | Domestic - Multiple |
| 3  | 1                | 110 BEVERLY ROAD    | 15216    | 0098-A-00170  | Contributing     | N/A           | 1929       | 17,090                  | Building      | Commerce/Trade      |
| 4  | 1                | 272 DIXON AVENUE    | 15216    | 0064-S-00116  | Contributing     | N/A           | 1934       | 7,427                   | Building      | Domestic            |
| 5  | 1                | 275 DIXON AVENUE    | 15216    | 0099-D-00036  | Contributing     | N/A           | 1929       | 5,646                   | Building      | Domestic            |
| 6  | 1                | 280 DIXON AVENUE    | 15216    | 0064-S-00118  | Contributing     | N/A           | 1931       | 6,352                   | Building      | Domestic            |
| 7  | 1                | 281 DIXON AVENUE    | 15216    | 0099-D-00038  | Contributing     | N/A           | 1931       | 6,059                   | Building      | Domestic            |
| 8  | 1                | 285 DIXON AVENUE    | 15216    | 0099-D-00040  | Contributing     | N/A           | 1929       | 7,633                   | Building      | Domestic            |
| 9  | 1                | 286 DIXON AVENUE    | 15216    | 0064-S-00120  | Contributing     | N/A           | 1928       | 8,424                   | Building      | Domestic            |
| 10 | 1                | 288 DIXON AVENUE    | 15216    | 0099-D-00028  | Contributing     | N/A           | 1931       | 5,489                   | Building      | Domestic            |
| 11 | 1                | 291 DIXON AVENUE    | 15216    | 0099-D-00042  | Contributing     | N/A           | 1930       | 5,565                   | Building      | Domestic            |
| 12 | 1                | 292 DIXON AVENUE    | 15216    | 0099-D-00026  | Contributing     | N/A           | 1930       | 6,056                   | Building      | Domestic            |
| 13 | 1                | 293 DIXON AVENUE    | 15216    | 0099-D-00044  | Contributing     | N/A           | 1937       | 6,354                   | Building      | Domestic            |
| 14 | 1                | 296 DIXON AVENUE    | 15216    | 0099-D-00024  | Contributing     | N/A           | 1929       | 5,934                   | Building      | Domestic            |
| 15 | 1                | 299 DIXON AVENUE    | 15216    | 0099-D-00046  | Contributing     | N/A           | 1936       | 6,422                   | Building      | Domestic            |
| 16 | 1                | 300 DIXON AVENUE    | 15216    | 0099-D-00014  | Contributing     | N/A           | 1931       | 7,083                   | Building      | Domestic            |
| 17 | 1                | 301 DIXON AVENUE    | 15216    | 0099-D-00050  | Contributing     | N/A           | 1937       | 7,413                   | Building      | Domestic            |
| 18 | 1                | 304 DIXON AVENUE    | 15216    | 0099-D-00012  | Non-contributing | N/A           | 1950       | 6,003                   | Building      | Domestic            |
| 19 | 1                | 305 DIXON AVENUE    | 15216    | 0099-D-00052  | Contributing     | N/A           | 1930       | 6,330                   | Building      | Domestic            |
| 20 | 1                | 310 DIXON AVENUE    | 15216    | 0099-D-00010  | Non-contributing | N/A           | 1950       | 6,054                   | Building      | Domestic            |
| 21 | 1                | 311 DIXON AVENUE    | 15216    | 0099-D-00054  | Contributing     | N/A           | 1937       | 6,442                   | Building      | Domestic            |
| 22 | 1                | 314 DIXON AVENUE    | 15216    | 0099-D-00008  | Contributing     | N/A           | 1930       | 5,837                   | Building      | Domestic            |
| 23 | 1                | 315 DIXON AVENUE    | 15216    | 0099-D-00056  | Contributing     | N/A           | 1945       | 6,663                   | Building      | Domestic            |
| 24 | 1                | 316 DIXON AVENUE    | 15216    | 0099-D-00006  | Contributing     | N/A           | 1937       | 6,099                   | Building      | Domestic            |
| 25 | 1                | 317 DIXON AVENUE    | 15216    | 0099-D-00058  | Contributing     | N/A           | 1935       | 6,558                   | Building      | Domestic            |
| 26 | 1                | 320 DIXON AVENUE    | 15216    | 0099-C-00254  | Contributing     | N/A           | 1930       | 5,440                   | Building      | Domestic            |
| 27 | 1                | 326 DIXON AVENUE    | 15216    | 0099-C-00252  | Contributing     | N/A           | 1931       | 6,953                   | Building      | Domestic            |
| 28 | 1                | 243 KENFOREST DRIVE | 15216    | 0064-S-00214  | Contributing     | N/A           | 1937       | 8,782                   | Building      | Domestic            |
| 29 | 1                | 247 KENFOREST DRIVE | 15216    | 0064-S-00212  | Contributing     | N/A           | 1938       | 8,724                   | Building      | Domestic            |
| 30 | 1                | 253 KENFOREST DRIVE | 15216    | 0064-S-00210  | Contributing     | N/A           | 1936       | 10,072                  | Building      | Domestic            |
| 31 | 1                | 257 KENFOREST DRIVE | 15216    | 0064-S-00208  | Contributing     | N/A           | 1939       | 11,725                  | Building      | Domestic            |
| 32 | 1                | 260 KENFOREST DRIVE | 15216    | 0064-S-00243  | Contributing     | N/A           | 1939       | 11,402                  | Building      | Domestic            |
| 33 | 1                | 263 KENFOREST DRIVE | 15216    | 0064-S-00206  | Contributing     | N/A           | 1938       | 10,165                  | Building      | Domestic            |
| 34 | 1                | 266 KENFOREST DRIVE | 15216    | 0064-S-00245  | Contributing     | N/A           | 1938       | 9,596                   | Building      | Domestic            |
| 35 | 1                | 268 KENFOREST DRIVE | 15216    | 0064-S-00248  | Contributing     | N/A           | 1939       | 11,703                  | Building      | Domestic            |
| 36 | 1                | 269 KENFOREST DRIVE | 15216    | 0064-S-00204  | Contributing     | N/A           | 1940       | 10,414                  | Building      | Domestic            |



|    | A                | B                   | C        | D             | E                | F             | G          | H                       | K             | L                   |
|----|------------------|---------------------|----------|---------------|------------------|---------------|------------|-------------------------|---------------|---------------------|
| 1  | Map Sheet Number | Property Address    | Zip Code | Tax Parcel ID | NRHP Status      | Historic Name | Year Built | Lot Size (Approx. SqFt) | Resource Type | Current Function    |
| 37 | 1                | 271 KENFOREST DRIVE | 15216    | 0064-S-00202  | Contributing     | N/A           | 1930       | 10,796                  | Building      | Domestic            |
| 38 | 1                | 278 KENFOREST DRIVE | 15216    | 0064-S-00251  | Contributing     | N/A           | 1940       | 13,470                  | Building      | Domestic            |
| 39 | 1                | 1635 MCFARLAND ROAD | 15216    | 0098-A-00160  | Non-contributing | N/A           | 1936       | 23,365                  | Building      | Commerce/Trade      |
| 40 | 1                | 135 MORRISON DRIVE  | 15216    | 0063-N-00252  | Non-contributing | Duplex        | 1960       | 12,613                  | Building      | Domestic - Multiple |
| 41 | 1                | 143 MORRISON DRIVE  | 15216    | 0063-N-00248  | Non-contributing | Duplex        | 1949       | 7,039                   | Building      | Domestic - Multiple |
| 42 | 1                | 147 MORRISON DRIVE  | 15216    | 0063-N-00246  | Contributing     | Duplex        | 1941       | 7,717                   | Building      | Domestic - Multiple |
| 43 | 1                | 150 MORRISON DRIVE  | 15216    | 0063-N-00276  | Non-contributing | Duplex        | 1950       | 9,028                   | Building      | Domestic - Multiple |
| 44 | 1                | 151 MORRISON DRIVE  | 15216    | 0063-N-00244  | Contributing     | Duplex        | 1931       | 8,619                   | Building      | Domestic - Multiple |
| 45 | 1                | 154 MORRISON DRIVE  | 15216    | 0063-N-00278  | Non-contributing | Duplex        | 1949       | 7,836                   | Building      | Domestic - Multiple |
| 46 | 1                | 155 MORRISON DRIVE  | 15216    | 0063-N-00242  | Contributing     | Duplex        | 1937       | 8,671                   | Building      | Domestic - Multiple |
| 47 | 1                | 158 MORRISON DRIVE  | 15216    | 0063-N-00280  | Non-contributing | Duplex        | 1925       | 7,787                   | Building      | Domestic - Multiple |
| 48 | 1                | 159 MORRISON DRIVE  | 15216    | 0063-N-00240  | Contributing     | Duplex        | 1929       | 9,449                   | Building      | Domestic - Multiple |
| 49 | 1                | 162 MORRISON DRIVE  | 15216    | 0063-N-00282  | Contributing     | Duplex        | 1925       | 4,201                   | Building      | Domestic - Multiple |
| 50 | 1                | 163 MORRISON DRIVE  | 15216    | 0063-N-00238  | Contributing     | Duplex        | 1930       | 8,974                   | Building      | Domestic - Multiple |
| 51 | 1                | 164 MORRISON DRIVE  | 15216    | 0063-N-00283  | Contributing     | Duplex        | 1925       | 3,769                   | Building      | Domestic - Multiple |
| 52 | 1                | 166 MORRISON DRIVE  | 15216    | 0063-N-00284  | Non-contributing | Duplex        | 1925       | 7,672                   | Building      | Domestic - Multiple |
| 53 | 1                | 167 MORRISON DRIVE  | 15216    | 0063-N-00360  | Non-contributing | N/A           | 1950       | 8,783                   | Building      | Domestic            |
| 54 | 1                | 170 MORRISON DRIVE  | 15216    | 0063-N-00285  | Non-contributing | Duplex        | 1925       | 8,661                   | Building      | Domestic - Multiple |
| 55 | 1                | 171 MORRISON DRIVE  | 15216    | 0063-N-00234  | Non-contributing | Duplex        | 1951       | 6,565                   | Building      | Domestic - Multiple |
| 56 | 1                | 174 MORRISON DRIVE  | 15216    | 0063-N-00287  | Non-contributing | Duplex        | 1933       | 4,253                   | Building      | Domestic - Multiple |

|    | A                | B                  | C        | D             | E                | F             | G          | H                       | K             | L                   |
|----|------------------|--------------------|----------|---------------|------------------|---------------|------------|-------------------------|---------------|---------------------|
| 1  | Map Sheet Number | Property Address   | Zip Code | Tax Parcel ID | NRHP Status      | Historic Name | Year Built | Lot Size (Approx. SqFt) | Resource Type | Current Function    |
| 57 | 1                | 175 MORRISON DRIVE | 15216    | 0063-N-00232  | Contributing     | Duplex        | 1929       | 3,621                   | Building      | Domestic - Multiple |
| 58 | 1                | 176 MORRISON DRIVE | 15216    | 0063-N-00286  | Contributing     | Duplex        | 1933       | 3,658                   | Building      | Domestic - Multiple |
| 59 | 1                | 177 MORRISON DRIVE | 15216    | 0063-N-00230  | Contributing     | Duplex        | 1929       | 3,305                   | Building      | Domestic - Multiple |
| 60 | 1                | 178 MORRISON DRIVE | 15216    | 0063-N-00289  | Non-contributing | Duplex        | 1925       | 3,823                   | Building      | Domestic - Multiple |
| 61 | 1                | 179 MORRISON DRIVE | 15216    | 0063-N-00228  | Contributing     | Duplex        | 1929       | 4,184                   | Building      | Domestic - Multiple |
| 62 | 1                | 180 MORRISON DRIVE | 15216    | 0063-N-00292  | Contributing     | Duplex        | 1925       | 3,611                   | Building      | Domestic - Multiple |
| 63 | 1                | 181 MORRISON DRIVE | 15216    | 0063-N-00226  | Contributing     | Duplex        | 1929       | 3,914                   | Building      | Domestic - Multiple |
| 64 | 1                | 182 MORRISON DRIVE | 15216    | 0063-N-00293  | Non-contributing | Duplex        | 1925       | 6,791                   | Building      | Domestic - Multiple |
| 65 | 1                | 183 MORRISON DRIVE | 15216    | 0063-N-00224  | Contributing     | Apartments    | 1936       | 10,492                  | Building      | Domestic - Multiple |
| 66 | 1                | 186 MORRISON DRIVE | 15216    | 0063-N-00294  | Contributing     | N/A           | 1925       | 8,402                   | Building      | Domestic            |
| 67 | 1                | 187 MORRISON DRIVE | 15216    | 0063-N-00220  | Contributing     | Apartments    | 1930       | 13,089                  | Building      | Domestic - Multiple |
| 68 | 1                | 188 MORRISON DRIVE | 15216    | 0063-N-00296  | Non-contributing | Duplex        | 1949       | 6,347                   | Building      | Domestic - Multiple |
| 69 | 1                | 191 MORRISON DRIVE | 15216    | 0098-A-00192  | Contributing     | N/A           | 1929       | 8,978                   | Building      | Domestic            |
| 70 | 1                | 192 MORRISON DRIVE | 15216    | 0063-N-00298  | Non-contributing | Duplex        | 1950       | 6,248                   | Building      | Domestic - Multiple |
| 71 | 1                | 196 MORRISON DRIVE | 15216    | 0063-N-00304  | Contributing     | Duplex        | 1937       | 11,237                  | Building      | Domestic - Multiple |
| 72 | 1                | 201 MORRISON DRIVE | 15216    | 0098-A-00234  | Non-contributing | Duplex        | 1949       | 8,333                   | Building      | Domestic - Multiple |
| 73 | 1                | 204 MORRISON DRIVE | 15216    | 0098-A-00206  | Contributing     | N/A           | 1931       | 7,535                   | Building      | Domestic            |
| 74 | 1                | 205 MORRISON DRIVE | 15216    | 0098-A-00232  | Contributing     | N/A           | 1931       | 5,900                   | Building      | Domestic            |
| 75 | 1                | 211 MORRISON DRIVE | 15216    | 0098-A-00230  | Contributing     | N/A           | 1926       | 5,900                   | Building      | Domestic            |
| 76 | 1                | 214 MORRISON DRIVE | 15216    | 0098-A-00210  | Contributing     | N/A           | 1926       | 9,364                   | Building      | Domestic            |
| 77 | 1                | 215 MORRISON DRIVE | 15216    | 0098-A-00228  | Contributing     | N/A           | 1933       | 5,900                   | Building      | Domestic            |
| 78 | 1                | 216 MORRISON DRIVE | 15216    | 0098-A-00212  | Contributing     | N/A           | 1931       | 5,916                   | Building      | Domestic            |
| 79 | 1                | 219 MORRISON DRIVE | 15216    | 0098-A-00226  | Contributing     | N/A           | 1934       | 5,900                   | Building      | Domestic            |



|     | A                | B                  | C        | D             | E                | F             | G          | H                       | K             | L                   |
|-----|------------------|--------------------|----------|---------------|------------------|---------------|------------|-------------------------|---------------|---------------------|
| 1   | Map Sheet Number | Property Address   | Zip Code | Tax Parcel ID | NRHP Status      | Historic Name | Year Built | Lot Size (Approx. SqFt) | Resource Type | Current Function    |
| 80  | 1                | 220 MORRISON DRIVE | 15216    | 0098-A-00214  | Contributing     | N/A           | 1928       | 6,193                   | Building      | Domestic            |
| 81  | 1                | 221 MORRISON DRIVE | 15216    | 0098-A-00224  | Contributing     | N/A           | 1928       | 5,900                   | Building      | Domestic            |
| 82  | 1                | 223 MORRISON DRIVE | 15216    | 0098-A-00222  | Contributing     | N/A           | 1929       | 5,900                   | Building      | Domestic            |
| 83  | 1                | 224 MORRISON DRIVE | 15216    | 0098-A-00216  | Contributing     | N/A           | 1930       | 6,056                   | Building      | Domestic            |
| 84  | 1                | 230 MORRISON DRIVE | 15216    | 0099-D-00208  | Contributing     | N/A           | 1929       | 5,951                   | Building      | Domestic            |
| 85  | 1                | 234 MORRISON DRIVE | 15216    | 0099-D-00206  | Contributing     | N/A           | 1929       | 6,080                   | Building      | Domestic            |
| 86  | 1                | 236 MORRISON DRIVE | 15216    | 0099-D-00204  | Contributing     | N/A           | 1935       | 6,037                   | Building      | Domestic            |
| 87  | 1                | 240 MORRISON DRIVE | 15216    | 0099-D-00202  | Contributing     | N/A           | 1930       | 5,977                   | Building      | Domestic            |
| 88  | 1                | 246 MORRISON DRIVE | 15216    | 0099-D-00200  | Contributing     | N/A           | 1929       | 6,100                   | Building      | Domestic            |
| 89  | 1                | 250 MORRISON DRIVE | 15216    | 0099-D-00198  | Contributing     | N/A           | 1929       | 6,832                   | Building      | Domestic            |
| 90  | 1                | 110 NEWBURN DRIVE  | 15216    | 0098-A-00180  | Contributing     | Apartments    | 1929       | 6,759                   | Building      | Domestic - Multiple |
| 91  | 1                | 114 NEWBURN DRIVE  | 15216    | 0098-A-00183  | Contributing     | N/A           | 1941       | 6,818                   | Building      | Domestic            |
| 92  | 1                | 115 NEWBURN DRIVE  | 15216    | 0098-A-00238  | Non-contributing | N/A           | 1991       | 5,175                   | Building      | Domestic            |
| 93  | 1                | 116 NEWBURN DRIVE  | 15216    | 0098-A-00184  | Contributing     | N/A           | 1929       | 7,353                   | Building      | Domestic            |
| 94  | 1                | 120 NEWBURN DRIVE  | 15216    | 0098-A-00186  | Contributing     | N/A           | 1926       | 6,652                   | Building      | Domestic            |
| 95  | 1                | 124 NEWBURN DRIVE  | 15216    | 0098-A-00188  | Contributing     | Duplex        | 1929       | 7,026                   | Building      | Domestic - Multiple |
| 96  | 1                | 210 NEWBURN DRIVE  | 15216    | 0063-N-00306  | Contributing     | N/A           | 1928       | 6,008                   | Building      | Domestic            |
| 97  | 1                | 211 NEWBURN DRIVE  | 15216    | 0098-A-00204  | Contributing     | N/A           | 1928       | 5,502                   | Building      | Domestic            |
| 98  | 1                | 214 NEWBURN DRIVE  | 15216    | 0063-N-00308  | Contributing     | N/A           | 1930       | 7,432                   | Building      | Domestic            |
| 99  | 1                | 218 NEWBURN DRIVE  | 15216    | 0063-N-00310  | Contributing     | N/A           | 1929       | 10,245                  | Building      | Domestic            |
| 100 | 1                | 220 NEWBURN DRIVE  | 15216    | 0063-N-00312  | Contributing     | N/A           | 1926       | 9,203                   | Building      | Domestic            |
| 101 | 1                | 221 NEWBURN DRIVE  | 15216    | 0098-A-00202  | Contributing     | N/A           | 1927       | 5,748                   | Building      | Domestic            |
| 102 | 1                | 223 NEWBURN DRIVE  | 15216    | 0098-A-00200  | Contributing     | N/A           | 1929       | 5,734                   | Building      | Domestic            |
| 103 | 1                | 230 NEWBURN DRIVE  | 15216    | 0063-N-00352  | Contributing     | N/A           | 1925       | 8,702                   | Building      | Domestic            |
| 104 | 1                | 231 NEWBURN DRIVE  | 15216    | 0098-A-00198  | Contributing     | N/A           | 1920       | 5,951                   | Building      | Domestic            |
| 105 | 1                | 232 NEWBURN DRIVE  | 15216    | 0063-N-00354  | Contributing     | N/A           | 1929       | 8,219                   | Building      | Domestic            |
| 106 | 1                | 235 NEWBURN DRIVE  | 15216    | 0098-A-00196  | Contributing     | N/A           | 1929       | 6,505                   | Building      | Domestic            |
| 107 | 1                | 238 NEWBURN DRIVE  | 15216    | 0064-S-00128  | Contributing     | N/A           | 1930       | 8,170                   | Building      | Domestic            |
| 108 | 1                | 239 NEWBURN DRIVE  | 15216    | 0098-A-00195  | Contributing     | N/A           | 1926       | 6,202                   | Building      | Domestic            |
| 109 | 1                | 240 NEWBURN DRIVE  | 15216    | 0064-S-00130  | Contributing     | N/A           | 1931       | 8,495                   | Building      | Domestic            |
| 110 | 1                | 241 NEWBURN DRIVE  | 15216    | 0099-D-00108  | Contributing     | N/A           | 1924       | 5,834                   | Building      | Domestic            |
| 111 | 1                | 244 NEWBURN DRIVE  | 15216    | 0064-S-00132  | Contributing     | N/A           | 1925       | 9,690                   | Building      | Domestic            |
| 112 | 1                | 249 NEWBURN DRIVE  | 15216    | 0099-D-00110  | Contributing     | N/A           | 1926       | 5,948                   | Building      | Domestic            |
| 113 | 1                | 250 NEWBURN DRIVE  | 15216    | 0064-S-00134  | Contributing     | N/A           | 1928       | 10,729                  | Building      | Domestic            |
| 114 | 1                | 251 NEWBURN DRIVE  | 15216    | 0099-D-00112  | Contributing     | N/A           | 1921       | 5,922                   | Building      | Domestic            |

|     | A                | B                            | C        | D             | E                | F             | G          | H                       | K             | L                |
|-----|------------------|------------------------------|----------|---------------|------------------|---------------|------------|-------------------------|---------------|------------------|
| 1   | Map Sheet Number | Property Address             | Zip Code | Tax Parcel ID | NRHP Status      | Historic Name | Year Built | Lot Size (Approx. SqFt) | Resource Type | Current Function |
| 115 | 1                | 252 NEWBURN DRIVE            | 15216    | 0064-S-00136  | Contributing     | N/A           | 1928       | 11,986                  | Building      | Domestic         |
| 116 | 1                | 256 NEWBURN DRIVE            | 15216    | 0099-D-00104  | Contributing     | N/A           | 1930       | 5,902                   | Building      | Domestic         |
| 117 | 1                | 257 NEWBURN DRIVE            | 15216    | 0099-D-00114  | Contributing     | N/A           | 1928       | 6,058                   | Building      | Domestic         |
| 118 | 1                | 259 NEWBURN DRIVE            | 15216    | 0099-D-00116  | Contributing     | N/A           | 1935       | 5,933                   | Building      | Domestic         |
| 119 | 1                | 260 NEWBURN DRIVE            | 15216    | 0099-D-00102  | Contributing     | N/A           | 1926       | 6,061                   | Building      | Domestic         |
| 120 | 1                | 264 NEWBURN DRIVE            | 15216    | 0099-D-00100  | Contributing     | N/A           | 1938       | 6,088                   | Building      | Domestic         |
| 121 | 1                | 265 NEWBURN DRIVE            | 15216    | 0099-D-00118  | Contributing     | N/A           | 1928       | 6,079                   | Building      | Domestic         |
| 122 | 1                | 269 NEWBURN DRIVE            | 15216    | 0099-D-00120  | Contributing     | N/A           | 1926       | 6,803                   | Building      | Domestic         |
| 123 | 1                | 271 NEWBURN DRIVE            | 15216    | 0099-D-00124  | Non-contributing | N/A           | 1950       | 7,376                   | Building      | Domestic         |
| 124 | 1                | 272 NEWBURN DRIVE            | 15216    | 0099-D-00094  | Contributing     | N/A           | 1930       | 7,596                   | Building      | Domestic         |
| 125 | 1                | 275 NEWBURN DRIVE            | 15216    | 0099-D-00126  | Contributing     | N/A           | 1928       | 6,053                   | Building      | Domestic         |
| 126 | 1                | 276 NEWBURN DRIVE            | 15216    | 0099-D-00092  | Contributing     | N/A           | 1926       | 5,816                   | Building      | Domestic         |
| 127 | 1                | 279 NEWBURN DRIVE            | 15216    | 0099-D-00128  | Contributing     | N/A           | 1938       | 6,195                   | Building      | Domestic         |
| 128 | 1                | 280 NEWBURN DRIVE            | 15216    | 0099-D-00090  | Contributing     | N/A           | 1932       | 6,198                   | Building      | Domestic         |
| 129 | 1                | 284 NEWBURN DRIVE            | 15216    | 0099-D-00088  | Contributing     | N/A           | 1929       | 6,104                   | Building      | Domestic         |
| 130 | 1                | 290 NEWBURN DRIVE            | 15216    | 0099-D-00086  | Contributing     | N/A           | 1930       | 5,903                   | Building      | Domestic         |
| 131 | 1                | 296 NEWBURN DRIVE            | 15216    | 0099-D-00084  | Contributing     | N/A           | 1929       | 5,626                   | Building      | Domestic         |
| 132 | 1                | 298 NEWBURN DRIVE            | 15216    | 0099-D-00082  | Contributing     | N/A           | 1939       | 6,853                   | Building      | Domestic         |
| 133 | 1                | 300 NEWBURN DRIVE            | 15216    | 0099-D-00078  | Contributing     | N/A           | 1940       | 6,515                   | Building      | Domestic         |
| 134 | 1                | 600 NORTH MEADOWCROFT AVENUE | 15216    | 0099-D-00098  | Contributing     | N/A           | 1945       | 7,434                   | Building      | Domestic         |
| 135 | 1                | 610 NORTH MEADOWCROFT AVENUE | 15216    | 0064-S-00140  | Contributing     | N/A           | 1926       | 10,471                  | Building      | Domestic         |
| 136 | 1                | 614 NORTH MEADOWCROFT AVENUE | 15216    | 0064-S-00142  | Contributing     | N/A           | 1929       | 10,358                  | Building      | Domestic         |
| 137 | 1                | 615 NORTH MEADOWCROFT AVENUE | 15216    | 0099-D-00034  | Contributing     | N/A           | 1934       | 7,161                   | Building      | Domestic         |
| 138 | 1                | 620 NORTH MEADOWCROFT AVENUE | 15216    | 0064-S-00144  | Contributing     | N/A           | 1929       | 5,893                   | Building      | Domestic         |
| 139 | 1                | 624 NORTH MEADOWCROFT AVENUE | 15216    | 0064-S-00146  | Contributing     | N/A           | 1929       | 6,087                   | Building      | Domestic         |



|     | A                | B                            | C        | D             | E                | F             | G          | H                       | K             | L                |
|-----|------------------|------------------------------|----------|---------------|------------------|---------------|------------|-------------------------|---------------|------------------|
| 1   | Map Sheet Number | Property Address             | Zip Code | Tax Parcel ID | NRHP Status      | Historic Name | Year Built | Lot Size (Approx. SqFt) | Resource Type | Current Function |
| 140 | 1                | 629 NORTH MEADOWCROFT AVENUE | 15216    | 0064-S-00112  | Non-contributing | N/A           | 1993       | 7,483                   | Building      | Domestic         |
| 141 | 1                | 630 NORTH MEADOWCROFT AVENUE | 15216    | 0064-S-00150  | Non-contributing | N/A           | 1947       | 6,754                   | Building      | Domestic         |
| 142 | 1                | 639 NORTH MEADOWCROFT AVENUE | 15216    | 0064-S-00066  | Non-contributing | N/A           | 1949       | 5,813                   | Building      | Domestic         |
| 143 | 1                | 640 NORTH MEADOWCROFT AVENUE | 15216    | 0064-S-00196  | Non-contributing | N/A           | 1948       | 8,880                   | Building      | Domestic         |
| 144 | 1                | 717 NORTH MEADOWCROFT AVENUE | 15216    | 0064-S-00060  | Contributing     | N/A           | 1938       | 11,286                  | Building      | Domestic         |
| 145 | 1                | 719 NORTH MEADOWCROFT AVENUE | 15216    | 0064-S-00056  | Contributing     | N/A           | 1937       | 16,181                  | Building      | Domestic         |
| 146 | 1                | 720 NORTH MEADOWCROFT AVENUE | 15216    | 0064-S-00200  | Non-contributing | N/A           | 1940       | 11,494                  | Building      | Domestic         |
| 147 | 1                | 723 NORTH MEADOWCROFT AVENUE | 15216    | 0064-S-00054  | Non-contributing | N/A           | 1949       | 13,568                  | Building      | Domestic         |
| 148 | 1                | 727 NORTH MEADOWCROFT AVENUE | 15216    | 0064-S-00050  | Contributing     | N/A           | 1940       | 9,041                   | Building      | Domestic         |
| 149 | 1                | 733 NORTH MEADOWCROFT AVENUE | 15216    | 0064-S-00045  | Contributing     | N/A           | 1940       | 13,220                  | Building      | Domestic         |
| 150 | 1                | 740 NORTH MEADOWCROFT AVENUE | 15216    | 0064-S-00260  | Contributing     | N/A           | 1945       | 14,745                  | Building      | Domestic         |
| 151 | 1                | 741 NORTH MEADOWCROFT AVENUE | 15216    | 0064-S-00042  | Non-contributing | N/A           | 1949       | 13,604                  | Building      | Domestic         |

|     | A                | B                            | C        | D             | E                | F             | G          | H                       | K             | L                |
|-----|------------------|------------------------------|----------|---------------|------------------|---------------|------------|-------------------------|---------------|------------------|
| 1   | Map Sheet Number | Property Address             | Zip Code | Tax Parcel ID | NRHP Status      | Historic Name | Year Built | Lot Size (Approx. SqFt) | Resource Type | Current Function |
| 152 | 1                | 746 NORTH MEADOWCROFT AVENUE | 15216    | 0064-S-00262  | Contributing     | N/A           | 1940       | 11,641                  | Building      | Domestic         |
| 153 | 1                | 747 NORTH MEADOWCROFT AVENUE | 15216    | 0064-S-00038  | Non-contributing | N/A           | 1948       | 20,099                  | Building      | Domestic         |
| 154 | 1                | 752 NORTH MEADOWCROFT AVENUE | 15216    | 0064-M-00040  | Contributing     | N/A           | 1940       | 10,237                  | Building      | Domestic         |
| 155 | 1                | 756 NORTH MEADOWCROFT AVENUE | 15216    | 0064-M-00042  | Contributing     | N/A           | 1940       | 8,989                   | Building      | Domestic         |
| 156 | 1                | 762 NORTH MEADOWCROFT AVENUE | 15216    | 0064-M-00046  | Contributing     | N/A           | 1940       | 13,189                  | Building      | Domestic         |
| 157 | 1                | 300 OAK FOREST DRIVE         | 15216    | 0064-S-00006  | Contributing     | N/A           | 1941       | 12,237                  | Building      | Domestic         |
| 158 | 1                | 307 OAK FOREST DRIVE         | 15216    | 0064-S-00028  | Non-contributing | N/A           | 1952       | 15,247                  | Building      | Domestic         |
| 159 | 1                | 310 OAK FOREST DRIVE         | 15216    | 0064-S-00008  | Contributing     | N/A           | 1940       | 8,855                   | Building      | Domestic         |
| 160 | 1                | 313 OAK FOREST DRIVE         | 15216    | 0064-S-00024  | Contributing     | N/A           | 1942       | 15,936                  | Building      | Domestic         |
| 161 | 1                | 314 OAK FOREST DRIVE         | 15216    | 0064-S-00010  | Contributing     | N/A           | 1938       | 7,032                   | Building      | Domestic         |
| 162 | 1                | 319 OAK FOREST DRIVE         | 15216    | 0064-S-00020  | Contributing     | N/A           | 1940       | 17,723                  | Building      | Domestic         |
| 163 | 1                | 320 OAK FOREST DRIVE         | 15216    | 0064-S-00012  | Contributing     | N/A           | 1938       | 12,551                  | Building      | Domestic         |
| 164 | 1                | 323 OAK FOREST DRIVE         | 15216    | 0064-S-00016  | Non-contributing | N/A           | 1946       | 16,592                  | Building      | Domestic         |
| 165 | 1                | 332 OAK FOREST DRIVE         | 15216    | 0064-R-00102  | Non-contributing | N/A           | 1948       | 13,676                  | Building      | Domestic         |
| 166 | 1                | 333 OAK FOREST DRIVE         | 15216    | 0064-R-00090  | Contributing     | N/A           | 1938       | 28,612                  | Building      | Domestic         |
| 167 | 1                | 339 OAK FOREST DRIVE         | 15216    | 0064-R-00092  | Non-contributing | N/A           | 1952       | 13,813                  | Building      | Domestic         |
| 168 | 1                | 621 OVERLOOK DRIVE           | 15216    | 0099-C-00226  | Non-contributing | N/A           | 1948       | 6,206                   | Building      | Domestic         |
| 169 | 1                | 625 OVERLOOK DRIVE           | 15216    | 0099-C-00228  | Non-contributing | N/A           | 1950       | 6,125                   | Building      | Domestic         |
| 170 | 1                | 631 OVERLOOK DRIVE           | 15216    | 0099-C-00230  | Non-contributing | N/A           | 1948       | 6,191                   | Building      | Domestic         |
| 171 | 1                | 632 RACINE AVENUE            | 15216    | 0064-S-00094  | Contributing     | N/A           | 1939       | 8,329                   | Building      | Domestic         |
| 172 | 1                | 633 RACINE AVENUE            | 15216    | 0099-D-00018  | Contributing     | N/A           | 1939       | 12,055                  | Building      | Domestic         |
| 173 | 1                | 636 RACINE AVENUE            | 15216    | 0064-S-00096  | Contributing     | N/A           | 1941       | 8,317                   | Building      | Domestic         |
| 174 | 1                | 639 RACINE AVENUE            | 15216    | 0064-S-00091  | Contributing     | N/A           | 1937       | 12,334                  | Building      | Domestic         |
| 175 | 1                | 642 RACINE AVENUE            | 15216    | 0064-S-00098  | Contributing     | N/A           | 1935       | 9,319                   | Building      | Domestic         |
| 176 | 1                | 643 RACINE AVENUE            | 15216    | 0064-S-00089  | Contributing     | N/A           | 1939       | 12,191                  | Building      | Domestic         |
| 177 | 1                | 648 RACINE AVENUE            | 15216    | 0064-S-00100  | Contributing     | N/A           | 1938       | 10,867                  | Building      | Domestic         |
| 178 | 1                | 649 RACINE AVENUE            | 15216    | 0064-S-00087  | Contributing     | N/A           | 1940       | 12,217                  | Building      | Domestic         |



|     | A                      | B                        | C           | D             | E                | F             | G             | H                             | K                | L                   |
|-----|------------------------|--------------------------|-------------|---------------|------------------|---------------|---------------|-------------------------------|------------------|---------------------|
| 1   | Map<br>Sheet<br>Number | Property Address         | Zip<br>Code | Tax Parcel ID | NRHP Status      | Historic Name | Year<br>Built | Lot Size<br>(Approx.<br>SqFt) | Resource<br>Type | Current<br>Function |
| 179 | 1                      | 653 RACINE AVENUE        | 15216       | 0064-R-00008  | Contributing     | N/A           | 1939          | 13,127                        | Building         | Domestic            |
| 180 | 1                      | 610 RIDGEFIELD AVENUE    | 15216       | 0063-N-00316  | Contributing     | N/A           | 1937          | 10,033                        | Building         | Domestic            |
| 181 | 1                      | 611 RIDGEFIELD AVENUE    | 15216       | 0063-N-00348  | Contributing     | N/A           | 1931          | 7,171                         | Building         | Domestic            |
| 182 | 1                      | 614 RIDGEFIELD AVENUE    | 15216       | 0063-N-00318  | Contributing     | N/A           | 1929          | 6,909                         | Building         | Domestic            |
| 183 | 1                      | 620 RIDGEFIELD AVENUE    | 15216       | 0063-N-00320  | Contributing     | N/A           | 1937          | 7,084                         | Building         | Domestic            |
| 184 | 1                      | 621 RIDGEFIELD AVENUE    | 15216       | 0063-N-00346  | Contributing     | N/A           | 1931          | 7,295                         | Building         | Domestic            |
| 185 | 1                      | 624 RIDGEFIELD AVENUE    | 15216       | 0063-N-00322  | Contributing     | N/A           | 1930          | 6,706                         | Building         | Domestic            |
| 186 | 1                      | 625 RIDGEFIELD AVENUE    | 15216       | 0063-N-00342  | Contributing     | N/A           | 1941          | 6,878                         | Building         | Domestic            |
| 187 | 1                      | 626 RIDGEFIELD AVENUE    | 15216       | 0063-N-00324  | Contributing     | N/A           | 1938          | 7,036                         | Building         | Domestic            |
| 188 | 1                      | 630 RIDGEFIELD AVENUE    | 15216       | 0063-N-00326  | Contributing     | N/A           | 1929          | 6,754                         | Building         | Domestic            |
| 189 | 1                      | 631 RIDGEFIELD AVENUE    | 15216       | 0063-N-00340  | Contributing     | N/A           | 1930          | 7,172                         | Building         | Domestic            |
| 190 | 1                      | 634 RIDGEFIELD AVENUE    | 15216       | 0063-N-00328  | Contributing     | N/A           | 1929          | 7,557                         | Building         | Domestic            |
| 191 | 1                      | 635 RIDGEFIELD AVENUE    | 15216       | 0064-S-00220  | Contributing     | N/A           | 1931          | 7,031                         | Building         | Domestic            |
| 192 | 1                      | 640 RIDGEFIELD AVENUE    | 15216       | 0063-N-00330  | Non-contributing | N/A           | 1948          | 7,742                         | Building         | Domestic            |
| 193 | 1                      | 641 RIDGEFIELD AVENUE    | 15216       | 0064-S-00218  | Contributing     | N/A           | 1937          | 8,220                         | Building         | Domestic            |
| 194 | 1                      | 237 SHADOWLAWN<br>AVENUE | 15216       | 0064-S-00170  | Non-contributing | N/A           | 1949          | 6,121                         | Building         | Domestic            |
| 195 | 1                      | 240 SHADOWLAWN<br>AVENUE | 15216       | 0064-S-00174  | Non-contributing | N/A           | 1949          | 5,972                         | Building         | Domestic            |
| 196 | 1                      | 241 SHADOWLAWN<br>AVENUE | 15216       | 0064-S-00168  | Contributing     | N/A           | 1929          | 6,095                         | Building         | Domestic            |
| 197 | 1                      | 244 SHADOWLAWN<br>AVENUE | 15216       | 0064-S-00176  | Non-contributing | N/A           | 1949          | 6,147                         | Building         | Domestic            |

|     | A                | B                     | C        | D             | E                | F             | G          | H                       | K             | L                |
|-----|------------------|-----------------------|----------|---------------|------------------|---------------|------------|-------------------------|---------------|------------------|
| 1   | Map Sheet Number | Property Address      | Zip Code | Tax Parcel ID | NRHP Status      | Historic Name | Year Built | Lot Size (Approx. SqFt) | Resource Type | Current Function |
| 198 | 1                | 246 SHADOWLAWN AVENUE | 15216    | 0064-S-00178  | Non-contributing | N/A           | 1949       | 5,953                   | Building      | Domestic         |
| 199 | 1                | 247 SHADOWLAWN AVENUE | 15216    | 0064-S-00166  | Contributing     | N/A           | 1939       | 5,800                   | Building      | Domestic         |
| 200 | 1                | 250 SHADOWLAWN AVENUE | 15216    | 0064-S-00180  | Contributing     | N/A           | 1931       | 5,881                   | Building      | Domestic         |
| 201 | 1                | 251 SHADOWLAWN AVENUE | 15216    | 0064-S-00164  | Contributing     | N/A           | 1932       | 5,920                   | Building      | Domestic         |
| 202 | 1                | 253 SHADOWLAWN AVENUE | 15216    | 0064-S-00162  | Contributing     | N/A           | 1931       | 5,986                   | Building      | Domestic         |
| 203 | 1                | 256 SHADOWLAWN AVENUE | 15216    | 0064-S-00182  | Contributing     | N/A           | 1925       | 6,080                   | Building      | Domestic         |
| 204 | 1                | 257 SHADOWLAWN AVENUE | 15216    | 0064-S-00160  | Contributing     | N/A           | 1931       | 5,991                   | Building      | Domestic         |
| 205 | 1                | 260 SHADOWLAWN AVENUE | 15216    | 0064-S-00184  | Non-contributing | N/A           | 1949       | 5,969                   | Building      | Domestic         |
| 206 | 1                | 261 SHADOWLAWN AVENUE | 15216    | 0064-S-00158  | Contributing     | N/A           | 1940       | 7,246                   | Building      | Domestic         |
| 207 | 1                | 264 SHADOWLAWN AVENUE | 15216    | 0064-S-00186  | Contributing     | N/A           | 1929       | 6,027                   | Building      | Domestic         |
| 208 | 1                | 265 SHADOWLAWN AVENUE | 15216    | 0064-S-00156  | Contributing     | N/A           | 1940       | 6,008                   | Building      | Domestic         |
| 209 | 1                | 266 SHADOWLAWN AVENUE | 15216    | 0064-S-00188  | Contributing     | N/A           | 1931       | 6,002                   | Building      | Domestic         |
| 210 | 1                | 269 SHADOWLAWN AVENUE | 15216    | 0064-S-00154  | Contributing     | N/A           | 1959       | 5,996                   | Building      | Domestic         |
| 211 | 1                | 270 SHADOWLAWN AVENUE | 15216    | 0064-S-00191  | Contributing     | N/A           | 1933       | 8,965                   | Building      | Domestic         |
| 212 | 1                | 275 SHADOWLAWN AVENUE | 15216    | 0064-S-00152  | Contributing     | N/A           | 1940       | 5,732                   | Building      | Domestic         |
| 213 | 1                | 290 SHADOWLAWN AVENUE | 15216    | 0064-S-00068  | Contributing     | N/A           | 1931       | 7,836                   | Building      | Domestic         |
| 214 | 1                | 291 SHADOWLAWN AVENUE | 15216    | 0064-S-00110  | Contributing     | N/A           | 1942       | 8,436                   | Building      | Domestic         |
| 215 | 1                | 295 SHADOWLAWN AVENUE | 15216    | 0064-S-00108  | Contributing     | N/A           | 1939       | 9,652                   | Building      | Domestic         |



|     | A                | B                     | C        | D             | E                | F             | G          | H                       | K             | L                |
|-----|------------------|-----------------------|----------|---------------|------------------|---------------|------------|-------------------------|---------------|------------------|
| 1   | Map Sheet Number | Property Address      | Zip Code | Tax Parcel ID | NRHP Status      | Historic Name | Year Built | Lot Size (Approx. SqFt) | Resource Type | Current Function |
| 216 | 1                | 298 SHADOWLAWN AVENUE | 15216    | 0064-S-00070  | Contributing     | N/A           | 1939       | 8,557                   | Building      | Domestic         |
| 217 | 1                | 301 SHADOWLAWN AVENUE | 15216    | 0064-S-00106  | Contributing     | N/A           | 1939       | 9,645                   | Building      | Domestic         |
| 218 | 1                | 302 SHADOWLAWN AVENUE | 15216    | 0064-S-00072  | Contributing     | N/A           | 1939       | 11,115                  | Building      | Domestic         |
| 219 | 1                | 308 SHADOWLAWN AVENUE | 15216    | 0064-S-00075  | Contributing     | N/A           | 1936       | 13,908                  | Building      | Domestic         |
| 220 | 1                | 314 SHADOWLAWN AVENUE | 15216    | 0064-S-00078  | Contributing     | N/A           | 1937       | 12,337                  | Building      | Domestic         |
| 221 | 1                | 318 SHADOWLAWN AVENUE | 15216    | 0064-S-00081  | Contributing     | N/A           | 1939       | 11,409                  | Building      | Domestic         |
| 222 | 1                | 324 SHADOWLAWN AVENUE | 15216    | 0064-S-00083  | Contributing     | N/A           | 1940       | 11,753                  | Building      | Domestic         |
| 223 | 1                | 329 SHADOWLAWN AVENUE | 15216    | 0064-R-00014  | Non-contributing | N/A           | 1953       | 7,691                   | Building      | Domestic         |
| 224 | 1                | 330 SHADOWLAWN AVENUE | 15216    | 0064-R-00084  | Non-contributing | N/A           | 1963       | 9,556                   | Building      | Domestic         |
| 225 | 1                | 333 SHADOWLAWN AVENUE | 15216    | 0064-R-00016  | Non-contributing | N/A           | 1953       | 7,908                   | Building      | Domestic         |
| 226 | 1                | 336 SHADOWLAWN AVENUE | 15216    | 0064-R-00082  | Non-contributing | N/A           | 1953       | 9,962                   | Building      | Domestic         |
| 227 | 1                | 340 SHADOWLAWN AVENUE | 15216    | 0064-R-00080  | Non-contributing | N/A           | 1953       | 9,623                   | Building      | Domestic         |
| 228 | 2                | 1520 COCHRAN ROAD     | 15243    | 0099-K-00006  | Non-contributing | N/A           | 1953       | 13,052                  | Building      | Domestic         |
| 229 | 2                | 1531 COCHRAN ROAD     | 15243    | 0099-K-00014  | Contributing     | N/A           | 1940       | 22,584                  | Building      | Domestic         |
| 230 | 2                | 750 COLONY CIRCLE     | 15243    | 0099-F-00100  | Contributing     | N/A           | 1941       | 29,808                  | Building      | Domestic         |
| 231 | 2                | 758 COLONY CIRCLE     | 15243    | 0099-E-00132  | Contributing     | N/A           | 1939       | 19,260                  | Building      | Domestic         |
| 232 | 2                | 759 COLONY CIRCLE     | 15243    | 0099-E-00148  | Contributing     | N/A           | 1941       | 14,634                  | Building      | Domestic         |
| 233 | 2                | 764 COLONY CIRCLE     | 15243    | 0099-A-00204  | Contributing     | N/A           | 1940       | 21,231                  | Building      | Domestic         |
| 234 | 2                | 767 COLONY CIRCLE     | 15243    | 0099-E-00144  | Non-contributing | N/A           | 1949       | 12,924                  | Building      | Domestic         |
| 235 | 2                | 771 COLONY CIRCLE     | 15243    | 0099-E-00140  | Contributing     | N/A           | 1941       | 11,920                  | Building      | Domestic         |
| 236 | 2                | 774 COLONY CIRCLE     | 15243    | 0099-A-00196  | Contributing     | N/A           | 1941       | 20,141                  | Building      | Domestic         |
| 237 | 2                | 775 COLONY CIRCLE     | 15243    | 0099-E-00180  | Contributing     | N/A           | 1939       | 18,367                  | Building      | Domestic         |
| 238 | 2                | 776 COLONY CIRCLE     | 15243    | 0099-A-00200  | Contributing     | N/A           | 1939       | 28,140                  | Building      | Domestic         |
| 239 | 2                | 763 LARCHMONT ROAD    | 15243    | 0099-E-00122  | Contributing     | N/A           | 1937       | 27,113                  | Building      | Domestic         |
| 240 | 2                | 769 LARCHMONT ROAD    | 15243    | 0099-E-00114  | Contributing     | N/A           | 1940       | 29,243                  | Building      | Domestic         |

|     | A                      | B                  | C           | D             | E                | F             | G             | H                             | K                | L                   |
|-----|------------------------|--------------------|-------------|---------------|------------------|---------------|---------------|-------------------------------|------------------|---------------------|
| 1   | Map<br>Sheet<br>Number | Property Address   | Zip<br>Code | Tax Parcel ID | NRHP Status      | Historic Name | Year<br>Built | Lot Size<br>(Approx.<br>SqFt) | Resource<br>Type | Current<br>Function |
| 241 | 2                      | 775 LARCHMONT ROAD | 15243       | 0099-E-00112  | Non-contributing | N/A           | 1962          | 28,338                        | Building         | Domestic            |
| 242 | 2                      | 776 LARCHMONT ROAD | 15243       | 0099-E-00142  | Non-contributing | N/A           | 2007          | 15,100                        | Building         | Domestic            |
| 243 | 2                      | 789 LARCHMONT ROAD | 15243       | 0099-E-00110  | Contributing     | N/A           | 1934          | 23,433                        | Building         | Domestic            |
| 244 | 2                      | 800 LARCHMONT ROAD | 15243       | 0099-E-00240  | Non-contributing | N/A           | 1953          | 28,026                        | Building         | Domestic            |
| 245 | 2                      | 801 LARCHMONT ROAD | 15243       | 0099-E-00106  | Non-contributing | N/A           | 1950          | 22,506                        | Building         | Domestic            |
| 246 | 2                      | 830 LARCHMONT ROAD | 15243       | 0099-E-00250  | Non-contributing | N/A           | 1956          | 41,354                        | Building         | Domestic            |
| 247 | 2                      | 837 LARCHMONT ROAD | 15243       | 0099-E-00080  | Contributing     | N/A           | 1940          | 12,702                        | Building         | Domestic            |
| 248 | 2                      | 848 LARCHMONT ROAD | 15243       | 0099-E-00254  | Non-contributing | N/A           | 1954          | 16,869                        | Building         | Domestic            |
| 249 | 2                      | 856 LARCHMONT ROAD | 15243       | 0100-H-00340  | Non-contributing | N/A           | 1950          | 18,701                        | Building         | Domestic            |
| 250 | 2                      | 858 LARCHMONT ROAD | 15243       | 0100-H-00343  | Non-contributing | N/A           | 1950          | 18,459                        | Building         | Domestic            |
| 251 | 2                      | 859 LARCHMONT ROAD | 15243       | 0099-E-00074  | Non-contributing | N/A           | 1950          | 16,697                        | Building         | Domestic            |
| 252 | 2                      | 860 LARCHMONT ROAD | 15243       | 0100-H-00346  | Non-contributing | N/A           | 1945          | 18,110                        | Building         | Domestic            |
| 253 | 2                      | 101 MANOR PLACE    | 15243       | 0100-M-00194  | Non-contributing | N/A           | 1948          | 45,638                        | Building         | Domestic            |
| 254 | 2                      | 618 OSAGE ROAD     | 15243       | 0099-K-00030  | Contributing     | N/A           | 1930          | 33,452                        | Building         | Domestic            |
| 255 | 2                      | 626 OSAGE ROAD     | 15243       | 0099-K-00033  | Contributing     | N/A           | 1934          | 10,780                        | Building         | Domestic            |
| 256 | 2                      | 631 OSAGE ROAD     | 15243       | 0099-K-00190  | Contributing     | N/A           | 1936          | 15,817                        | Building         | Domestic            |
| 257 | 2                      | 639 OSAGE ROAD     | 15243       | 0099-K-00184  | Contributing     | N/A           | 1936          | 14,727                        | Building         | Domestic            |
| 258 | 2                      | 640 OSAGE ROAD     | 15243       | 0099-K-00037  | Contributing     | N/A           | 1910          | 19,012                        | Building         | Domestic            |
| 259 | 2                      | 658 OSAGE ROAD     | 15243       | 0099-K-00047  | Contributing     | N/A           | 1920          | 13,293                        | Building         | Domestic            |
| 260 | 2                      | 665 OSAGE ROAD     | 15243       | 0099-K-00074  | Non-contributing | N/A           | 1950          | 14,808                        | Building         | Domestic            |
| 261 | 2                      | 670 OSAGE ROAD     | 15243       | 0099-K-00051  | Contributing     | N/A           | 1940          | 13,240                        | Building         | Domestic            |
| 262 | 2                      | 671 OSAGE ROAD     | 15243       | 0099-K-00068  | Non-contributing | N/A           | 1950          | 14,204                        | Building         | Domestic            |
| 263 | 2                      | 674 OSAGE ROAD     | 15243       | 0099-K-00055  | Contributing     | N/A           | 1935          | 14,130                        | Building         | Domestic            |
| 264 | 2                      | 682 OSAGE ROAD     | 15243       | 0099-F-00244  | Contributing     | N/A           | 1920          | 22,972                        | Building         | Domestic            |
| 265 | 2                      | 691 OSAGE ROAD     | 15243       | 0099-K-00062  | Contributing     | N/A           | 1937          | 18,150                        | Building         | Domestic            |
| 266 | 2                      | 700 OSAGE ROAD     | 15243       | 0099-F-00238  | Contributing     | N/A           | 1940          | 25,769                        | Building         | Domestic            |
| 267 | 2                      | 701 OSAGE ROAD     | 15243       | 0099-F-00248  | Contributing     | N/A           | 1940          | 17,462                        | Building         | Domestic            |
| 268 | 2                      | 708 OSAGE ROAD     | 15243       | 0099-F-00234  | Contributing     | N/A           | 1940          | 14,975                        | Building         | Domestic            |
| 269 | 2                      | 716 OSAGE ROAD     | 15243       | 0099-F-00230  | Contributing     | N/A           | 1938          | 13,822                        | Building         | Domestic            |
| 270 | 2                      | 717 OSAGE ROAD     | 15243       | 0099-F-00252  | Contributing     | N/A           | 1936          | 23,529                        | Building         | Domestic            |
| 271 | 2                      | 724 OSAGE ROAD     | 15243       | 0099-F-00226  | Contributing     | N/A           | 1936          | 15,397                        | Building         | Domestic            |
| 272 | 2                      | 727 OSAGE ROAD     | 15243       | 0099-F-00256  | Contributing     | N/A           | 1940          | 16,298                        | Building         | Domestic            |
| 273 | 2                      | 730 OSAGE ROAD     | 15243       | 0099-F-00222  | Contributing     | N/A           | 1940          | 16,824                        | Building         | Domestic            |
| 274 | 2                      | 737 OSAGE ROAD     | 15243       | 0099-F-00260  | Contributing     | N/A           | 1938          | 13,156                        | Building         | Domestic            |
| 275 | 2                      | 740 OSAGE ROAD     | 15243       | 0099-F-00218  | Contributing     | N/A           | 1940          | 16,387                        | Building         | Domestic            |
| 276 | 2                      | 746 OSAGE ROAD     | 15243       | 0099-F-00214  | Contributing     | N/A           | 1940          | 14,997                        | Building         | Domestic            |
| 277 | 2                      | 747 OSAGE ROAD     | 15243       | 0099-F-00264  | Contributing     | N/A           | 1940          | 16,960                        | Building         | Domestic            |



|     | A                      | B                   | C           | D             | E                | F             | G             | H                             | K                | L                   |
|-----|------------------------|---------------------|-------------|---------------|------------------|---------------|---------------|-------------------------------|------------------|---------------------|
| 1   | Map<br>Sheet<br>Number | Property Address    | Zip<br>Code | Tax Parcel ID | NRHP Status      | Historic Name | Year<br>Built | Lot Size<br>(Approx.<br>SqFt) | Resource<br>Type | Current<br>Function |
| 278 | 2                      | 756 OSAGE ROAD      | 15243       | 0099-E-00030  | Contributing     | N/A           | 1936          | 13,997                        | Building         | Domestic            |
| 279 | 2                      | 761 OSAGE ROAD      | 15243       | 0099-E-00022  | Contributing     | N/A           | 1932          | 18,156                        | Building         | Domestic            |
| 280 | 2                      | 764 OSAGE ROAD      | 15243       | 0099-E-00033  | Contributing     | N/A           | 1926          | 13,259                        | Building         | Domestic            |
| 281 | 2                      | 770 OSAGE ROAD      | 15243       | 0099-E-00036  | Contributing     | N/A           | 1940          | 13,301                        | Building         | Domestic            |
| 282 | 2                      | 771 OSAGE ROAD      | 15243       | 0099-E-00018  | Contributing     | N/A           | 1936          | 13,409                        | Building         | Domestic            |
| 283 | 2                      | 778 OSAGE ROAD      | 15243       | 0099-E-00039  | Contributing     | N/A           | 1937          | 13,367                        | Building         | Domestic            |
| 284 | 2                      | 788 OSAGE ROAD      | 15243       | 0099-E-00043  | Contributing     | N/A           | 1936          | 16,743                        | Building         | Domestic            |
| 285 | 2                      | 798 OSAGE ROAD      | 15243       | 0099-E-00046  | Contributing     | N/A           | 1930          | 15,067                        | Building         | Domestic            |
| 286 | 2                      | 811 OSAGE ROAD      | 15243       | 0099-E-00006  | Contributing     | N/A           | 1935          | 15,128                        | Building         | Domestic            |
| 287 | 2                      | 820 OSAGE ROAD      | 15243       | 0099-E-00055  | Non-contributing | N/A           | 1962          | 46,360                        | Building         | Domestic            |
| 288 | 2                      | 824 OSAGE ROAD      | 15243       | 0099-E-00060  | Non-contributing | N/A           | 1980          | 22,123                        | Building         | Domestic            |
| 289 | 2                      | 829 OSAGE ROAD      | 15243       | 0099-J-00032  | Contributing     | N/A           | 1930          | 40,987                        | Building         | Domestic            |
| 290 | 2                      | 830 OSAGE ROAD      | 15243       | 0099-E-00066  | Contributing     | N/A           | 1939          | 16,551                        | Building         | Domestic            |
| 291 | 2                      | 840 OSAGE ROAD      | 15243       | 0099-E-00070  | Contributing     | N/A           | 1936          | 17,116                        | Building         | Domestic            |
| 292 | 2                      | 841 OSAGE ROAD      | 15243       | 0099-J-00026  | Contributing     | N/A           | 1939          | 22,438                        | Building         | Domestic            |
| 293 | 2                      | 850 OSAGE ROAD      | 15243       | 0100-M-00094  | Contributing     | N/A           | 1920          | 29,353                        | Building         | Domestic            |
| 294 | 2                      | 853 OSAGE ROAD      | 15243       | 0099-J-00020  | Contributing     | N/A           | 1939          | 18,292                        | Building         | Domestic            |
| 295 | 2                      | 858 OSAGE ROAD      | 15243       | 0100-M-00098  | Contributing     | N/A           | 1936          | 16,041                        | Building         | Domestic            |
| 296 | 2                      | 863 OSAGE ROAD      | 15243       | 0099-J-00014  | Contributing     | N/A           | 1940          | 15,636                        | Building         | Domestic            |
| 297 | 2                      | 864 OSAGE ROAD      | 15243       | 0100-M-00102  | Contributing     | N/A           | 1940          | 13,003                        | Building         | Domestic            |
| 298 | 2                      | 871 OSAGE ROAD      | 15243       | 0099-J-00010  | Contributing     | N/A           | 1939          | 14,021                        | Building         | Domestic            |
| 299 | 2                      | 872 OSAGE ROAD      | 15243       | 0100-M-00106  | Contributing     | N/A           | 1940          | 12,726                        | Building         | Domestic            |
| 300 | 2                      | 880 OSAGE ROAD      | 15243       | 0100-M-00110  | Contributing     | N/A           | 1936          | 15,786                        | Building         | Domestic            |
| 301 | 2                      | 651 VALLEYVIEW ROAD | 15243       | 0099-K-00178  | Contributing     | N/A           | 1930          | 16,183                        | Building         | Domestic            |
| 302 | 2                      | 661 VALLEYVIEW ROAD | 15243       | 0099-K-00172  | Contributing     | N/A           | 1937          | 13,881                        | Building         | Domestic            |
| 303 | 2                      | 667 VALLEYVIEW ROAD | 15243       | 0099-K-00166  | Contributing     | N/A           | 1937          | 15,177                        | Building         | Domestic            |
| 304 | 2                      | 670 VALLEYVIEW ROAD | 15243       | 0099-K-00086  | Contributing     | N/A           | 1920          | 22,568                        | Building         | Domestic            |
| 305 | 2                      | 675 VALLEYVIEW ROAD | 15243       | 0099-K-00160  | Contributing     | N/A           | 1938          | 15,129                        | Building         | Domestic            |
| 306 | 2                      | 683 VALLEYVIEW ROAD | 15243       | 0099-K-00154  | Contributing     | N/A           | 1940          | 14,999                        | Building         | Domestic            |
| 307 | 2                      | 684 VALLEYVIEW ROAD | 15243       | 0099-K-00090  | Contributing     | N/A           | 1939          | 12,644                        | Building         | Domestic            |
| 308 | 2                      | 689 VALLEYVIEW ROAD | 15243       | 0099-K-00148  | Contributing     | N/A           | 1941          | 14,523                        | Building         | Domestic            |
| 309 | 2                      | 694 VALLEYVIEW ROAD | 15243       | 0099-K-00096  | Contributing     | N/A           | 1937          | 15,312                        | Building         | Domestic            |
| 310 | 2                      | 697 VALLEYVIEW ROAD | 15243       | 0099-K-00142  | Contributing     | N/A           | 1937          | 14,898                        | Building         | Domestic            |
| 311 | 2                      | 704 VALLEYVIEW ROAD | 15243       | 0099-K-00102  | Contributing     | N/A           | 1937          | 15,978                        | Building         | Domestic            |
| 312 | 2                      | 705 VALLEYVIEW ROAD | 15243       | 0099-K-00136  | Contributing     | N/A           | 1937          | 14,531                        | Building         | Domestic            |
| 313 | 2                      | 712 VALLEYVIEW ROAD | 15243       | 0099-K-00108  | Contributing     | N/A           | 1937          | 16,455                        | Building         | Domestic            |
| 314 | 2                      | 715 VALLEYVIEW ROAD | 15243       | 0099-K-00130  | Contributing     | N/A           | 1937          | 13,704                        | Building         | Domestic            |

|     | A                      | B                   | C           | D             | E                | F             | G             | H                             | K                | L                      |
|-----|------------------------|---------------------|-------------|---------------|------------------|---------------|---------------|-------------------------------|------------------|------------------------|
| 1   | Map<br>Sheet<br>Number | Property Address    | Zip<br>Code | Tax Parcel ID | NRHP Status      | Historic Name | Year<br>Built | Lot Size<br>(Approx.<br>SqFt) | Resource<br>Type | Current<br>Function    |
| 315 | 2                      | 720 VALLEYVIEW ROAD | 15243       | 0099-K-00114  | Contributing     | N/A           | 1934          | 16,513                        | Building         | Domestic               |
| 316 | 2                      | 725 VALLEYVIEW ROAD | 15243       | 0099-K-00124  | Contributing     | N/A           | 1937          | 13,715                        | Building         | Domestic               |
| 317 | 2                      | 728 VALLEYVIEW ROAD | 15243       | 0099-K-00120  | Contributing     | N/A           | 1940          | 15,894                        | Building         | Domestic               |
| 318 | 2                      | 733 VALLEYVIEW ROAD | 15243       | 0099-J-00294  | Contributing     | N/A           | 1937          | 12,847                        | Building         | Domestic               |
| 319 | 2                      | 736 VALLEYVIEW ROAD | 15243       | 0099-J-00300  | Contributing     | N/A           | 1935          | 14,876                        | Building         | Domestic               |
| 320 | 2                      | 741 VALLEYVIEW ROAD | 15243       | 0099-J-00288  | Contributing     | N/A           | 1937          | 16,049                        | Building         | Domestic               |
| 321 | 2                      | 744 VALLEYVIEW ROAD | 15243       | 0099-J-00304  | Contributing     | N/A           | 1937          | 12,494                        | Building         | Domestic               |
| 322 | 2                      | 747 VALLEYVIEW ROAD | 15243       | 0099-J-00282  | Contributing     | N/A           | 1938          | 16,922                        | Building         | Domestic               |
| 323 | 2                      | 753 VALLEYVIEW ROAD | 15243       | 0099-J-00276  | Non-contributing | N/A           | 1951          | 30,830                        | Building         | Domestic               |
| 324 | 2                      | 758 VALLEYVIEW ROAD | 15243       | 0099-J-00310  | Contributing     | N/A           | 1937          | 15,669                        | Building         | Domestic               |
| 325 | 2                      | 776 VALLEYVIEW ROAD | 15243       | 0099-E-00014  | Contributing     | N/A           | 1936          | 23,073                        | Building         | Domestic               |
| 326 | 2                      | 800 VALLEYVIEW ROAD | 15243       | 0099-J-00048  | Contributing     | N/A           | 1940          | 30,660                        | Building         | Domestic               |
| 327 | 2                      | 810 VALLEYVIEW ROAD | 15243       | 0099-J-00054  | Contributing     | N/A           | 1940          | 13,959                        | Building         | Domestic               |
| 328 | 2                      | 820 VALLEYVIEW ROAD | 15243       | 0099-J-00060  | Contributing     | N/A           | 1940          | 18,069                        | Building         | Domestic               |
| 329 | 2                      | 830 VALLEYVIEW ROAD | 15243       | 0099-J-00068  | Contributing     | N/A           | 1940          | 25,948                        | Building         | Domestic               |
| 330 | 2                      | 838 VALLEYVIEW ROAD | 15243       | 0099-J-00072  | Contributing     | N/A           | 1935          | 17,635                        | Building         | Domestic               |
| 331 | 2                      | 844 VALLEYVIEW ROAD | 15243       | 0099-J-00078  | Contributing     | N/A           | 1940          | 18,880                        | Building         | Domestic               |
| 332 | 2                      | 852 VALLEYVIEW ROAD | 15243       | 0099-J-00084  | Contributing     | N/A           | 1938          | 13,096                        | Building         | Domestic               |
| 333 | 3                      | 603 ARDEN LANE      | 15243       | 0099-L-00106  | Non-contributing | Duplex        | 1950          | 11,206                        | Building         | Domestic -<br>Multiple |
| 334 | 3                      | 604 ARDEN LANE      | 15243       | 0099-L-00064  | Non-contributing | Duplex        | 1951          | 8,753                         | Building         | Domestic -<br>Multiple |
| 335 | 3                      | 608 ARDEN LANE      | 15243       | 0099-L-00066  | Contributing     | N/A           | 1940          | 5,969                         | Building         | Domestic               |
| 336 | 3                      | 612 ARDEN LANE      | 15243       | 0099-L-00068  | Non-contributing | N/A           | 1942          | 5,540                         | Building         | Domestic               |
| 337 | 3                      | 616 ARDEN LANE      | 15243       | 0099-L-00070  | Contributing     | N/A           | 1942          | 6,452                         | Building         | Domestic               |
| 338 | 3                      | 620 ARDEN LANE      | 15243       | 0099-L-00072  | Contributing     | N/A           | 1941          | 6,213                         | Building         | Domestic               |
| 339 | 3                      | 626 ARDEN LANE      | 15243       | 0099-L-00074  | Contributing     | N/A           | 1940          | 6,105                         | Building         | Domestic               |
| 340 | 3                      | 630 ARDEN LANE      | 15243       | 0099-L-00076  | Contributing     | N/A           | 1940          | 5,423                         | Building         | Domestic               |
| 341 | 3                      | 250 ARDEN ROAD      | 15216       | 0098-E-00042  | Contributing     | N/A           | 1926          | 7,987                         | Building         | Domestic               |
| 342 | 3                      | 252 ARDEN ROAD      | 15216       | 0098-E-00046  | Contributing     | N/A           | 1926          | 7,954                         | Building         | Domestic               |
| 343 | 3                      | 253 ARDEN ROAD      | 15216       | 0098-E-00062  | Contributing     | N/A           | 1929          | 7,623                         | Building         | Domestic               |
| 344 | 3                      | 256 ARDEN ROAD      | 15216       | 0098-E-00048  | Contributing     | N/A           | 1926          | 6,984                         | Building         | Domestic               |
| 345 | 3                      | 257 ARDEN ROAD      | 15216       | 0098-E-00060  | Contributing     | N/A           | 1926          | 6,449                         | Building         | Domestic               |
| 346 | 3                      | 260 ARDEN ROAD      | 15216       | 0098-E-00050  | Contributing     | N/A           | 1928          | 6,958                         | Building         | Domestic               |
| 347 | 3                      | 261 ARDEN ROAD      | 15216       | 0098-E-00058  | Contributing     | N/A           | 1926          | 6,393                         | Building         | Domestic               |
| 348 | 3                      | 264 ARDEN ROAD      | 15216       | 0099-H-00168  | Contributing     | N/A           | 1923          | 6,639                         | Building         | Domestic               |
| 349 | 3                      | 267 ARDEN ROAD      | 15216       | 0098-E-00056  | Contributing     | N/A           | 1926          | 6,326                         | Building         | Domestic               |



|     | A                      | B                | C           | D             | E                | F             | G             | H                             | K                | L                   |
|-----|------------------------|------------------|-------------|---------------|------------------|---------------|---------------|-------------------------------|------------------|---------------------|
| 1   | Map<br>Sheet<br>Number | Property Address | Zip<br>Code | Tax Parcel ID | NRHP Status      | Historic Name | Year<br>Built | Lot Size<br>(Approx.<br>SqFt) | Resource<br>Type | Current<br>Function |
| 350 | 3                      | 268 ARDEN ROAD   | 15216       | 0099-H-00170  | Contributing     | N/A           | 1926          | 6,779                         | Building         | Domestic            |
| 351 | 3                      | 269 ARDEN ROAD   | 15216       | 0098-E-00054  | Contributing     | N/A           | 1926          | 6,421                         | Building         | Domestic            |
| 352 | 3                      | 270 ARDEN ROAD   | 15216       | 0099-H-00172  | Contributing     | N/A           | 1926          | 7,155                         | Building         | Domestic            |
| 353 | 3                      | 271 ARDEN ROAD   | 15216       | 0099-H-00164  | Non-contributing | N/A           | 1952          | 6,128                         | Building         | Domestic            |
| 354 | 3                      | 274 ARDEN ROAD   | 15216       | 0099-H-00174  | Contributing     | N/A           | 1926          | 6,950                         | Building         | Domestic            |
| 355 | 3                      | 277 ARDEN ROAD   | 15216       | 0099-H-00162  | Contributing     | N/A           | 1926          | 6,355                         | Building         | Domestic            |
| 356 | 3                      | 281 ARDEN ROAD   | 15216       | 0099-H-00160  | Contributing     | N/A           | 1930          | 6,060                         | Building         | Domestic            |
| 357 | 3                      | 282 ARDEN ROAD   | 15216       | 0099-H-00176  | Non-contributing | N/A           | 1947          | 6,937                         | Building         | Domestic            |
| 358 | 3                      | 283 ARDEN ROAD   | 15216       | 0099-H-00158  | Contributing     | N/A           | 1926          | 6,160                         | Building         | Domestic            |
| 359 | 3                      | 284 ARDEN ROAD   | 15216       | 0099-H-00178  | Contributing     | N/A           | 1928          | 6,795                         | Building         | Domestic            |
| 360 | 3                      | 286 ARDEN ROAD   | 15216       | 0099-H-00180  | Contributing     | N/A           | 1927          | 6,956                         | Building         | Domestic            |
| 361 | 3                      | 287 ARDEN ROAD   | 15216       | 0099-H-00156  | Contributing     | N/A           | 1927          | 6,184                         | Building         | Domestic            |
| 362 | 3                      | 290 ARDEN ROAD   | 15216       | 0099-H-00182  | Contributing     | N/A           | 1941          | 6,876                         | Building         | Domestic            |
| 363 | 3                      | 291 ARDEN ROAD   | 15216       | 0099-H-00154  | Contributing     | N/A           | 1926          | 6,235                         | Building         | Domestic            |
| 364 | 3                      | 294 ARDEN ROAD   | 15216       | 0099-H-00184  | Contributing     | N/A           | 1926          | 6,706                         | Building         | Domestic            |
| 365 | 3                      | 295 ARDEN ROAD   | 15216       | 0099-H-00152  | Contributing     | N/A           | 1926          | 6,463                         | Building         | Domestic            |
| 366 | 3                      | 300 ARDEN ROAD   | 15216       | 0099-H-00186  | Contributing     | N/A           | 1926          | 6,893                         | Building         | Domestic            |
| 367 | 3                      | 301 ARDEN ROAD   | 15216       | 0099-H-00150  | Contributing     | N/A           | 1926          | 6,512                         | Building         | Domestic            |
| 368 | 3                      | 304 ARDEN ROAD   | 15216       | 0099-H-00188  | Contributing     | N/A           | 1928          | 6,410                         | Building         | Domestic            |
| 369 | 3                      | 305 ARDEN ROAD   | 15216       | 0099-H-00146  | Contributing     | N/A           | 1926          | 6,193                         | Building         | Domestic            |
| 370 | 3                      | 386 ARDEN ROAD   | 15216       | 0099-H-00113  | Contributing     | N/A           | 1942          | 5,637                         | Building         | Domestic            |
| 371 | 3                      | 390 ARDEN ROAD   | 15216       | 0099-H-00115  | Contributing     | N/A           | 1930          | 5,371                         | Building         | Domestic            |
| 372 | 3                      | 394 ARDEN ROAD   | 15216       | 0099-M-00326  | Contributing     | N/A           | 1928          | 5,488                         | Building         | Domestic            |
| 373 | 3                      | 400 ARDEN ROAD   | 15216       | 0099-M-00324  | Contributing     | N/A           | 1926          | 5,269                         | Building         | Domestic            |
| 374 | 3                      | 402 ARDEN ROAD   | 15216       | 0099-M-00320  | Contributing     | N/A           | 1935          | 10,195                        | Building         | Domestic            |
| 375 | 3                      | 406 ARDEN ROAD   | 15216       | 0099-M-00316  | Contributing     | N/A           | 1927          | 10,290                        | Building         | Domestic            |
| 376 | 3                      | 410 ARDEN ROAD   | 15216       | 0099-M-00314  | Contributing     | N/A           | 1927          | 5,290                         | Building         | Domestic            |
| 377 | 3                      | 416 ARDEN ROAD   | 15216       | 0099-M-00312  | Contributing     | N/A           | 1928          | 5,461                         | Building         | Domestic            |
| 378 | 3                      | 420 ARDEN ROAD   | 15216       | 0099-M-00310  | Contributing     | N/A           | 1926          | 5,426                         | Building         | Domestic            |
| 379 | 3                      | 421 ARDEN ROAD   | 15216       | 0099-M-00268  | Contributing     | N/A           | 1935          | 5,631                         | Building         | Domestic            |
| 380 | 3                      | 424 ARDEN ROAD   | 15216       | 0099-M-00308  | Contributing     | N/A           | 1930          | 5,484                         | Building         | Domestic            |
| 381 | 3                      | 427 ARDEN ROAD   | 15216       | 0099-M-00304  | Contributing     | N/A           | 1928          | 6,462                         | Building         | Domestic            |
| 382 | 3                      | 430 ARDEN ROAD   | 15216       | 0099-L-00176  | Contributing     | N/A           | 1926          | 5,253                         | Building         | Domestic            |
| 383 | 3                      | 433 ARDEN ROAD   | 15216       | 0099-L-00172  | Contributing     | N/A           | 1937          | 7,660                         | Building         | Domestic            |
| 384 | 3                      | 441 ARDEN ROAD   | 15216       | 0099-L-00162  | Contributing     | N/A           | 1937          | 5,674                         | Building         | Domestic            |
| 385 | 3                      | 445 ARDEN ROAD   | 15216       | 0099-L-00160  | Contributing     | N/A           | 1938          | 5,656                         | Building         | Domestic            |
| 386 | 3                      | 447 ARDEN ROAD   | 15216       | 0099-L-00158  | Contributing     | N/A           | 1933          | 5,865                         | Building         | Domestic            |

|     | A                | B                | C        | D             | E                | F             | G          | H                       | K             | L                   |
|-----|------------------|------------------|----------|---------------|------------------|---------------|------------|-------------------------|---------------|---------------------|
| 1   | Map Sheet Number | Property Address | Zip Code | Tax Parcel ID | NRHP Status      | Historic Name | Year Built | Lot Size (Approx. SqFt) | Resource Type | Current Function    |
| 387 | 3                | 448 ARDEN ROAD   | 15216    | 0099-L-00186  | Contributing     | N/A           | 1929       | 10,600                  | Building      | Domestic            |
| 388 | 3                | 450 ARDEN ROAD   | 15216    | 0099-L-00188  | Contributing     | N/A           | 1936       | 5,394                   | Building      | Domestic            |
| 389 | 3                | 457 ARDEN ROAD   | 15216    | 0099-L-00156  | Contributing     | N/A           | 1937       | 7,206                   | Building      | Domestic            |
| 390 | 3                | 458 ARDEN ROAD   | 15216    | 0099-L-00190  | Contributing     | N/A           | 1940       | 4,825                   | Building      | Domestic            |
| 391 | 3                | 460 ARDEN ROAD   | 15216    | 0099-L-00192  | Contributing     | N/A           | 1937       | 4,880                   | Building      | Domestic            |
| 392 | 3                | 461 ARDEN ROAD   | 15216    | 0099-L-00154  | Contributing     | N/A           | 1934       | 8,311                   | Building      | Domestic            |
| 393 | 3                | 464 ARDEN ROAD   | 15216    | 0099-L-00194  | Contributing     | N/A           | 1936       | 4,832                   | Building      | Domestic            |
| 394 | 3                | 465 ARDEN ROAD   | 15216    | 0099-L-00152  | Contributing     | N/A           | 1937       | 6,610                   | Building      | Domestic            |
| 395 | 3                | 470 ARDEN ROAD   | 15216    | 0099-L-00196  | Contributing     | N/A           | 1930       | 4,815                   | Building      | Domestic            |
| 396 | 3                | 471 ARDEN ROAD   | 15216    | 0099-L-00150  | Contributing     | N/A           | 1936       | 6,458                   | Building      | Domestic            |
| 397 | 3                | 472 ARDEN ROAD   | 15216    | 0099-L-00198  | Contributing     | N/A           | 1925       | 4,720                   | Building      | Domestic            |
| 398 | 3                | 478 ARDEN ROAD   | 15216    | 0099-L-00200  | Non-contributing | Duplex        | 1960       | 7,321                   | Building      | Domestic - Multiple |
| 399 | 3                | 481 ARDEN ROAD   | 15216    | 0099-L-00148  | Non-contributing | Duplex        | 1957       | 7,600                   | Building      | Domestic - Multiple |
| 400 | 3                | 266 BEVERLY ROAD | 15216    | 0098-J-00004  | Contributing     | Apartments    | 1929       | 5,373                   | Building      | Domestic - Multiple |
| 401 | 3                | 270 BEVERLY ROAD | 15216    | 0098-J-00006  | Contributing     | Apartments    | 1929       | 5,332                   | Building      | Domestic - Multiple |
| 402 | 3                | 274 BEVERLY ROAD | 15216    | 0098-J-00008  | Contributing     | N/A           | 1927       | 9,747                   | Building      | Domestic            |
| 403 | 3                | 278 BEVERLY ROAD | 15216    | 0098-J-00012  | Non-contributing | N/A           | 1925       | 6,299                   | Building      | Commerce/Trade      |
| 404 | 3                | 280 BEVERLY ROAD | 15216    | 0098-J-00010  | Non-contributing | Apartments    | 1951       | 6,334                   | Building      | Domestic - Multiple |
| 405 | 3                | 291 BEVERLY ROAD | 15216    | 0098-J-00018  | Non-contributing | Bank          | 1965       | 3,075                   | Building      | Commerce/Trade      |
| 406 | 3                | 292 BEVERLY ROAD | 15216    | 0099-M-00110  | Non-contributing | N/A           | 1952       | 11,348                  | Building      | Commerce/Trade      |
| 407 | 3                | 293 BEVERLY ROAD | 15216    | 0098-J-00016  | Contributing     | N/A           | 1936       | 3,221                   | Building      | Commerce/Trade      |
| 408 | 3                | 294 BEVERLY ROAD | 15216    | 0099-M-00112  | Contributing     | N/A           | 1929       | 5,016                   | Building      | Commerce/Trade      |
| 409 | 3                | 297 BEVERLY ROAD | 15216    | 0099-M-00104  | Non-contributing | N/A           | 1932       | 3,283                   | Building      | Commerce/Trade      |
| 410 | 3                | 300 BEVERLY ROAD | 15216    | 0099-M-00114  | Contributing     | N/A           | 1928       | 4,940                   | Building      | Commerce/Trade      |



|     | A                | B                      | C        | D             | E                | F                       | G          | H                       | K             | L                   |
|-----|------------------|------------------------|----------|---------------|------------------|-------------------------|------------|-------------------------|---------------|---------------------|
| 1   | Map Sheet Number | Property Address       | Zip Code | Tax Parcel ID | NRHP Status      | Historic Name           | Year Built | Lot Size (Approx. SqFt) | Resource Type | Current Function    |
| 411 | 3                | 301 BEVERLY ROAD       | 15216    | 0099-M-00102  | Non-contributing | N/A                     | 1929       | 3,208                   | Building      | Commerce/Trade      |
| 412 | 3                | 305 BEVERLY ROAD       | 15216    | 0099-M-00100  | Contributing     | N/A                     | 1930       | 3,256                   | Building      | Commerce/Trade      |
| 413 | 3                | 306 & 308 BEVERLY ROAD | 15216    | 0099-M-00116  | Contributing     | N/A                     | ca. 1945   | 3,681                   | Building      | Commerce/Trade      |
| 414 | 3                | 309 BEVERLY ROAD       | 15216    | 0099-M-00098  | Contributing     | N/A                     | 1927       | 3,318                   | Building      | Commerce/Trade      |
| 415 | 3                | 310 BEVERLY ROAD       | 15216    | 0099-M-00118  | Non-contributing | N/A                     | 1946       | 4,538                   | Building      | Commerce/Trade      |
| 416 | 3                | 313 BEVERLY ROAD       | 15216    | 0099-M-00096  | Contributing     | N/A                     | 1927       | 3,097                   | Building      | Commerce/Trade      |
| 417 | 3                | 320 BEVERLY ROAD       | 15216    | 0099-M-00202  | Non-contributing | N/A                     | 1950       | 5,425                   | Building      | Domestic            |
| 418 | 3                | 321 BEVERLY ROAD       | 15216    | 0099-M-00170  | Contributing     | Princess Ann Apartments | ca. 1930   | 19,952                  | Building      | Domestic - Multiple |
| 419 | 3                | 400 BEVERLY ROAD       | 15216    | 0099-M-00242  | Contributing     | N/A                     | 1930       | 5,467                   | Building      | Domestic            |
| 420 | 3                | 401 BEVERLY ROAD       | 15216    | 0099-M-00052  | Contributing     | N/A                     | 1926       | 6,863                   | Building      | Domestic            |
| 421 | 3                | 424 BEVERLY ROAD       | 15216    | 0099-M-00248  | Non-contributing | N/A                     | 1952       | 7,910                   | Building      | Domestic            |
| 422 | 3                | 434 BEVERLY ROAD       | 15216    | 0099-M-00288  | Contributing     | N/A                     | 1932       | 5,231                   | Building      | Domestic            |
| 423 | 3                | 436 BEVERLY ROAD       | 15216    | 0099-M-00290  | Contributing     | N/A                     | 1938       | 6,132                   | Building      | Domestic            |
| 424 | 3                | 454 BEVERLY ROAD       | 15216    | 0099-L-00130  | Contributing     | N/A                     | 1932       | 6,472                   | Building      | Domestic            |
| 425 | 3                | 456 BEVERLY ROAD       | 15216    | 0099-L-00132  | Contributing     | N/A                     | 1937       | 6,546                   | Building      | Domestic            |
| 426 | 3                | 460 BEVERLY ROAD       | 15216    | 0099-L-00134  | Contributing     | N/A                     | 1945       | 7,714                   | Building      | Domestic            |
| 427 | 3                | 462 BEVERLY ROAD       | 15216    | 0099-L-00136  | Contributing     | N/A                     | 1941       | 7,685                   | Building      | Domestic            |
| 428 | 3                | 466 BEVERLY ROAD       | 15216    | 0099-L-00138  | Contributing     | N/A                     | 1939       | 7,322                   | Building      | Domestic            |
| 429 | 3                | 468 BEVERLY ROAD       | 15216    | 0099-L-00140  | Contributing     | N/A                     | 1939       | 6,858                   | Building      | Domestic            |
| 430 | 3                | 1238 COCHRAN ROAD      | 15243    | 0099-L-00142  | Contributing     | Duplex                  | 1938       | 9,450                   | Building      | Domestic - Multiple |
| 431 | 3                | 1304 COCHRAN ROAD      | 15243    | 0099-L-00204  | Non-contributing | N/A                     | 1954       | 11,356                  | Building      | Domestic            |
| 432 | 3                | 1306 COCHRAN ROAD      | 15243    | 0099-L-00206  | Non-contributing | N/A                     | 1958       | 11,607                  | Building      | Domestic            |
| 433 | 3                | 1308 COCHRAN ROAD      | 15243    | 0099-L-00208  | Non-contributing | N/A                     | 1962       | 9,599                   | Building      | Domestic            |
| 434 | 3                | 1310 COCHRAN ROAD      | 15243    | 0099-L-00210  | Contributing     | Duplex                  | 1936       | 3,521                   | Building      | Domestic - Multiple |
| 435 | 3                | 1312 COCHRAN ROAD      | 15243    | 0099-L-00212  | Contributing     | Duplex                  | 1936       | 3,672                   | Building      | Domestic - Multiple |
| 436 | 3                | 1313 COCHRAN ROAD      | 15243    | 0099-L-00022  | Contributing     | Duplex                  | 1940       | 6,011                   | Building      | Domestic - Multiple |

|     | A                | B                  | C        | D             | E                | F             | G          | H                       | K             | L                   |
|-----|------------------|--------------------|----------|---------------|------------------|---------------|------------|-------------------------|---------------|---------------------|
| 1   | Map Sheet Number | Property Address   | Zip Code | Tax Parcel ID | NRHP Status      | Historic Name | Year Built | Lot Size (Approx. SqFt) | Resource Type | Current Function    |
| 437 | 3                | 1314 COCHRAN ROAD  | 15243    | 0099-L-00214  | Contributing     | Duplex        | 1939       | 6,965                   | Building      | Domestic - Multiple |
| 438 | 3                | 1317 COCHRAN ROAD  | 15243    | 0099-L-00018  | Contributing     | N/A           | ca. 1945   | 6,379                   | Building      | Domestic            |
| 439 | 3                | 1318 COCHRAN ROAD  | 15243    | 0099-L-00216  | Contributing     | N/A           | 1922       | 6,129                   | Building      | Domestic            |
| 440 | 3                | 1319 COCHRAN ROAD  | 15243    | 0099-L-00016  | Contributing     | N/A           | 1900       | 10,437                  | Building      | Domestic            |
| 441 | 3                | 1516 COCHRAN ROAD  | 15243    | 0099-L-00310  | Non-contributing | N/A           | 1954       | 12,156                  | Building      | Domestic            |
| 442 | 3                | 1536 COCHRAN ROAD  | 15243    | 0099-F-00160  | Non-contributing | N/A           | 1951       | 15,952                  | Building      | Domestic            |
| 443 | 3                | 258 COLONIAL DRIVE | 15216    | 0098-E-00114  | Contributing     | N/A           | 1927       | 6,395                   | Building      | Domestic            |
| 444 | 3                | 260 COLONIAL DRIVE | 15216    | 0098-E-00116  | Contributing     | N/A           | 1931       | 6,211                   | Building      | Domestic            |
| 445 | 3                | 264 COLONIAL DRIVE | 15216    | 0098-E-00118  | Contributing     | N/A           | 1927       | 6,140                   | Building      | Domestic            |
| 446 | 3                | 267 COLONIAL DRIVE | 15216    | 0098-E-00134  | Contributing     | N/A           | 1937       | 6,103                   | Building      | Domestic            |
| 447 | 3                | 271 COLONIAL DRIVE | 15216    | 0098-E-00132  | Contributing     | N/A           | 1927       | 5,962                   | Building      | Domestic            |
| 448 | 3                | 272 COLONIAL DRIVE | 15216    | 0098-E-00120  | Contributing     | N/A           | 1929       | 6,251                   | Building      | Domestic            |
| 449 | 3                | 273 COLONIAL DRIVE | 15216    | 0098-E-00130  | Contributing     | N/A           | 1927       | 6,335                   | Building      | Domestic            |
| 450 | 3                | 274 COLONIAL DRIVE | 15216    | 0098-E-00122  | Contributing     | N/A           | 1927       | 5,997                   | Building      | Domestic            |
| 451 | 3                | 277 COLONIAL DRIVE | 15216    | 0098-E-00128  | Contributing     | N/A           | 1927       | 6,333                   | Building      | Domestic            |
| 452 | 3                | 278 COLONIAL DRIVE | 15216    | 0099-H-00124  | Contributing     | N/A           | 1939       | 6,133                   | Building      | Domestic            |
| 453 | 3                | 280 COLONIAL DRIVE | 15216    | 0099-H-00126  | Contributing     | N/A           | 1935       | 5,990                   | Building      | Domestic            |
| 454 | 3                | 281 COLONIAL DRIVE | 15216    | 0098-E-00126  | Contributing     | N/A           | 1928       | 5,760                   | Building      | Domestic            |
| 455 | 3                | 282 COLONIAL DRIVE | 15216    | 0099-H-00128  | Contributing     | N/A           | 1927       | 6,091                   | Building      | Domestic            |
| 456 | 3                | 283 COLONIAL DRIVE | 15216    | 0099-H-00122  | Contributing     | N/A           | 1927       | 6,000                   | Building      | Domestic            |
| 457 | 3                | 285 COLONIAL DRIVE | 15216    | 0099-M-00136  | Contributing     | N/A           | 1941       | 6,500                   | Building      | Domestic            |
| 458 | 3                | 286 COLONIAL DRIVE | 15216    | 0099-H-00130  | Contributing     | N/A           | 1941       | 6,061                   | Building      | Domestic            |
| 459 | 3                | 290 COLONIAL DRIVE | 15216    | 0099-H-00132  | Contributing     | N/A           | 1940       | 6,183                   | Building      | Domestic            |
| 460 | 3                | 291 COLONIAL DRIVE | 15216    | 0099-M-00134  | Contributing     | N/A           | 1927       | 6,250                   | Building      | Domestic            |
| 461 | 3                | 294 COLONIAL DRIVE | 15216    | 0099-H-00134  | Contributing     | N/A           | 1928       | 6,403                   | Building      | Domestic            |
| 462 | 3                | 295 COLONIAL DRIVE | 15216    | 0099-M-00132  | Contributing     | N/A           | 1940       | 6,000                   | Building      | Domestic            |
| 463 | 3                | 300 COLONIAL DRIVE | 15216    | 0099-H-00136  | Contributing     | N/A           | 1925       | 6,425                   | Building      | Domestic            |
| 464 | 3                | 301 COLONIAL DRIVE | 15216    | 0099-M-00130  | Contributing     | N/A           | 1940       | 5,945                   | Building      | Domestic            |
| 465 | 3                | 302 COLONIAL DRIVE | 15216    | 0099-M-00142  | Contributing     | N/A           | 1926       | 6,557                   | Building      | Domestic            |
| 466 | 3                | 228 DAN DRIVE      | 15216    | 0098-A-00254  | Contributing     | N/A           | 1929       | 6,750                   | Building      | Domestic            |
| 467 | 3                | 230 DAN DRIVE      | 15216    | 0098-A-00256  | Contributing     | N/A           | 1926       | 6,750                   | Building      | Domestic            |
| 468 | 3                | 233 DAN DRIVE      | 15216    | 0098-A-00278  | Contributing     | N/A           | 1931       | 6,000                   | Building      | Domestic            |
| 469 | 3                | 234 DAN DRIVE      | 15216    | 0098-A-00258  | Contributing     | N/A           | 1926       | 6,750                   | Building      | Domestic            |
| 470 | 3                | 237 DAN DRIVE      | 15216    | 0098-A-00276  | Contributing     | N/A           | 1931       | 6,000                   | Building      | Domestic            |
| 471 | 3                | 238 DAN DRIVE      | 15216    | 0098-A-00260  | Contributing     | N/A           | 1926       | 6,750                   | Building      | Domestic            |
| 472 | 3                | 241 DAN DRIVE      | 15216    | 0098-A-00274  | Contributing     | N/A           | 1928       | 6,000                   | Building      | Domestic            |



|     | A                      | B                    | C           | D             | E                | F             | G             | H                             | K                | L                   |
|-----|------------------------|----------------------|-------------|---------------|------------------|---------------|---------------|-------------------------------|------------------|---------------------|
| 1   | Map<br>Sheet<br>Number | Property Address     | Zip<br>Code | Tax Parcel ID | NRHP Status      | Historic Name | Year<br>Built | Lot Size<br>(Approx.<br>SqFt) | Resource<br>Type | Current<br>Function |
| 473 | 3                      | 242 DAN DRIVE        | 15216       | 0098-A-00262  | Contributing     | N/A           | 1929          | 6,834                         | Building         | Domestic            |
| 474 | 3                      | 245 DAN DRIVE        | 15216       | 0098-A-00272  | Contributing     | N/A           | 1929          | 6,000                         | Building         | Domestic            |
| 475 | 3                      | 321 DIXON AVENUE     | 15216       | 0099-D-00060  | Contributing     | N/A           | 1935          | 6,542                         | Building         | Domestic            |
| 476 | 3                      | 327 DIXON AVENUE     | 15216       | 0099-D-00062  | Contributing     | N/A           | 1927          | 7,826                         | Building         | Domestic            |
| 477 | 3                      | 505 HILLCREST PLACE  | 15216       | 0099-H-00250  | Contributing     | N/A           | 1930          | 6,013                         | Building         | Domestic            |
| 478 | 3                      | 509 HILLCREST PLACE  | 15216       | 0099-H-00248  | Contributing     | N/A           | 1926          | 5,886                         | Building         | Domestic            |
| 479 | 3                      | 510 HILLCREST PLACE  | 15216       | 0099-H-00238  | Contributing     | N/A           | 1930          | 5,934                         | Building         | Domestic            |
| 480 | 3                      | 513 HILLCREST PLACE  | 15216       | 0099-H-00246  | Contributing     | N/A           | 1928          | 6,111                         | Building         | Domestic            |
| 481 | 3                      | 514 HILLCREST PLACE  | 15216       | 0099-H-00240  | Contributing     | N/A           | 1930          | 6,067                         | Building         | Domestic            |
| 482 | 3                      | 519 HILLCREST PLACE  | 15216       | 0099-H-00244  | Contributing     | N/A           | 1928          | 6,062                         | Building         | Domestic            |
| 483 | 3                      | 520 HILLCREST PLACE  | 15216       | 0099-D-00266  | Contributing     | N/A           | 1930          | 5,815                         | Building         | Domestic            |
| 484 | 3                      | 521 HILLCREST PLACE  | 15216       | 0099-D-00270  | Contributing     | N/A           | 1924          | 5,384                         | Building         | Domestic            |
| 485 | 3                      | 522 HILLCREST PLACE  | 15216       | 0099-D-00264  | Contributing     | N/A           | 1931          | 5,333                         | Building         | Domestic            |
| 486 | 3                      | 524 HILLCREST PLACE  | 15216       | 0099-D-00262  | Contributing     | N/A           | 1930          | 5,208                         | Building         | Domestic            |
| 487 | 3                      | 525 HILLCREST PLACE  | 15216       | 0099-D-00272  | Contributing     | N/A           | 1938          | 5,440                         | Building         | Domestic            |
| 488 | 3                      | 526 HILLCREST PLACE  | 15216       | 0099-D-00260  | Contributing     | N/A           | 1931          | 5,893                         | Building         | Domestic            |
| 489 | 3                      | 529 HILLCREST PLACE  | 15216       | 0099-D-00274  | Contributing     | N/A           | 1929          | 5,832                         | Building         | Domestic            |
| 490 | 3                      | 530 HILLCREST PLACE  | 15216       | 0099-D-00256  | Contributing     | N/A           | 1931          | 5,901                         | Building         | Domestic            |
| 491 | 3                      | 533 HILLCREST PLACE  | 15216       | 0099-D-00276  | Non-contributing | N/A           | 1950          | 5,837                         | Building         | Domestic            |
| 492 | 3                      | 536 HILLCREST PLACE  | 15216       | 0099-D-00258  | Non-contributing | N/A           | 1947          | 5,857                         | Building         | Domestic            |
| 493 | 3                      | 539 HILLCREST PLACE  | 15216       | 0099-D-00278  | Non-contributing | N/A           | 1950          | 5,781                         | Building         | Domestic            |
| 494 | 3                      | 505 LYNDHURST AVENUE | 15216       | 0099-H-00288  | Contributing     | N/A           | 1930          | 5,376                         | Building         | Domestic            |
| 495 | 3                      | 506 LYNDHURST AVENUE | 15216       | 0099-H-00260  | Contributing     | N/A           | 1929          | 5,975                         | Building         | Domestic            |
| 496 | 3                      | 509 LYNDHURST AVENUE | 15216       | 0099-H-00286  | Contributing     | N/A           | 1926          | 5,851                         | Building         | Domestic            |
| 497 | 3                      | 510 LYNDHURST AVENUE | 15216       | 0099-H-00262  | Contributing     | N/A           | 1935          | 5,887                         | Building         | Domestic            |
| 498 | 3                      | 514 LYNDHURST AVENUE | 15216       | 0099-H-00264  | Contributing     | N/A           | 1930          | 6,026                         | Building         | Domestic            |
| 499 | 3                      | 515 LYNDHURST AVENUE | 15216       | 0099-H-00284  | Contributing     | N/A           | 1926          | 5,999                         | Building         | Domestic            |
| 500 | 3                      | 519 LYNDHURST AVENUE | 15216       | 0099-H-00282  | Contributing     | N/A           | 1926          | 5,954                         | Building         | Domestic            |
| 501 | 3                      | 520 LYNDHURST AVENUE | 15216       | 0099-H-00266  | Contributing     | N/A           | 1930          | 6,011                         | Building         | Domestic            |

|     | A                | B                     | C        | D             | E                | F             | G          | H                       | K             | L                |
|-----|------------------|-----------------------|----------|---------------|------------------|---------------|------------|-------------------------|---------------|------------------|
| 1   | Map Sheet Number | Property Address      | Zip Code | Tax Parcel ID | NRHP Status      | Historic Name | Year Built | Lot Size (Approx. SqFt) | Resource Type | Current Function |
| 502 | 3                | 523 LYNDHURST AVENUE  | 15216    | 0099-H-00280  | Contributing     | N/A           | 1924       | 5,435                   | Building      | Domestic         |
| 503 | 3                | 524 LYNDHURST AVENUE  | 15216    | 0099-H-00268  | Non-contributing | N/A           | 1953       | 5,197                   | Building      | Domestic         |
| 504 | 3                | 525 LYNDHURST AVENUE  | 15216    | 0099-H-00278  | Contributing     | N/A           | 1931       | 5,432                   | Building      | Domestic         |
| 505 | 3                | 526 LYNDHURST AVENUE  | 15216    | 0099-H-00270  | Contributing     | N/A           | 1932       | 5,487                   | Building      | Domestic         |
| 506 | 3                | 528 LYNDHURST AVENUE  | 15216    | 0099-H-00276  | Contributing     | N/A           | 1924       | 5,864                   | Building      | Domestic         |
| 507 | 3                | 530 LYNDHURST AVENUE  | 15216    | 0099-H-00274  | Contributing     | N/A           | 1935       | 6,090                   | Building      | Domestic         |
| 508 | 3                | 532 LYNDHURST AVENUE  | 15216    | 0099-D-00292  | Non-contributing | N/A           | 1947       | 5,855                   | Building      | Domestic         |
| 509 | 3                | 536 LYNDHURST AVENUE  | 15216    | 0099-D-00290  | Non-contributing | N/A           | 1950       | 5,805                   | Building      | Domestic         |
| 510 | 3                | 539 LYNDHURST AVENUE  | 15216    | 0099-D-00296  | Contributing     | N/A           | 1930       | 5,833                   | Building      | Domestic         |
| 511 | 3                | 540 LYNDHURST AVENUE  | 15216    | 0099-D-00288  | Non-contributing | N/A           | 1948       | 5,709                   | Building      | Domestic         |
| 512 | 3                | 544 LYNDHURST AVENUE  | 15216    | 0099-D-00286  | Non-contributing | N/A           | 1940       | 7,087                   | Building      | Domestic         |
| 513 | 3                | 46 MARLIN DRIVE EAST  | 15216    | 0099-M-00188  | Contributing     | N/A           | 1931       | 5,625                   | Building      | Domestic         |
| 514 | 3                | 50 MARLIN DRIVE EAST  | 15216    | 0099-M-00190  | Contributing     | N/A           | 1939       | 5,625                   | Building      | Domestic         |
| 515 | 3                | 55 MARLIN DRIVE EAST  | 15216    | 0099-M-00054  | Contributing     | N/A           | 1925       | 6,359                   | Building      | Domestic         |
| 516 | 3                | 56 MARLIN DRIVE EAST  | 15216    | 0099-M-00192  | Contributing     | N/A           | 1925       | 5,625                   | Building      | Domestic         |
| 517 | 3                | 60 MARLIN DRIVE EAST  | 15216    | 0099-M-00194  | Contributing     | N/A           | 1925       | 5,625                   | Building      | Domestic         |
| 518 | 3                | 62 MARLIN DRIVE EAST  | 15216    | 0099-M-00196  | Contributing     | N/A           | 1930       | 6,250                   | Building      | Domestic         |
| 519 | 3                | 105 MARLIN DRIVE EAST | 15216    | 0099-M-00240  | Contributing     | N/A           | 1925       | 5,501                   | Building      | Domestic         |
| 520 | 3                | 106 MARLIN DRIVE EAST | 15216    | 0099-M-00204  | Contributing     | N/A           | 1932       | 6,081                   | Building      | Domestic         |
| 521 | 3                | 110 MARLIN DRIVE EAST | 15216    | 0099-M-00206  | Non-contributing | N/A           | 1927       | 6,165                   | Building      | Domestic         |
| 522 | 3                | 111 MARLIN DRIVE EAST | 15216    | 0099-M-00238  | Non-contributing | N/A           | 1957       | 6,122                   | Building      | Domestic         |
| 523 | 3                | 114 MARLIN DRIVE EAST | 15216    | 0099-M-00208  | Contributing     | N/A           | 1928       | 6,384                   | Building      | Domestic         |
| 524 | 3                | 115 MARLIN DRIVE EAST | 15216    | 0099-M-00236  | Contributing     | N/A           | 1928       | 6,272                   | Building      | Domestic         |
| 525 | 3                | 117 MARLIN DRIVE EAST | 15216    | 0099-M-00234  | Contributing     | N/A           | 1927       | 6,214                   | Building      | Domestic         |
| 526 | 3                | 118 MARLIN DRIVE EAST | 15216    | 0099-M-00210  | Contributing     | N/A           | 1928       | 6,196                   | Building      | Domestic         |
| 527 | 3                | 120 MARLIN DRIVE EAST | 15216    | 0099-M-00212  | Contributing     | N/A           | 1930       | 6,400                   | Building      | Domestic         |



|     | A                | B                     | C        | D             | E                | F             | G          | H                       | K             | L                |
|-----|------------------|-----------------------|----------|---------------|------------------|---------------|------------|-------------------------|---------------|------------------|
| 1   | Map Sheet Number | Property Address      | Zip Code | Tax Parcel ID | NRHP Status      | Historic Name | Year Built | Lot Size (Approx. SqFt) | Resource Type | Current Function |
| 528 | 3                | 121 MARLIN DRIVE EAST | 15216    | 0099-M-00232  | Contributing     | N/A           | 1926       | 6,425                   | Building      | Domestic         |
| 529 | 3                | 124 MARLIN DRIVE EAST | 15216    | 0099-M-00214  | Contributing     | N/A           | 1926       | 6,333                   | Building      | Domestic         |
| 530 | 3                | 125 MARLIN DRIVE EAST | 15216    | 0099-M-00230  | Contributing     | N/A           | 1925       | 6,480                   | Building      | Domestic         |
| 531 | 3                | 130 MARLIN DRIVE EAST | 15216    | 0099-M-00216  | Contributing     | N/A           | 1929       | 6,413                   | Building      | Domestic         |
| 532 | 3                | 131 MARLIN DRIVE EAST | 15216    | 0099-M-00228  | Contributing     | N/A           | 1926       | 6,390                   | Building      | Domestic         |
| 533 | 3                | 135 MARLIN DRIVE EAST | 15216    | 0099-M-00226  | Contributing     | N/A           | 1926       | 5,760                   | Building      | Domestic         |
| 534 | 3                | 136 MARLIN DRIVE EAST | 15216    | 0099-M-00218  | Contributing     | N/A           | 1928       | 5,445                   | Building      | Domestic         |
| 535 | 3                | 137 MARLIN DRIVE EAST | 15216    | 0099-M-00224  | Contributing     | N/A           | 1930       | 6,054                   | Building      | Domestic         |
| 536 | 3                | 138 MARLIN DRIVE EAST | 15216    | 0099-M-00220  | Contributing     | N/A           | 1926       | 6,221                   | Building      | Domestic         |
| 537 | 3                | 56 MARLIN DRIVE WEST  | 15216    | 0099-M-00044  | Contributing     | N/A           | 1930       | 5,447                   | Building      | Domestic         |
| 538 | 3                | 60 MARLIN DRIVE WEST  | 15216    | 0099-M-00046  | Non-contributing | N/A           | 1958       | 4,377                   | Building      | Domestic         |
| 539 | 3                | 109 MARLIN DRIVE WEST | 15216    | 0099-M-00284  | Contributing     | N/A           | 1927       | 4,697                   | Building      | Domestic         |
| 540 | 3                | 110 MARLIN DRIVE WEST | 15216    | 0099-M-00250  | Contributing     | N/A           | 1930       | 6,230                   | Building      | Domestic         |
| 541 | 3                | 111 MARLIN DRIVE WEST | 15216    | 0099-M-00282  | Contributing     | N/A           | 1926       | 4,960                   | Building      | Domestic         |
| 542 | 3                | 113 MARLIN DRIVE WEST | 15216    | 0099-M-00280  | Contributing     | N/A           | 1925       | 5,132                   | Building      | Domestic         |
| 543 | 3                | 114 MARLIN DRIVE WEST | 15216    | 0099-M-00252  | Contributing     | N/A           | 1918       | 6,316                   | Building      | Domestic         |
| 544 | 3                | 117 MARLIN DRIVE WEST | 15216    | 0099-M-00278  | Contributing     | N/A           | 1926       | 6,169                   | Building      | Domestic         |
| 545 | 3                | 118 MARLIN DRIVE WEST | 15216    | 0099-M-00254  | Contributing     | N/A           | 1926       | 6,116                   | Building      | Domestic         |
| 546 | 3                | 120 MARLIN DRIVE WEST | 15216    | 0099-M-00256  | Contributing     | N/A           | 1926       | 6,321                   | Building      | Domestic         |
| 547 | 3                | 121 MARLIN DRIVE WEST | 15216    | 0099-M-00276  | Contributing     | N/A           | 1928       | 6,206                   | Building      | Domestic         |
| 548 | 3                | 124 MARLIN DRIVE WEST | 15216    | 0099-M-00258  | Contributing     | N/A           | 1928       | 6,400                   | Building      | Domestic         |
| 549 | 3                | 125 MARLIN DRIVE WEST | 15216    | 0099-M-00274  | Contributing     | N/A           | 1926       | 6,343                   | Building      | Domestic         |
| 550 | 3                | 129 MARLIN DRIVE WEST | 15216    | 0099-M-00272  | Contributing     | N/A           | 1929       | 6,221                   | Building      | Domestic         |
| 551 | 3                | 130 MARLIN DRIVE WEST | 15216    | 0099-M-00260  | Contributing     | N/A           | 1935       | 6,293                   | Building      | Domestic         |

|     | A                | B                     | C        | D             | E                | F             | G          | H                       | K             | L                |
|-----|------------------|-----------------------|----------|---------------|------------------|---------------|------------|-------------------------|---------------|------------------|
| 1   | Map Sheet Number | Property Address      | Zip Code | Tax Parcel ID | NRHP Status      | Historic Name | Year Built | Lot Size (Approx. SqFt) | Resource Type | Current Function |
| 552 | 3                | 133 MARLIN DRIVE WEST | 15216    | 0099-M-00270  | Contributing     | N/A           | 1927       | 6,280                   | Building      | Domestic         |
| 553 | 3                | 134 MARLIN DRIVE WEST | 15216    | 0099-M-00262  | Contributing     | N/A           | 1925       | 5,725                   | Building      | Domestic         |
| 554 | 3                | 138 MARLIN DRIVE WEST | 15216    | 0099-M-00264  | Contributing     | N/A           | 1929       | 5,943                   | Building      | Domestic         |
| 555 | 3                | 106 MCCANN PLACE      | 15216    | 0099-M-00292  | Contributing     | N/A           | 1935       | 5,183                   | Building      | Domestic         |
| 556 | 3                | 110 MCCANN PLACE      | 15216    | 0099-M-00296  | Contributing     | N/A           | 1938       | 5,315                   | Building      | Domestic         |
| 557 | 3                | 111 MCCANN PLACE      | 15216    | 0099-M-00006  | Contributing     | N/A           | 1939       | 7,336                   | Building      | Domestic         |
| 558 | 3                | 114 MCCANN PLACE      | 15216    | 0099-M-00298  | Contributing     | N/A           | 1938       | 5,298                   | Building      | Domestic         |
| 559 | 3                | 115 MCCANN PLACE      | 15216    | 0099-L-00168  | Contributing     | N/A           | 1939       | 5,703                   | Building      | Domestic         |
| 560 | 3                | 120 MCCANN PLACE      | 15216    | 0099-M-00300  | Contributing     | N/A           | 1938       | 5,366                   | Building      | Domestic         |
| 561 | 3                | 121 MCCANN PLACE      | 15216    | 0099-L-00166  | Contributing     | N/A           | 1936       | 7,553                   | Building      | Domestic         |
| 562 | 3                | 200 MCCANN PLACE      | 15216    | 0099-L-00180  | Contributing     | N/A           | 1935       | 7,524                   | Building      | Domestic         |
| 563 | 3                | 1 MIDWAY ROAD         | 15216    | 0099-G-00168  | Contributing     | N/A           | 1935       | 23,897                  | Building      | Domestic         |
| 564 | 3                | 2 MIDWAY ROAD         | 15216    | 0099-G-00145  | Non-contributing | N/A           | 1945       | 11,853                  | Building      | Domestic         |
| 565 | 3                | 8 MIDWAY ROAD         | 15216    | 0099-G-00164  | Non-contributing | N/A           | 1947       | 10,410                  | Building      | Domestic         |
| 566 | 3                | 10 MIDWAY ROAD        | 15216    | 0099-G-00148  | Contributing     | N/A           | 1932       | 12,937                  | Building      | Domestic         |
| 567 | 3                | 16 MIDWAY ROAD        | 15216    | 0099-G-00151  | Contributing     | N/A           | 1928       | 11,681                  | Building      | Domestic         |
| 568 | 3                | 18 MIDWAY ROAD        | 15216    | 0099-G-00154  | Contributing     | N/A           | 1927       | 13,408                  | Building      | Domestic         |
| 569 | 3                | 21 MIDWAY ROAD        | 15216    | 0099-L-00278  | Contributing     | N/A           | 1920       | 24,734                  | Building      | Domestic         |
| 570 | 3                | 26 MIDWAY ROAD        | 15216    | 0099-G-00158  | Contributing     | N/A           | 1930       | 18,839                  | Building      | Domestic         |
| 571 | 3                | 30 MIDWAY ROAD        | 15216    | 0099-L-00286  | Contributing     | N/A           | 1930       | 17,141                  | Building      | Domestic         |
| 572 | 3                | 341 MIDWAY ROAD       | 15216    | 0099-H-00059  | Non-contributing | N/A           | 1950       | 10,309                  | Building      | Domestic         |
| 573 | 3                | 346 MIDWAY ROAD       | 15216    | 0099-H-00028  | Contributing     | N/A           | 1930       | 7,673                   | Building      | Domestic         |
| 574 | 3                | 350 MIDWAY ROAD       | 15216    | 0099-H-00032  | Contributing     | N/A           | 1930       | 6,300                   | Building      | Domestic         |
| 575 | 3                | 351 MIDWAY ROAD       | 15216    | 0099-H-00053  | Non-contributing | N/A           | 1950       | 6,557                   | Building      | Domestic         |
| 576 | 3                | 353 MIDWAY ROAD       | 15216    | 0099-H-00051  | Non-contributing | N/A           | 1950       | 8,025                   | Building      | Domestic         |
| 577 | 3                | 354 MIDWAY ROAD       | 15216    | 0099-H-00034  | Contributing     | N/A           | 1929       | 6,569                   | Building      | Domestic         |
| 578 | 3                | 358 MIDWAY ROAD       | 15216    | 0099-H-00036  | Contributing     | N/A           | 1928       | 8,031                   | Building      | Domestic         |
| 579 | 3                | 359 MIDWAY ROAD       | 15216    | 0099-H-00048  | Non-contributing | N/A           | 1950       | 9,475                   | Building      | Domestic         |
| 580 | 3                | 360 MIDWAY ROAD       | 15216    | 0099-H-00038  | Contributing     | N/A           | 1929       | 7,672                   | Building      | Domestic         |
| 581 | 3                | 363 MIDWAY ROAD       | 15216    | 0099-H-00046  | Contributing     | N/A           | 1927       | 7,926                   | Building      | Domestic         |
| 582 | 3                | 368 MIDWAY ROAD       | 15216    | 0099-H-00040  | Contributing     | N/A           | 1929       | 7,818                   | Building      | Domestic         |
| 583 | 3                | 370 MIDWAY ROAD       | 15216    | 0099-G-00211  | Contributing     | N/A           | 1936       | 8,601                   | Building      | Domestic         |
| 584 | 3                | 371 MIDWAY ROAD       | 15216    | 0099-H-00044  | Contributing     | N/A           | 1929       | 8,420                   | Building      | Domestic         |
| 585 | 3                | 374 MIDWAY ROAD       | 15216    | 0099-G-00214  | Non-contributing | N/A           | 1952       | 8,421                   | Building      | Domestic         |



|     | A                | B                  | C        | D             | E                | F             | G          | H                       | K             | L                |
|-----|------------------|--------------------|----------|---------------|------------------|---------------|------------|-------------------------|---------------|------------------|
| 1   | Map Sheet Number | Property Address   | Zip Code | Tax Parcel ID | NRHP Status      | Historic Name | Year Built | Lot Size (Approx. SqFt) | Resource Type | Current Function |
| 586 | 3                | 375 MIDWAY ROAD    | 15216    | 0099-G-00207  | Non-contributing | N/A           | 1954       | 8,342                   | Building      | Domestic         |
| 587 | 3                | 376 MIDWAY ROAD    | 15216    | 0099-G-00217  | Non-contributing | N/A           | 1950       | 8,442                   | Building      | Domestic         |
| 588 | 3                | 379 MIDWAY ROAD    | 15216    | 0099-G-00203  | Non-contributing | N/A           | 1958       | 8,364                   | Building      | Domestic         |
| 589 | 3                | 388 MIDWAY ROAD    | 15216    | 0099-G-00220  | Contributing     | N/A           | 1937       | 9,098                   | Building      | Domestic         |
| 590 | 3                | 395 MIDWAY ROAD    | 15216    | 0099-G-00200  | Non-contributing | N/A           | 1950       | 10,170                  | Building      | Domestic         |
| 591 | 3                | 396 MIDWAY ROAD    | 15216    | 0099-G-00224  | Contributing     | N/A           | 1929       | 10,552                  | Building      | Domestic         |
| 592 | 3                | 399 MIDWAY ROAD    | 15216    | 0099-G-00195  | Non-contributing | N/A           | 1979       | 15,905                  | Building      | Domestic         |
| 593 | 3                | 400 MIDWAY ROAD    | 15216    | 0099-G-00228  | Non-contributing | N/A           | 1968       | 9,040                   | Building      | Domestic         |
| 594 | 3                | 231 MORRISON DRIVE | 15216    | 0098-A-00220  | Contributing     | N/A           | 1928       | 5,900                   | Building      | Domestic         |
| 595 | 3                | 237 MORRISON DRIVE | 15216    | 0099-D-00214  | Contributing     | N/A           | 1928       | 11,800                  | Building      | Domestic         |
| 596 | 3                | 241 MORRISON DRIVE | 15216    | 0099-D-00216  | Contributing     | N/A           | 1931       | 5,900                   | Building      | Domestic         |
| 597 | 3                | 245 MORRISON DRIVE | 15216    | 0099-D-00218  | Contributing     | N/A           | 1941       | 5,900                   | Building      | Domestic         |
| 598 | 3                | 251 MORRISON DRIVE | 15216    | 0099-D-00220  | Contributing     | N/A           | 1927       | 7,080                   | Building      | Domestic         |
| 599 | 3                | 252 MORRISON DRIVE | 15216    | 0099-D-00194  | Contributing     | N/A           | 1941       | 7,116                   | Building      | Domestic         |
| 600 | 3                | 257 MORRISON DRIVE | 15216    | 0099-D-00248  | Contributing     | N/A           | 1931       | 6,997                   | Building      | Domestic         |
| 601 | 3                | 258 MORRISON DRIVE | 15216    | 0099-D-00192  | Contributing     | N/A           | 1929       | 5,868                   | Building      | Domestic         |
| 602 | 3                | 260 MORRISON DRIVE | 15216    | 0099-D-00190  | Contributing     | N/A           | 1929       | 6,017                   | Building      | Domestic         |
| 603 | 3                | 264 MORRISON DRIVE | 15216    | 0099-D-00188  | Non-contributing | N/A           | 1950       | 5,879                   | Building      | Domestic         |
| 604 | 3                | 265 MORRISON DRIVE | 15216    | 0099-D-00254  | Contributing     | N/A           | 1929       | 7,102                   | Building      | Domestic         |
| 605 | 3                | 270 MORRISON DRIVE | 15216    | 0099-D-00186  | Non-contributing | N/A           | 1950       | 6,042                   | Building      | Domestic         |
| 606 | 3                | 274 MORRISON DRIVE | 15216    | 0099-D-00184  | Non-contributing | N/A           | 1950       | 5,872                   | Building      | Domestic         |
| 607 | 3                | 278 MORRISON DRIVE | 15216    | 0099-D-00182  | Non-contributing | N/A           | 1950       | 7,082                   | Building      | Domestic         |
| 608 | 3                | 279 MORRISON DRIVE | 15216    | 0099-D-00280  | Non-contributing | N/A           | 1953       | 7,048                   | Building      | Domestic         |
| 609 | 3                | 300 MORRISON DRIVE | 15216    | 0099-D-00178  | Non-contributing | N/A           | 1928       | 6,893                   | Building      | Domestic         |
| 610 | 3                | 306 MORRISON DRIVE | 15216    | 0099-D-00176  | Non-contributing | N/A           | 1940       | 6,113                   | Building      | Domestic         |
| 611 | 3                | 310 MORRISON DRIVE | 15216    | 0099-D-00174  | Contributing     | N/A           | 1929       | 5,970                   | Building      | Domestic         |
| 612 | 3                | 314 MORRISON DRIVE | 15216    | 0099-D-00172  | Contributing     | N/A           | 1929       | 5,977                   | Building      | Domestic         |
| 613 | 3                | 315 MORRISON DRIVE | 15216    | 0099-D-00298  | Contributing     | N/A           | 1929       | 6,921                   | Building      | Domestic         |
| 614 | 3                | 316 MORRISON DRIVE | 15216    | 0099-D-00170  | Non-contributing | N/A           | 1947       | 6,067                   | Building      | Domestic         |
| 615 | 3                | 320 MORRISON DRIVE | 15216    | 0099-D-00168  | Contributing     | N/A           | 1929       | 6,039                   | Building      | Domestic         |
| 616 | 3                | 334 MORRISON DRIVE | 15216    | 0099-D-00162  | Contributing     | N/A           | 1931       | 16,253                  | Building      | Domestic         |
| 617 | 3                | 347 MORRISON DRIVE | 15216    | 0099-H-00018  | Contributing     | N/A           | 1929       | 7,076                   | Building      | Domestic         |
| 618 | 3                | 351 MORRISON DRIVE | 15216    | 0099-H-00010  | Contributing     | N/A           | 1929       | 18,142                  | Building      | Domestic         |
| 619 | 3                | 355 MORRISON DRIVE | 15216    | 0099-H-00006  | Contributing     | N/A           | 1931       | 8,558                   | Building      | Domestic         |
| 620 | 3                | 360 MORRISON DRIVE | 15216    | 0099-G-00048  | Contributing     | N/A           | 1937       | 15,885                  | Building      | Domestic         |
| 621 | 3                | 361 MORRISON DRIVE | 15216    | 0099-G-00256  | Contributing     | N/A           | 1931       | 7,440                   | Building      | Domestic         |
| 622 | 3                | 365 MORRISON DRIVE | 15216    | 0099-G-00253  | Non-contributing | N/A           | 1955       | 7,452                   | Building      | Domestic         |

|     | A                | B                  | C        | D             | E                | F             | G          | H                       | K             | L                |
|-----|------------------|--------------------|----------|---------------|------------------|---------------|------------|-------------------------|---------------|------------------|
| 1   | Map Sheet Number | Property Address   | Zip Code | Tax Parcel ID | NRHP Status      | Historic Name | Year Built | Lot Size (Approx. SqFt) | Resource Type | Current Function |
| 623 | 3                | 370 MORRISON DRIVE | 15216    | 0099-G-00052  | Contributing     | N/A           | 1937       | 11,744                  | Building      | Domestic         |
| 624 | 3                | 371 MORRISON DRIVE | 15216    | 0099-G-00250  | Contributing     | N/A           | 1939       | 8,352                   | Building      | Domestic         |
| 625 | 3                | 375 MORRISON DRIVE | 15216    | 0099-G-00247  | Contributing     | N/A           | 1939       | 8,479                   | Building      | Domestic         |
| 626 | 3                | 380 MORRISON DRIVE | 15216    | 0099-G-00055  | Contributing     | N/A           | 1932       | 11,387                  | Building      | Domestic         |
| 627 | 3                | 381 MORRISON DRIVE | 15216    | 0099-G-00242  | Non-contributing | N/A           | 1949       | 17,533                  | Building      | Domestic         |
| 628 | 3                | 386 MORRISON DRIVE | 15216    | 0099-G-00058  | Contributing     | N/A           | 1938       | 13,140                  | Building      | Domestic         |
| 629 | 3                | 390 MORRISON DRIVE | 15216    | 0099-G-00061  | Non-contributing | N/A           | 1944       | 12,271                  | Building      | Domestic         |
| 630 | 3                | 400 MORRISON DRIVE | 15216    | 0099-G-00064  | Contributing     | N/A           | 1928       | 11,170                  | Building      | Domestic         |
| 631 | 3                | 404 MORRISON DRIVE | 15216    | 0099-G-00067  | Contributing     | N/A           | 1941       | 12,333                  | Building      | Domestic         |
| 632 | 3                | 407 MORRISON DRIVE | 15216    | 0099-G-00133  | Non-contributing | N/A           | 1953       | 20,543                  | Building      | Domestic         |
| 633 | 3                | 410 MORRISON DRIVE | 15216    | 0099-G-00070  | Contributing     | N/A           | 1941       | 12,323                  | Building      | Domestic         |
| 634 | 3                | 413 MORRISON DRIVE | 15216    | 0099-G-00130  | Contributing     | N/A           | 1940       | 10,970                  | Building      | Domestic         |
| 635 | 3                | 414 MORRISON DRIVE | 15216    | 0099-G-00073  | Contributing     | N/A           | 1940       | 12,683                  | Building      | Domestic         |
| 636 | 3                | 420 MORRISON DRIVE | 15216    | 0099-G-00076  | Contributing     | N/A           | 1940       | 12,089                  | Building      | Domestic         |
| 637 | 3                | 421 MORRISON DRIVE | 15216    | 0099-G-00126  | Contributing     | N/A           | 1941       | 16,982                  | Building      | Domestic         |
| 638 | 3                | 424 MORRISON DRIVE | 15216    | 0099-G-00079  | Contributing     | N/A           | 1940       | 13,179                  | Building      | Domestic         |
| 639 | 3                | 429 MORRISON DRIVE | 15216    | 0099-G-00123  | Contributing     | N/A           | 1940       | 15,049                  | Building      | Domestic         |
| 640 | 3                | 430 MORRISON DRIVE | 15216    | 0099-G-00082  | Contributing     | N/A           | 1940       | 17,378                  | Building      | Domestic         |
| 641 | 3                | 439 MORRISON DRIVE | 15216    | 0099-G-00120  | Contributing     | N/A           | 1941       | 14,192                  | Building      | Domestic         |
| 642 | 3                | 441 MORRISON DRIVE | 15216    | 0099-G-00116  | Non-contributing | N/A           | 1951       | 17,877                  | Building      | Domestic         |
| 643 | 3                | 442 MORRISON DRIVE | 15216    | 0099-G-00088  | Contributing     | N/A           | 1940       | 16,179                  | Building      | Domestic         |
| 644 | 3                | 443 MORRISON DRIVE | 15216    | 0099-G-00110  | Non-contributing | N/A           | 1950       | 18,396                  | Building      | Domestic         |
| 645 | 3                | 450 MORRISON DRIVE | 15216    | 0099-G-00091  | Contributing     | N/A           | 1940       | 15,803                  | Building      | Domestic         |
| 646 | 3                | 454 MORRISON DRIVE | 15216    | 0099-G-00094  | Contributing     | N/A           | 1939       | 17,249                  | Building      | Domestic         |
| 647 | 3                | 457 MORRISON DRIVE | 15216    | 0099-G-00104  | Non-contributing | N/A           | 1950       | 20,685                  | Building      | Domestic         |
| 648 | 3                | 458 MORRISON DRIVE | 15216    | 0099-F-00148  | Contributing     | N/A           | 1940       | 27,730                  | Building      | Domestic         |
| 649 | 3                | 464 MORRISON DRIVE | 15216    | 0099-F-00144  | Non-contributing | N/A           | 1955       | 51,996                  | Building      | Domestic         |
| 650 | 3                | 469 MORRISON DRIVE | 15216    | 0099-G-00100  | Non-contributing | N/A           | 1952       | 21,703                  | Building      | Domestic         |
| 651 | 3                | 475 MORRISON DRIVE | 15216    | 0099-F-00156  | Non-contributing | N/A           | 1950       | 25,206                  | Building      | Domestic         |
| 652 | 3                | 114 NEULON AVENUE  | 15216    | 0099-G-00230  | Non-contributing | N/A           | 1946       | 8,545                   | Building      | Domestic         |
| 653 | 3                | 391 NEULON AVENUE  | 15216    | 0099-G-00239  | Non-contributing | N/A           | 1956       | 9,536                   | Building      | Domestic         |
| 654 | 3                | 401 NEULON AVENUE  | 15216    | 0099-G-00236  | Non-contributing | N/A           | 1952       | 8,749                   | Building      | Domestic         |
| 655 | 3                | 405 NEULON AVENUE  | 15216    | 0099-G-00233  | Non-contributing | N/A           | 1949       | 8,714                   | Building      | Domestic         |
| 656 | 3                | 437 NEULON AVENUE  | 15216    | 0099-G-00190  | Non-contributing | N/A           | 1982       | 9,917                   | Building      | Domestic         |
| 657 | 3                | 441 NEULON AVENUE  | 15216    | 0099-G-00192  | Non-contributing | N/A           | 1954       | 16,911                  | Building      | Domestic         |
| 658 | 3                | 285 NEWBURN DRIVE  | 15216    | 0099-D-00130  | Contributing     | N/A           | 1936       | 6,055                   | Building      | Domestic         |
| 659 | 3                | 289 NEWBURN DRIVE  | 15216    | 0099-D-00132  | Contributing     | N/A           | 1943       | 6,249                   | Building      | Domestic         |



|     | A                | B                            | C        | D             | E                | F             | G          | H                       | K             | L                |
|-----|------------------|------------------------------|----------|---------------|------------------|---------------|------------|-------------------------|---------------|------------------|
| 1   | Map Sheet Number | Property Address             | Zip Code | Tax Parcel ID | NRHP Status      | Historic Name | Year Built | Lot Size (Approx. SqFt) | Resource Type | Current Function |
| 660 | 3                | 293 NEWBURN DRIVE            | 15216    | 0099-D-00134  | Non-contributing | N/A           | 1950       | 6,110                   | Building      | Domestic         |
| 661 | 3                | 297 NEWBURN DRIVE            | 15216    | 0099-D-00136  | Contributing     | N/A           | 1936       | 7,281                   | Building      | Domestic         |
| 662 | 3                | 301 NEWBURN DRIVE            | 15216    | 0099-D-00140  | Contributing     | N/A           | 1929       | 6,994                   | Building      | Domestic         |
| 663 | 3                | 304 NEWBURN DRIVE            | 15216    | 0099-D-00076  | Contributing     | N/A           | 1932       | 5,419                   | Building      | Domestic         |
| 664 | 3                | 305 NEWBURN DRIVE            | 15216    | 0099-D-00142  | Non-contributing | N/A           | 1953       | 6,137                   | Building      | Domestic         |
| 665 | 3                | 309 NEWBURN DRIVE            | 15216    | 0099-D-00144  | Non-contributing | N/A           | 1951       | 6,001                   | Building      | Domestic         |
| 666 | 3                | 310 NEWBURN DRIVE            | 15216    | 0099-D-00074  | Contributing     | N/A           | 1936       | 5,484                   | Building      | Domestic         |
| 667 | 3                | 312 NEWBURN DRIVE            | 15216    | 0099-D-00071  | Contributing     | N/A           | 1931       | 7,752                   | Building      | Domestic         |
| 668 | 3                | 315 NEWBURN DRIVE            | 15216    | 0099-D-00146  | Non-contributing | N/A           | 1949       | 6,120                   | Building      | Domestic         |
| 669 | 3                | 317 NEWBURN DRIVE            | 15216    | 0099-D-00148  | Non-contributing | N/A           | 1949       | 6,172                   | Building      | Domestic         |
| 670 | 3                | 319 NEWBURN DRIVE            | 15216    | 0099-D-00150  | Non-contributing | N/A           | 1945       | 6,111                   | Building      | Domestic         |
| 671 | 3                | 324 NEWBURN DRIVE            | 15216    | 0099-D-00068  | Contributing     | N/A           | 1927       | 9,034                   | Building      | Domestic         |
| 672 | 3                | 326 NEWBURN DRIVE            | 15216    | 0099-D-00066  | Contributing     | N/A           | 1925       | 6,683                   | Building      | Domestic         |
| 673 | 3                | 332 NEWBURN DRIVE            | 15216    | 0099-C-00216  | Contributing     | N/A           | 1929       | 6,582                   | Building      | Domestic         |
| 674 | 3                | 334 NEWBURN DRIVE            | 15216    | 0099-C-00214  | Contributing     | N/A           | 1929       | 6,585                   | Building      | Domestic         |
| 675 | 3                | 335 NEWBURN DRIVE            | 15216    | 0099-C-00260  | Contributing     | N/A           | 1929       | 7,299                   | Building      | Domestic         |
| 676 | 3                | 509 NORTH MEADOWCROFT AVENUE | 15216    | 0099-H-00226  | Contributing     | N/A           | 1928       | 6,116                   | Building      | Domestic         |
| 677 | 3                | 511 NORTH MEADOWCROFT AVENUE | 15216    | 0099-D-00232  | Contributing     | N/A           | 1927       | 5,772                   | Building      | Domestic         |
| 678 | 3                | 512 NORTH MEADOWCROFT AVENUE | 15216    | 0098-A-00266  | Contributing     | N/A           | 1930       | 4,950                   | Building      | Domestic         |
| 679 | 3                | 514 NORTH MEADOWCROFT AVENUE | 15216    | 0098-A-00268  | Contributing     | N/A           | 1928       | 4,950                   | Building      | Domestic         |
| 680 | 3                | 515 NORTH MEADOWCROFT AVENUE | 15216    | 0099-D-00234  | Contributing     | N/A           | 1927       | 6,068                   | Building      | Domestic         |
| 681 | 3                | 518 NORTH MEADOWCROFT AVENUE | 15216    | 0098-A-00270  | Contributing     | N/A           | 1920       | 4,950                   | Building      | Domestic         |
| 682 | 3                | 519 NORTH MEADOWCROFT AVENUE | 15216    | 0099-D-00236  | Contributing     | N/A           | 1929       | 5,790                   | Building      | Domestic         |

|     | A                | B                            | C        | D                             | E                | F             | G          | H                       | K             | L                   |
|-----|------------------|------------------------------|----------|-------------------------------|------------------|---------------|------------|-------------------------|---------------|---------------------|
| 1   | Map Sheet Number | Property Address             | Zip Code | Tax Parcel ID                 | NRHP Status      | Historic Name | Year Built | Lot Size (Approx. SqFt) | Resource Type | Current Function    |
| 683 | 3                | 523 NORTH MEADOWCROFT AVENUE | 15216    | 0099-D-00238                  | Non-contributing | N/A           | 1937       | 5,309                   | Building      | Domestic            |
| 684 | 3                | 526 NORTH MEADOWCROFT AVENUE | 15216    | 0099-D-00228                  | Contributing     | N/A           | 1930       | 5,089                   | Building      | Domestic            |
| 685 | 3                | 527 NORTH MEADOWCROFT AVENUE | 15216    | 0099-D-00240                  | Contributing     | N/A           | 1937       | 5,194                   | Building      | Domestic            |
| 686 | 3                | 529 NORTH MEADOWCROFT AVENUE | 15216    | 0099-D-00242                  | Contributing     | N/A           | 1929       | 5,861                   | Building      | Domestic            |
| 687 | 3                | 530 NORTH MEADOWCROFT AVENUE | 15216    | 0099-D-00226                  | Contributing     | N/A           | 1929       | 5,175                   | Building      | Domestic            |
| 688 | 3                | 533 NORTH MEADOWCROFT AVENUE | 15216    | 0099-D-00244                  | Contributing     | N/A           | 1927       | 5,728                   | Building      | Domestic            |
| 689 | 3                | 536 NORTH MEADOWCROFT AVENUE | 15216    | 0099-D-00224                  | Contributing     | N/A           | 1929       | 5,175                   | Building      | Domestic            |
| 690 | 3                | 537 NORTH MEADOWCROFT AVENUE | 15216    | 0099-D-00246                  | Contributing     | N/A           | 1928       | 5,791                   | Building      | Domestic            |
| 691 | 3                | 601 OSAGE ROAD               | 15243    | 0099-L-00010                  | Contributing     | N/A           | 1940       | 8,331                   | Building      | Domestic            |
| 692 | 3                | 615 OSAGE ROAD               | 15243    | 0099-K-00196                  | Contributing     | N/A           | 1938       | 65,640                  | Building      | Domestic            |
| 693 | 3                | 37 OVERLOOK DRIVE            | 15216    | 0099-M-00178                  | Contributing     | Apartments    | 1927       | 10,285                  | Building      | Domestic - Multiple |
| 694 | 3                | 42 OVERLOOK DRIVE            | 15216    | 0099-M-00084                  | Contributing     | Apartments    | 1928       | 6,495                   | Building      | Domestic - Multiple |
| 695 | 3                | 46-50 OVERLOOK DRIVE         | 15216    | 0090-M-086, 087,088, 090, 092 | Non-contributing | Parking lot   | N/A        | N/A                     | Site          | Landscape           |
| 696 | 3                | 51 OVERLOOK DRIVE            | 15216    | 0099-M-00176                  | Contributing     | Apartments    | 1928       | 6,250                   | Building      | Domestic - Multiple |
| 697 | 3                | 107 OVERLOOK DRIVE           | 15216    | 0099-M-00164                  | Contributing     | N/A           | 1925       | 7,351                   | Building      | Domestic            |
| 698 | 3                | 109 OVERLOOK DRIVE           | 15216    | 0099-M-00162                  | Contributing     | N/A           | 1929       | 5,754                   | Building      | Domestic            |



|     | A                      | B                  | C           | D             | E                | F             | G             | H                             | K                | L                   |
|-----|------------------------|--------------------|-------------|---------------|------------------|---------------|---------------|-------------------------------|------------------|---------------------|
| 1   | Map<br>Sheet<br>Number | Property Address   | Zip<br>Code | Tax Parcel ID | NRHP Status      | Historic Name | Year<br>Built | Lot Size<br>(Approx.<br>SqFt) | Resource<br>Type | Current<br>Function |
| 699 | 3                      | 110 OVERLOOK DRIVE | 15216       | 0099-M-00122  | Contributing     | N/A           | 1927          | 5,640                         | Building         | Domestic            |
| 700 | 3                      | 111 OVERLOOK DRIVE | 15216       | 0099-M-00160  | Contributing     | N/A           | 1924          | 5,564                         | Building         | Domestic            |
| 701 | 3                      | 112 OVERLOOK DRIVE | 15216       | 0099-M-00124  | Contributing     | N/A           | 1928          | 5,640                         | Building         | Domestic            |
| 702 | 3                      | 114 OVERLOOK DRIVE | 15216       | 0099-M-00126  | Contributing     | N/A           | 1927          | 6,442                         | Building         | Domestic            |
| 703 | 3                      | 115 OVERLOOK DRIVE | 15216       | 0099-M-00158  | Contributing     | N/A           | 1929          | 5,751                         | Building         | Domestic            |
| 704 | 3                      | 117 OVERLOOK DRIVE | 15216       | 0099-M-00156  | Contributing     | N/A           | 1928          | 5,976                         | Building         | Domestic            |
| 705 | 3                      | 121 OVERLOOK DRIVE | 15216       | 0099-M-00154  | Contributing     | N/A           | 1934          | 5,773                         | Building         | Domestic            |
| 706 | 3                      | 125 OVERLOOK DRIVE | 15216       | 0099-M-00152  | Contributing     | N/A           | 1935          | 5,786                         | Building         | Domestic            |
| 707 | 3                      | 130 OVERLOOK DRIVE | 15216       | 0099-M-00144  | Contributing     | N/A           | 1930          | 5,662                         | Building         | Domestic            |
| 708 | 3                      | 131 OVERLOOK DRIVE | 15216       | 0099-M-00150  | Contributing     | N/A           | 1923          | 6,081                         | Building         | Domestic            |
| 709 | 3                      | 132 OVERLOOK DRIVE | 15216       | 0099-H-00142  | Contributing     | N/A           | 1927          | 5,593                         | Building         | Domestic            |
| 710 | 3                      | 135 OVERLOOK DRIVE | 15216       | 0099-M-00148  | Contributing     | N/A           | 1926          | 5,857                         | Building         | Domestic            |
| 711 | 3                      | 138 OVERLOOK DRIVE | 15216       | 0099-H-00144  | Contributing     | N/A           | 1926          | 5,368                         | Building         | Domestic            |
| 712 | 3                      | 139 OVERLOOK DRIVE | 15216       | 0099-H-00119  | Contributing     | N/A           | 1924          | 7,011                         | Building         | Domestic            |
| 713 | 3                      | 201 OVERLOOK DRIVE | 15216       | 0099-H-00109  | Contributing     | N/A           | 1927          | 6,635                         | Building         | Domestic            |
| 714 | 3                      | 202 OVERLOOK DRIVE | 15216       | 0099-H-00190  | Contributing     | N/A           | 1928          | 8,610                         | Building         | Domestic            |
| 715 | 3                      | 207 OVERLOOK DRIVE | 15216       | 0099-H-00107  | Contributing     | N/A           | 1940          | 6,891                         | Building         | Domestic            |
| 716 | 3                      | 211 OVERLOOK DRIVE | 15216       | 0099-H-00105  | Contributing     | N/A           | 1927          | 7,592                         | Building         | Domestic            |
| 717 | 3                      | 502 OVERLOOK DRIVE | 15216       | 0099-H-00296  | Contributing     | N/A           | 1929          | 6,171                         | Building         | Domestic            |
| 718 | 3                      | 504 OVERLOOK DRIVE | 15216       | 0099-H-00298  | Contributing     | N/A           | 1939          | 5,754                         | Building         | Domestic            |
| 719 | 3                      | 507 OVERLOOK DRIVE | 15216       | 0099-H-00061  | Non-contributing | N/A           | 1959          | 5,935                         | Building         | Domestic            |
| 720 | 3                      | 510 OVERLOOK DRIVE | 15216       | 0099-H-00300  | Contributing     | N/A           | 1920          | 5,642                         | Building         | Domestic            |
| 721 | 3                      | 514 OVERLOOK DRIVE | 15216       | 0099-H-00302  | Contributing     | N/A           | 1930          | 5,748                         | Building         | Domestic            |
| 722 | 3                      | 520 OVERLOOK DRIVE | 15216       | 0099-H-00304  | Contributing     | N/A           | 1929          | 5,810                         | Building         | Domestic            |
| 723 | 3                      | 524 OVERLOOK DRIVE | 15216       | 0099-H-00306  | Contributing     | N/A           | 1929          | 5,282                         | Building         | Domestic            |
| 724 | 3                      | 527 OVERLOOK DRIVE | 15216       | 0099-H-00026  | Contributing     | N/A           | 1929          | 5,898                         | Building         | Domestic            |
| 725 | 3                      | 528 OVERLOOK DRIVE | 15216       | 0099-H-00308  | Contributing     | N/A           | 1929          | 5,219                         | Building         | Domestic            |
| 726 | 3                      | 529 OVERLOOK DRIVE | 15216       | 0099-H-00024  | Contributing     | N/A           | 1929          | 5,545                         | Building         | Domestic            |
| 727 | 3                      | 530 OVERLOOK DRIVE | 15216       | 0099-H-00310  | Contributing     | N/A           | 1930          | 5,801                         | Building         | Domestic            |
| 728 | 3                      | 535 OVERLOOK DRIVE | 15216       | 0099-H-00022  | Contributing     | N/A           | 1929          | 6,006                         | Building         | Domestic            |
| 729 | 3                      | 536 OVERLOOK DRIVE | 15216       | 0099-H-00312  | Contributing     | N/A           | 1929          | 5,909                         | Building         | Domestic            |
| 730 | 3                      | 539 OVERLOOK DRIVE | 15216       | 0099-H-00020  | Contributing     | N/A           | 1930          | 6,085                         | Building         | Domestic            |
| 731 | 3                      | 540 OVERLOOK DRIVE | 15216       | 0099-H-00314  | Contributing     | N/A           | 1929          | 5,681                         | Building         | Domestic            |
| 732 | 3                      | 544 OVERLOOK DRIVE | 15216       | 0099-D-00304  | Contributing     | N/A           | 1940          | 6,939                         | Building         | Domestic            |
| 733 | 3                      | 550 OVERLOOK DRIVE | 15216       | 0099-D-00166  | Contributing     | N/A           | 1933          | 7,306                         | Building         | Domestic            |
| 734 | 3                      | 559 OVERLOOK DRIVE | 15216       | 0099-D-00156  | Non-contributing | N/A           | 1947          | 7,214                         | Building         | Domestic            |
| 735 | 3                      | 560 OVERLOOK DRIVE | 15216       | 0099-D-00152  | Non-contributing | N/A           | 1952          | 7,453                         | Building         | Domestic            |

|     | A                      | B                  | C           | D             | E                | F             | G             | H                             | K                | L                   |
|-----|------------------------|--------------------|-------------|---------------|------------------|---------------|---------------|-------------------------------|------------------|---------------------|
| 1   | Map<br>Sheet<br>Number | Property Address   | Zip<br>Code | Tax Parcel ID | NRHP Status      | Historic Name | Year<br>Built | Lot Size<br>(Approx.<br>SqFt) | Resource<br>Type | Current<br>Function |
| 736 | 3                      | 611 OVERLOOK DRIVE | 15216       | 0099-C-00220  | Non-contributing | N/A           | 1948          | 6,115                         | Building         | Domestic            |
| 737 | 3                      | 615 OVERLOOK DRIVE | 15216       | 0099-C-00222  | Non-contributing | N/A           | 1950          | 6,053                         | Building         | Domestic            |
| 738 | 3                      | 619 OVERLOOK DRIVE | 15216       | 0099-C-00224  | Non-contributing | N/A           | 1946          | 5,980                         | Building         | Domestic            |
| 739 | 3                      | 236 PARKER DRIVE   | 15216       | 0098-A-00322  | Contributing     | N/A           | 1927          | 20,250                        | Building         | Domestic            |
| 740 | 3                      | 243 PARKER DRIVE   | 15216       | 0098-E-00012  | Contributing     | N/A           | 1927          | 6,000                         | Building         | Domestic            |
| 741 | 3                      | 244 PARKER DRIVE   | 15216       | 0098-A-00324  | Contributing     | N/A           | 1929          | 6,000                         | Building         | Domestic            |
| 742 | 3                      | 245 PARKER DRIVE   | 15216       | 0098-E-00010  | Contributing     | N/A           | 1926          | 7,200                         | Building         | Domestic            |
| 743 | 3                      | 250 PARKER DRIVE   | 15216       | 0098-A-00326  | Contributing     | N/A           | 1929          | 7,200                         | Building         | Domestic            |
| 744 | 3                      | 251 PARKER DRIVE   | 15216       | 0098-E-00006  | Contributing     | N/A           | 1926          | 6,865                         | Building         | Domestic            |
| 745 | 3                      | 254 PARKER DRIVE   | 15216       | 0099-H-00228  | Non-contributing | N/A           | 1946          | 6,591                         | Building         | Domestic            |
| 746 | 3                      | 255 PARKER DRIVE   | 15216       | 0099-H-00222  | Contributing     | N/A           | 1926          | 6,025                         | Building         | Domestic            |
| 747 | 3                      | 261 PARKER DRIVE   | 15216       | 0099-H-00220  | Contributing     | N/A           | 1928          | 6,094                         | Building         | Domestic            |
| 748 | 3                      | 264 PARKER DRIVE   | 15216       | 0099-H-00236  | Contributing     | N/A           | 1925          | 12,700                        | Building         | Domestic            |
| 749 | 3                      | 265 PARKER DRIVE   | 15216       | 0099-H-00218  | Contributing     | N/A           | 1926          | 5,711                         | Building         | Domestic            |
| 750 | 3                      | 267 PARKER DRIVE   | 15216       | 0099-H-00216  | Contributing     | N/A           | 1927          | 5,918                         | Building         | Domestic            |
| 751 | 3                      | 270 PARKER DRIVE   | 15216       | 0099-H-00252  | Contributing     | N/A           | 1925          | 6,650                         | Building         | Domestic            |
| 752 | 3                      | 271 PARKER DRIVE   | 15216       | 0099-H-00214  | Contributing     | N/A           | 1925          | 6,091                         | Building         | Domestic            |
| 753 | 3                      | 275 PARKER DRIVE   | 15216       | 0099-H-00212  | Contributing     | N/A           | 1929          | 6,053                         | Building         | Domestic            |
| 754 | 3                      | 280 PARKER DRIVE   | 15216       | 0099-H-00258  | Contributing     | N/A           | 1925          | 6,546                         | Building         | Domestic            |
| 755 | 3                      | 281 PARKER DRIVE   | 15216       | 0099-H-00210  | Contributing     | N/A           | 1928          | 6,028                         | Building         | Domestic            |
| 756 | 3                      | 285 PARKER DRIVE   | 15216       | 0099-H-00208  | Contributing     | N/A           | 1924          | 6,344                         | Building         | Domestic            |
| 757 | 3                      | 289 PARKER DRIVE   | 15216       | 0099-H-00206  | Contributing     | N/A           | 1925          | 6,079                         | Building         | Domestic            |
| 758 | 3                      | 291 PARKER DRIVE   | 15216       | 0099-H-00204  | Contributing     | N/A           | 1926          | 6,120                         | Building         | Domestic            |
| 759 | 3                      | 295 PARKER DRIVE   | 15216       | 0099-H-00202  | Contributing     | N/A           | 1929          | 6,155                         | Building         | Domestic            |
| 760 | 3                      | 296 PARKER DRIVE   | 15216       | 0099-H-00290  | Contributing     | N/A           | 1937          | 7,166                         | Building         | Domestic            |
| 761 | 3                      | 299 PARKER DRIVE   | 15216       | 0099-H-00200  | Contributing     | N/A           | 1926          | 6,152                         | Building         | Domestic            |
| 762 | 3                      | 303 PARKER DRIVE   | 15216       | 0099-H-00198  | Contributing     | N/A           | 1929          | 5,931                         | Building         | Domestic            |
| 763 | 3                      | 309 PARKER DRIVE   | 15216       | 0099-H-00196  | Non-contributing | N/A           | 1930          | 7,066                         | Building         | Domestic            |
| 764 | 3                      | 341 PARKER DRIVE   | 15216       | 0099-H-00101  | Contributing     | N/A           | 1926          | 7,134                         | Building         | Domestic            |
| 765 | 3                      | 342 PARKER DRIVE   | 15216       | 0099-H-00063  | Contributing     | N/A           | 1929          | 6,932                         | Building         | Domestic            |
| 766 | 3                      | 347 PARKER DRIVE   | 15216       | 0099-H-00099  | Contributing     | N/A           | 1932          | 6,814                         | Building         | Domestic            |
| 767 | 3                      | 350 PARKER DRIVE   | 15216       | 0099-H-00067  | Contributing     | N/A           | 1926          | 4,802                         | Building         | Domestic            |
| 768 | 3                      | 351 PARKER DRIVE   | 15216       | 0099-H-00096  | Non-contributing | N/A           | 1950          | 14,682                        | Building         | Domestic            |
| 769 | 3                      | 355 PARKER DRIVE   | 15216       | 0099-H-00093  | Contributing     | N/A           | 1929          | 11,495                        | Building         | Domestic            |
| 770 | 3                      | 356 PARKER DRIVE   | 15216       | 0099-H-00071  | Contributing     | N/A           | 1927          | 8,326                         | Building         | Domestic            |
| 771 | 3                      | 361 PARKER DRIVE   | 15216       | 0099-H-00091  | Contributing     | N/A           | 1929          | 8,252                         | Building         | Domestic            |
| 772 | 3                      | 362 PARKER DRIVE   | 15216       | 0099-H-00073  | Contributing     | N/A           | 1928          | 8,044                         | Building         | Domestic            |



|     | A                | B                   | C        | D             | E                | F             | G          | H                       | K             | L                   |
|-----|------------------|---------------------|----------|---------------|------------------|---------------|------------|-------------------------|---------------|---------------------|
| 1   | Map Sheet Number | Property Address    | Zip Code | Tax Parcel ID | NRHP Status      | Historic Name | Year Built | Lot Size (Approx. SqFt) | Resource Type | Current Function    |
| 773 | 3                | 365 PARKER DRIVE    | 15216    | 0099-H-00089  | Contributing     | N/A           | 1928       | 7,927                   | Building      | Domestic            |
| 774 | 3                | 366 PARKER DRIVE    | 15216    | 0099-H-00076  | Contributing     | N/A           | 1929       | 9,559                   | Building      | Domestic            |
| 775 | 3                | 369 PARKER DRIVE    | 15216    | 0099-H-00087  | Contributing     | N/A           | 1928       | 7,999                   | Building      | Domestic            |
| 776 | 3                | 370 PARKER DRIVE    | 15216    | 0099-H-00078  | Contributing     | N/A           | 1929       | 7,914                   | Building      | Domestic            |
| 777 | 3                | 373 PARKER DRIVE    | 15216    | 0099-H-00085  | Contributing     | N/A           | 1929       | 8,189                   | Building      | Domestic            |
| 778 | 3                | 374 PARKER DRIVE    | 15216    | 0099-H-00081  | Contributing     | N/A           | 1930       | 9,689                   | Building      | Domestic            |
| 779 | 3                | 380 PARKER DRIVE    | 15216    | 0099-G-00174  | Contributing     | N/A           | 1930       | 8,047                   | Building      | Domestic            |
| 780 | 3                | 383 PARKER DRIVE    | 15216    | 0099-M-00330  | Contributing     | N/A           | 1929       | 8,263                   | Building      | Domestic            |
| 781 | 3                | 387 PARKER DRIVE    | 15216    | 0099-M-00332  | Contributing     | N/A           | 1929       | 7,769                   | Building      | Domestic            |
| 782 | 3                | 390 PARKER DRIVE    | 15216    | 0099-G-00178  | Contributing     | N/A           | 1930       | 13,271                  | Building      | Domestic            |
| 783 | 3                | 393 PARKER DRIVE    | 15216    | 0099-L-00256  | Contributing     | N/A           | 1928       | 8,117                   | Building      | Domestic            |
| 784 | 3                | 395 PARKER DRIVE    | 15216    | 0099-L-00254  | Contributing     | N/A           | 1930       | 7,791                   | Building      | Domestic            |
| 785 | 3                | 401 PARKER DRIVE    | 15216    | 0099-L-00252  | Contributing     | N/A           | 1933       | 9,925                   | Building      | Domestic            |
| 786 | 3                | 405 PARKER DRIVE    | 15216    | 0099-L-00246  | Contributing     | N/A           | 1931       | 9,040                   | Building      | Domestic            |
| 787 | 3                | 415 PARKER DRIVE    | 15216    | 0099-L-00244  | Contributing     | N/A           | 1928       | 8,676                   | Building      | Domestic            |
| 788 | 3                | 420 PARKER DRIVE    | 15216    | 0099-L-00270  | Non-contributing | N/A           | 1990       | 35,240                  | Building      | Domestic            |
| 789 | 3                | 421 PARKER DRIVE    | 15216    | 0099-L-00240  | Contributing     | N/A           | 1929       | 15,432                  | Building      | Domestic            |
| 790 | 3                | 427 PARKER DRIVE    | 15216    | 0099-L-00236  | Contributing     | N/A           | 1928       | 16,564                  | Building      | Domestic            |
| 791 | 3                | 430 PARKER DRIVE    | 15216    | 0099-L-00272  | Contributing     | N/A           | 1932       | 8,212                   | Building      | Domestic            |
| 792 | 3                | 431 PARKER DRIVE    | 15216    | 0099-L-00232  | Contributing     | N/A           | 1929       | 8,491                   | Building      | Domestic            |
| 793 | 3                | 436 PARKER DRIVE    | 15216    | 0099-L-00274  | Contributing     | N/A           | 1929       | 9,222                   | Building      | Domestic            |
| 794 | 3                | 441 PARKER DRIVE    | 15216    | 0099-L-00230  | Contributing     | N/A           | 1929       | 8,103                   | Building      | Domestic            |
| 795 | 3                | 443 PARKER DRIVE    | 15216    | 0099-L-00228  | Contributing     | N/A           | 1929       | 7,789                   | Building      | Domestic            |
| 796 | 3                | 445 PARKER DRIVE    | 15216    | 0099-L-00226  | Contributing     | N/A           | 1929       | 8,203                   | Building      | Domestic            |
| 797 | 3                | 448 PARKER DRIVE    | 15216    | 0099-L-00292  | Contributing     | N/A           | 1911       | 17,233                  | Building      | Domestic            |
| 798 | 3                | 451 PARKER DRIVE    | 15216    | 0099-L-00222  | Contributing     | N/A           | 1940       | 11,862                  | Building      | Domestic            |
| 799 | 3                | 461 PARKER DRIVE    | 15216    | 0099-L-00220  | Contributing     | N/A           | 1922       | 7,495                   | Building      | Domestic            |
| 800 | 3                | 500 PARKER DRIVE    | 15216    | 0099-L-00298  | Contributing     | N/A           | 1936       | 21,444                  | Building      | Domestic            |
| 801 | 3                | 43 RALSTON PLACE    | 15216    | 0098-J-00030  | Contributing     | N/A           | 1918       | 6,130                   | Building      | Domestic            |
| 802 | 3                | 47 RALSTON PLACE    | 15216    | 0098-J-00028  | Contributing     | N/A           | 1915       | 6,324                   | Building      | Domestic            |
| 803 | 3                | 51 RALSTON PLACE    | 15216    | 0098-J-00026  | Contributing     | Duplex        | 1927       | 7,762                   | Building      | Domestic - Multiple |
| 804 | 3                | 55 RALSTON PLACE    | 15216    | 0098-J-00024  | Contributing     | N/A           | 1919       | 6,871                   | Building      | Domestic            |
| 805 | 3                | 59 RALSTON PLACE    | 15216    | 0098-J-00022  | Contributing     | Apartments    | 1928       | 6,437                   | Building      | Domestic - Multiple |
| 806 | 3                | 608 SCRUBGRASS ROAD | 15243    | 0099-L-00026  | Non-contributing | N/A           | 1954       | 6,743                   | Building      | Domestic            |

|     | A                | B                   | C        | D                 | E                | F             | G          | H                       | K             | L                   |
|-----|------------------|---------------------|----------|-------------------|------------------|---------------|------------|-------------------------|---------------|---------------------|
| 1   | Map Sheet Number | Property Address    | Zip Code | Tax Parcel ID     | NRHP Status      | Historic Name | Year Built | Lot Size (Approx. SqFt) | Resource Type | Current Function    |
| 807 | 3                | 612 SCRUBGRASS ROAD | 15243    | 0099-L-00028      | Non-contributing | N/A           | 1954       | 6,929                   | Building      | Domestic            |
| 808 | 3                | 616 SCRUBGRASS ROAD | 15243    | 0099-L-00030      | Non-contributing | N/A           | 1954       | 8,361                   | Building      | Domestic            |
| 809 | 3                | 620 SCRUBGRASS ROAD | 15243    | 0099-L-00032      | Non-contributing | N/A           | 1950       | 8,312                   | Building      | Domestic            |
| 810 | 3                | 624 SCRUBGRASS ROAD | 15243    | 0099-L-00034      | Non-contributing | N/A           | 1954       | 8,641                   | Building      | Domestic            |
| 811 | 4                | 111 ARDEN ROAD      | 15216    | 0098-E-00344      | Non-contributing | N/A           | 1928       | 5,776                   | Building      | Domestic            |
| 812 | 4                | 112 ARDEN ROAD      | 15216    | 0098-A-00344      | Contributing     | N/A           | 1929       | 5,650                   | Building      | Domestic            |
| 813 | 4                | 118 ARDEN ROAD      | 15216    | 0098-A-00342      | Contributing     | N/A           | 1926       | 5,125                   | Building      | Domestic            |
| 814 | 4                | 119 ARDEN ROAD      | 15216    | 0098-E-00342      | Contributing     | N/A           | 1925       | 4,468                   | Building      | Domestic            |
| 815 | 4                | 121 ARDEN ROAD      | 15216    | 0098-E-00340      | Contributing     | N/A           | 1927       | 4,348                   | Building      | Domestic            |
| 816 | 4                | 122 ARDEN ROAD      | 15216    | 0098-A-00340      | Contributing     | N/A           | 1926       | 5,026                   | Building      | Domestic            |
| 817 | 4                | 126 ARDEN ROAD      | 15216    | 0098-E-00348      | Contributing     | N/A           | 1925       | 6,864                   | Building      | Domestic            |
| 818 | 4                | 127 ARDEN ROAD      | 15216    | 0098-E-00338      | Contributing     | N/A           | 1925       | 4,423                   | Building      | Domestic            |
| 819 | 4                | 131 ARDEN ROAD      | 15216    | 0098-E-00336      | Contributing     | N/A           | 1925       | 4,543                   | Building      | Domestic            |
| 820 | 4                | 135 ARDEN ROAD      | 15216    | 0098-E-00334      | Contributing     | N/A           | 1928       | 4,382                   | Building      | Domestic            |
| 821 | 4                | 210 ARDEN ROAD      | 15216    | 0098-E-00026      | Contributing     | N/A           | 1929       | 6,688                   | Building      | Domestic            |
| 822 | 4                | 214 ARDEN ROAD      | 15216    | 0098-E-00028      | Contributing     | N/A           | 1927       | 6,696                   | Building      | Domestic            |
| 823 | 4                | 220 ARDEN ROAD      | 15216    | 0098-E-00030      | Contributing     | N/A           | 1928       | 6,696                   | Building      | Domestic            |
| 824 | 4                | 224 ARDEN ROAD      | 15216    | 0098-E-00032      | Contributing     | N/A           | 1928       | 6,696                   | Building      | Domestic            |
| 825 | 4                | 230 ARDEN ROAD      | 15216    | 0098-E-00034      | Contributing     | N/A           | 1926       | 6,696                   | Building      | Domestic            |
| 826 | 4                | 231 ARDEN ROAD      | 15216    | 0098-E-00074      | Contributing     | N/A           | 1935       | 3,970                   | Building      | Domestic            |
| 827 | 4                | 233 ARDEN ROAD      | 15216    | 0098-E-00072      | Contributing     | N/A           | 1926       | 3,493                   | Building      | Domestic            |
| 828 | 4                | 234 ARDEN ROAD      | 15216    | 0098-E-00036      | Contributing     | N/A           | 1933       | 6,696                   | Building      | Domestic            |
| 829 | 4                | 237 ARDEN ROAD      | 15216    | 0098-E-00066      | Non-contributing | N/A           | 1967       | 6,568                   | Building      | Domestic            |
| 830 | 4                | 240 ARDEN ROAD      | 15216    | 0098-E-00038      | Contributing     | N/A           | 1927       | 6,696                   | Building      | Domestic            |
| 831 | 4                | 244 ARDEN ROAD      | 15216    | 0098-E-00040      | Contributing     | N/A           | 1928       | 6,696                   | Building      | Domestic            |
| 832 | 4                | 121 BEVERLY ROAD    | 15216    | 0098-A-00372-0001 | Contributing     | Apartments    | 1928       | 17,003                  | Building      | Domestic - Multiple |
| 833 | 4                | 132 BEVERLY ROAD    | 15216    | 0098-A-00298      | Contributing     | N/A           | 1930       | 6,600                   | Building      | Domestic            |
| 834 | 4                | 135 BEVERLY ROAD    | 15216    | 0098-A-00371      | Non-contributing | Duplex        | 1959       | 6,031                   | Building      | Domestic - Multiple |
| 835 | 4                | 136 BEVERLY ROAD    | 15216    | 0098-A-00300      | Contributing     | N/A           | 1928       | 7,792                   | Building      | Domestic            |
| 836 | 4                | 139 BEVERLY ROAD    | 15216    | 0098-A-00369      | Contributing     | N/A           | 1926       | 5,314                   | Building      | Domestic            |
| 837 | 4                | 142 BEVERLY ROAD    | 15216    | 0098-A-00302      | Contributing     | N/A           | 1930       | 7,039                   | Building      | Domestic            |



|     | A                | B                  | C        | D             | E                | F             | G          | H                       | K             | L                   |
|-----|------------------|--------------------|----------|---------------|------------------|---------------|------------|-------------------------|---------------|---------------------|
| 1   | Map Sheet Number | Property Address   | Zip Code | Tax Parcel ID | NRHP Status      | Historic Name | Year Built | Lot Size (Approx. SqFt) | Resource Type | Current Function    |
| 838 | 4                | 143 BEVERLY ROAD   | 15216    | 0098-A-00367  | Contributing     | N/A           | 1924       | 7,736                   | Building      | Domestic            |
| 839 | 4                | 148 BEVERLY ROAD   | 15216    | 0098-A-00304  | Contributing     | N/A           | 1925       | 8,244                   | Building      | Domestic            |
| 840 | 4                | 208 BEVERLY ROAD   | 15216    | 0098-E-00024  | Contributing     | Apartments    | 1928       | 10,805                  | Building      | Domestic - Multiple |
| 841 | 4                | 210 BEVERLY ROAD   | 15216    | 0098-E-00080  | Contributing     | Duplex        | 1924       | 8,901                   | Building      | Domestic - Multiple |
| 842 | 4                | 211 BEVERLY ROAD   | 15216    | 0098-E-00332  | Contributing     | Duplex        | 1926       | 3,976                   | Building      | Domestic - Multiple |
| 843 | 4                | 214 BEVERLY ROAD   | 15216    | 0098-E-00082  | Contributing     | Duplex        | 1925       | 5,534                   | Building      | Domestic - Multiple |
| 844 | 4                | 215 BEVERLY ROAD   | 15216    | 0098-E-00330  | Contributing     | Duplex        | 1926       | 5,374                   | Building      | Domestic - Multiple |
| 845 | 4                | 218 BEVERLY ROAD   | 15216    | 0098-E-00084  | Contributing     | Duplex        | 1926       | 5,449                   | Building      | Domestic - Multiple |
| 846 | 4                | 230 BEVERLY ROAD   | 15216    | 0098-E-00092  | Contributing     | Apartments    | ca. 1945   | 18,412                  | Building      | Domestic - Multiple |
| 847 | 4                | 231 BEVERLY ROAD   | 15216    | 0098-E-00264  | Contributing     | N/A           | 1926       | 5,534                   | Building      | Domestic            |
| 848 | 4                | 233 BEVERLY ROAD   | 15216    | 0098-E-00262  | Contributing     | N/A           | 1927       | 5,492                   | Building      | Domestic            |
| 849 | 4                | 235 BEVERLY ROAD   | 15216    | 0098-E-00260  | Contributing     | N/A           | 1928       | 3,633                   | Building      | Domestic            |
| 850 | 4                | 238 BEVERLY ROAD   | 15216    | 0098-E-00096  | Contributing     | Duplex        | 1924       | 3,055                   | Building      | Domestic - Multiple |
| 851 | 4                | 240 BEVERLY ROAD   | 15216    | 0098-E-00098  | Contributing     | Duplex        | 1924       | 2,231                   | Building      | Domestic - Multiple |
| 852 | 4                | 246 BEVERLY ROAD   | 15216    | 0098-E-00102  | Contributing     | Duplex        | 1927       | 8,274                   | Building      | Domestic - Multiple |
| 853 | 4                | 251 BEVERLY ROAD   | 15216    | 0098-E-00150  | Contributing     | Apartments    | 1930       | 13,451                  | Building      | Domestic - Multiple |
| 854 | 4                | 256 BEVERLY ROAD   | 15216    | 0098-E-00144  | Contributing     | Apartments    | 1928       | 5,733                   | Building      | Domestic - Multiple |
| 855 | 4                | 259 BEVERLY ROAD   | 15216    | 0098-J-00380  | Contributing     | Apartments    | 1929       | 7,672                   | Building      | Domestic - Multiple |
| 856 | 4                | 260 BEVERLY ROAD   | 15216    | 0098-E-00146  | Non-contributing | Apartments    | 1953       | 4,787                   | Building      | Domestic - Multiple |
| 857 | 4                | 201 Religion PLACE | 15216    | 0098-J-00196  | Contributing     | N/A           | ca. 1945   | 5,858                   | Building      | Domestic            |
| 858 | 4                | 203 Religion PLACE | 15216    | 0098-J-00194  | Contributing     | N/A           | 1929       | 3,580                   | Building      | Domestic            |
| 859 | 4                | 205 Religion PLACE | 15216    | 0098-J-00192  | Contributing     | N/A           | 1926       | 4,037                   | Building      | Domestic            |
| 860 | 4                | 252 COLONIAL DRIVE | 15216    | 0098-E-00112  | Contributing     | N/A           | 1928       | 7,377                   | Building      | Domestic            |

|     | A                      | B                | C           | D             | E                | F             | G             | H                             | K                | L                   |
|-----|------------------------|------------------|-------------|---------------|------------------|---------------|---------------|-------------------------------|------------------|---------------------|
| 1   | Map<br>Sheet<br>Number | Property Address | Zip<br>Code | Tax Parcel ID | NRHP Status      | Historic Name | Year<br>Built | Lot Size<br>(Approx.<br>SqFt) | Resource<br>Type | Current<br>Function |
| 861 | 4                      | 101 DAN DRIVE    | 15216       | 0098-A-00289  | Contributing     | N/A           | 1925          | 6,375                         | Building         | Domestic            |
| 862 | 4                      | 216 DAN DRIVE    | 15216       | 0098-A-00248  | Contributing     | N/A           | 1928          | 6,750                         | Building         | Domestic            |
| 863 | 4                      | 217 DAN DRIVE    | 15216       | 0098-A-00288  | Contributing     | N/A           | 1926          | 5,428                         | Building         | Domestic            |
| 864 | 4                      | 218 DAN DRIVE    | 15216       | 0098-A-00250  | Contributing     | N/A           | 1928          | 6,750                         | Building         | Domestic            |
| 865 | 4                      | 219 DAN DRIVE    | 15216       | 0098-A-00286  | Contributing     | N/A           | 1926          | 5,428                         | Building         | Domestic            |
| 866 | 4                      | 221 DAN DRIVE    | 15216       | 0098-A-00284  | Contributing     | N/A           | 1929          | 5,427                         | Building         | Domestic            |
| 867 | 4                      | 222 DAN DRIVE    | 15216       | 0098-A-00252  | Contributing     | N/A           | 1929          | 6,750                         | Building         | Domestic            |
| 868 | 4                      | 223 DAN DRIVE    | 15216       | 0098-A-00282  | Contributing     | N/A           | 1930          | 6,750                         | Building         | Domestic            |
| 869 | 4                      | 225 DAN DRIVE    | 15216       | 0098-A-00280  | Contributing     | N/A           | 1930          | 6,750                         | Building         | Domestic            |
| 870 | 4                      | 200 DELL AVENUE  | 15216       | 0098-F-00334  | Non-contributing | N/A           | 1956          | 4,284                         | Building         | Domestic            |
| 871 | 4                      | 204 DELL AVENUE  | 15216       | 0098-F-00332  | Contributing     | N/A           | 1932          | 4,400                         | Building         | Domestic            |
| 872 | 4                      | 205 DELL AVENUE  | 15216       | 0098-F-00322  | Contributing     | N/A           | 1934          | 4,024                         | Building         | Domestic            |
| 873 | 4                      | 208 DELL AVENUE  | 15216       | 0098-F-00330  | Contributing     | N/A           | 1927          | 4,400                         | Building         | Domestic            |
| 874 | 4                      | 211 DELL AVENUE  | 15216       | 0098-F-00324  | Contributing     | N/A           | 1928          | 4,213                         | Building         | Domestic            |
| 875 | 4                      | 213 DELL AVENUE  | 15216       | 0098-F-00326  | Contributing     | N/A           | 1927          | 5,672                         | Building         | Domestic            |
| 876 | 4                      | 214 DELL AVENUE  | 15216       | 0098-E-00226  | Contributing     | N/A           | 1928          | 4,215                         | Building         | Domestic            |
| 877 | 4                      | 215 DELL AVENUE  | 15216       | 0098-E-00222  | Contributing     | N/A           | 1927          | 5,471                         | Building         | Domestic            |
| 878 | 4                      | 218 DELL AVENUE  | 15216       | 0098-E-00228  | Contributing     | N/A           | 1926          | 4,328                         | Building         | Domestic            |
| 879 | 4                      | 219 DELL AVENUE  | 15216       | 0098-E-00220  | Contributing     | N/A           | 1923          | 5,717                         | Building         | Domestic            |
| 880 | 4                      | 224 DELL AVENUE  | 15216       | 0098-E-00230  | Contributing     | N/A           | 1922          | 4,443                         | Building         | Domestic            |
| 881 | 4                      | 226 DELL AVENUE  | 15216       | 0098-E-00232  | Non-contributing | N/A           | 1926          | 4,380                         | Building         | Domestic            |
| 882 | 4                      | 227 DELL AVENUE  | 15216       | 0098-E-00218  | Contributing     | N/A           | 1927          | 5,365                         | Building         | Domestic            |
| 883 | 4                      | 230 DELL AVENUE  | 15216       | 0098-E-00234  | Contributing     | N/A           | 1921          | 4,478                         | Building         | Domestic            |
| 884 | 4                      | 231 DELL AVENUE  | 15216       | 0098-E-00216  | Non-contributing | N/A           | 2005          | 4,472                         | Building         | Domestic            |
| 885 | 4                      | 234 DELL AVENUE  | 15216       | 0098-E-00236  | Contributing     | N/A           | 1920          | 4,353                         | Building         | Domestic            |
| 886 | 4                      | 237 DELL AVENUE  | 15216       | 0098-E-00214  | Contributing     | N/A           | 1939          | 4,567                         | Building         | Domestic            |
| 887 | 4                      | 238 DELL AVENUE  | 15216       | 0098-E-00238  | Contributing     | N/A           | 1923          | 4,353                         | Building         | Domestic            |
| 888 | 4                      | 242 DELL AVENUE  | 15216       | 0098-E-00240  | Non-contributing | N/A           | 1924          | 4,503                         | Building         | Domestic            |
| 889 | 4                      | 243 DELL AVENUE  | 15216       | 0098-E-00212  | Contributing     | N/A           | 1926          | 4,581                         | Building         | Domestic            |
| 890 | 4                      | 245 DELL AVENUE  | 15216       | 0098-E-00210  | Non-contributing | N/A           | 1924          | 4,634                         | Building         | Domestic            |
| 891 | 4                      | 246 DELL AVENUE  | 15216       | 0098-E-00242  | Contributing     | N/A           | 1924          | 4,362                         | Building         | Domestic            |
| 892 | 4                      | 247 DELL AVENUE  | 15216       | 0098-E-00208  | Contributing     | N/A           | 1936          | 4,572                         | Building         | Domestic            |
| 893 | 4                      | 249 DELL AVENUE  | 15216       | 0098-E-00206  | Contributing     | N/A           | 1925          | 4,422                         | Building         | Domestic            |
| 894 | 4                      | 250 DELL AVENUE  | 15216       | 0098-E-00244  | Contributing     | N/A           | 1924          | 4,356                         | Building         | Domestic            |
| 895 | 4                      | 251 DELL AVENUE  | 15216       | 0098-E-00204  | Contributing     | N/A           | 1927          | 4,162                         | Building         | Domestic            |
| 896 | 4                      | 254 DELL AVENUE  | 15216       | 0098-E-00246  | Contributing     | N/A           | 1922          | 4,329                         | Building         | Domestic            |
| 897 | 4                      | 260 DELL AVENUE  | 15216       | 0098-E-00248  | Contributing     | N/A           | 1923          | 4,502                         | Building         | Domestic            |



|     | A                | B                 | C        | D             | E                | F             | G          | H                       | K             | L                   |
|-----|------------------|-------------------|----------|---------------|------------------|---------------|------------|-------------------------|---------------|---------------------|
| 1   | Map Sheet Number | Property Address  | Zip Code | Tax Parcel ID | NRHP Status      | Historic Name | Year Built | Lot Size (Approx. SqFt) | Resource Type | Current Function    |
| 898 | 4                | 265 DELL AVENUE   | 15216    | 0098-E-00200  | Contributing     | N/A           | 1924       | 3,868                   | Building      | Domestic            |
| 899 | 4                | 268 DELL AVENUE   | 15216    | 0098-E-00250  | Contributing     | N/A           | 1926       | 6,244                   | Building      | Domestic            |
| 900 | 4                | 271 DELL AVENUE   | 15216    | 0098-E-00162  | Contributing     | N/A           | 1932       | 5,771                   | Building      | Domestic            |
| 901 | 4                | 272 DELL AVENUE   | 15216    | 0098-E-00254  | Contributing     | N/A           | 1924       | 5,122                   | Building      | Domestic            |
| 902 | 4                | 311 DELL AVENUE   | 15216    | 0098-E-00202  | Contributing     | N/A           | 1924       | 4,369                   | Building      | Domestic            |
| 903 | 4                | 319 DELL AVENUE   | 15216    | 0098-E-00198  | Non-contributing | N/A           | 1924       | 3,954                   | Building      | Domestic            |
| 904 | 4                | 325 DELL AVENUE   | 15216    | 0098-E-00160  | Contributing     | N/A           | 1927       | 5,276                   | Building      | Domestic            |
| 905 | 4                | 327 DELL AVENUE   | 15216    | 0098-E-00158  | Contributing     | N/A           | 1925       | 3,221                   | Building      | Domestic            |
| 906 | 4                | 329 DELL AVENUE   | 15216    | 0098-E-00156  | Contributing     | Duplex        | 1925       | 7,675                   | Building      | Domestic - Multiple |
| 907 | 4                | 200 EDWARD AVENUE | 15216    | 0098-F-00306  | Contributing     | N/A           | 1925       | 4,322                   | Building      | Domestic            |
| 908 | 4                | 204 EDWARD AVENUE | 15216    | 0098-F-00304  | Contributing     | N/A           | 1925       | 4,064                   | Building      | Domestic            |
| 909 | 4                | 205 EDWARD AVENUE | 15216    | 0098-F-00274  | Contributing     | N/A           | 1927       | 5,133                   | Building      | Domestic            |
| 910 | 4                | 207 EDWARD AVENUE | 15216    | 0098-F-00276  | Contributing     | N/A           | 1928       | 5,212                   | Building      | Domestic            |
| 911 | 4                | 208 EDWARD AVENUE | 15216    | 0098-F-00302  | Non-contributing | N/A           | 1925       | 4,181                   | Building      | Domestic            |
| 912 | 4                | 209 EDWARD AVENUE | 15216    | 0098-F-00278  | Contributing     | N/A           | 1925       | 4,835                   | Building      | Domestic            |
| 913 | 4                | 210 EDWARD AVENUE | 15216    | 0098-F-00300  | Contributing     | N/A           | 1925       | 4,175                   | Building      | Domestic            |
| 914 | 4                | 211 EDWARD AVENUE | 15216    | 0098-F-00280  | Contributing     | N/A           | 1924       | 5,031                   | Building      | Domestic            |
| 915 | 4                | 213 EDWARD AVENUE | 15216    | 0098-F-00282  | Contributing     | N/A           | 1922       | 4,655                   | Building      | Domestic            |
| 916 | 4                | 215 EDWARD AVENUE | 15216    | 0098-F-00284  | Contributing     | N/A           | 1926       | 4,882                   | Building      | Domestic            |
| 917 | 4                | 216 EDWARD AVENUE | 15216    | 0098-F-00298  | Contributing     | N/A           | 1924       | 4,083                   | Building      | Domestic            |
| 918 | 4                | 219 EDWARD AVENUE | 15216    | 0098-F-00286  | Contributing     | N/A           | 1930       | 5,033                   | Building      | Domestic            |
| 919 | 4                | 220 EDWARD AVENUE | 15216    | 0098-F-00296  | Contributing     | N/A           | 1925       | 4,037                   | Building      | Domestic            |
| 920 | 4                | 223 EDWARD AVENUE | 15216    | 0098-F-00288  | Contributing     | N/A           | 1927       | 6,057                   | Building      | Domestic            |
| 921 | 4                | 224 EDWARD AVENUE | 15216    | 0098-F-00294  | Contributing     | N/A           | 1923       | 4,093                   | Building      | Domestic            |
| 922 | 4                | 226 EDWARD AVENUE | 15216    | 0098-E-00176  | Contributing     | N/A           | 1922       | 4,114                   | Building      | Domestic            |
| 923 | 4                | 227 EDWARD AVENUE | 15216    | 0098-F-00290  | Contributing     | N/A           | 1930       | 6,247                   | Building      | Domestic            |
| 924 | 4                | 228 EDWARD AVENUE | 15216    | 0098-E-00178  | Contributing     | N/A           | 1923       | 5,310                   | Building      | Domestic            |
| 925 | 4                | 230 EDWARD AVENUE | 15216    | 0098-E-00180  | Contributing     | N/A           | 1926       | 4,429                   | Building      | Domestic            |
| 926 | 4                | 231 EDWARD AVENUE | 15216    | 0098-E-00172  | Contributing     | N/A           | 1927       | 5,975                   | Building      | Domestic            |
| 927 | 4                | 236 EDWARD AVENUE | 15216    | 0098-E-00182  | Contributing     | N/A           | 1926       | 4,433                   | Building      | Domestic            |
| 928 | 4                | 237 EDWARD AVENUE | 15216    | 0098-E-00170  | Contributing     | N/A           | 1927       | 6,074                   | Building      | Domestic            |
| 929 | 4                | 241 EDWARD AVENUE | 15216    | 0098-E-00168  | Contributing     | N/A           | 1924       | 5,104                   | Building      | Domestic            |
| 930 | 4                | 242 EDWARD AVENUE | 15216    | 0098-E-00184  | Contributing     | N/A           | 1926       | 5,257                   | Building      | Domestic            |
| 931 | 4                | 300 EDWARD AVENUE | 15216    | 0098-E-00186  | Contributing     | N/A           | 1926       | 5,413                   | Building      | Domestic            |
| 932 | 4                | 301 EDWARD AVENUE | 15216    | 0098-J-00240  | Contributing     | N/A           | 1922       | 4,763                   | Building      | Domestic            |
| 933 | 4                | 303 EDWARD AVENUE | 15216    | 0098-J-00238  | Contributing     | N/A           | 1920       | 4,277                   | Building      | Domestic            |

|     | A                | B                  | C        | D             | E                | F             | G          | H                       | K             | L                   |
|-----|------------------|--------------------|----------|---------------|------------------|---------------|------------|-------------------------|---------------|---------------------|
| 1   | Map Sheet Number | Property Address   | Zip Code | Tax Parcel ID | NRHP Status      | Historic Name | Year Built | Lot Size (Approx. SqFt) | Resource Type | Current Function    |
| 934 | 4                | 304 EDWARD AVENUE  | 15216    | 0098-E-00188  | Contributing     | N/A           | 1926       | 4,324                   | Building      | Domestic            |
| 935 | 4                | 305 EDWARD AVENUE  | 15216    | 0098-J-00236  | Contributing     | N/A           | 1930       | 4,173                   | Building      | Domestic            |
| 936 | 4                | 306 EDWARD AVENUE  | 15216    | 0098-E-00190  | Contributing     | N/A           | 1923       | 4,313                   | Building      | Domestic            |
| 937 | 4                | 307 EDWARD AVENUE  | 15216    | 0098-J-00234  | Contributing     | N/A           | 1927       | 4,897                   | Building      | Domestic            |
| 938 | 4                | 310 EDWARD AVENUE  | 15216    | 0098-E-00192  | Contributing     | N/A           | 1926       | 3,813                   | Building      | Domestic            |
| 939 | 4                | 315 EDWARD AVENUE  | 15216    | 0098-J-00232  | Non-contributing | N/A           | 1949       | 4,573                   | Building      | Domestic            |
| 940 | 4                | 318 EDWARD AVENUE  | 15216    | 0098-E-00194  | Contributing     | N/A           | 1923       | 5,795                   | Building      | Domestic            |
| 941 | 4                | 400 EDWARD AVENUE  | 15216    | 0098-J-00244  | Contributing     | N/A           | 1925       | 2,751                   | Building      | Domestic            |
| 942 | 4                | 402 EDWARD AVENUE  | 15216    | 0098-J-00246  | Contributing     | N/A           | 1922       | 3,631                   | Building      | Domestic            |
| 943 | 4                | 404 EDWARD AVENUE  | 15216    | 0098-J-00248  | Contributing     | N/A           | 1925       | 5,439                   | Building      | Domestic            |
| 944 | 4                | 294 KENMONT AVENUE | 15216    | 0098-J-00124  | Contributing     | N/A           | 1927       | 4,207                   | Building      | Domestic            |
| 945 | 4                | 296 KENMONT AVENUE | 15216    | 0098-J-00126  | Contributing     | N/A           | 1926       | 3,876                   | Building      | Domestic            |
| 946 | 4                | 298 KENMONT AVENUE | 15216    | 0098-J-00128  | Contributing     | N/A           | 1921       | 3,375                   | Building      | Domestic            |
| 947 | 4                | 300 KENMONT AVENUE | 15216    | 0098-J-00130  | Contributing     | N/A           | 1920       | 2,797                   | Building      | Domestic            |
| 948 | 4                | 302 KENMONT AVENUE | 15216    | 0098-J-00132  | Contributing     | N/A           | 1918       | 3,049                   | Building      | Domestic            |
| 949 | 4                | 303 KENMONT AVENUE | 15216    | 0098-J-00228  | Contributing     | N/A           | 1918       | 6,470                   | Building      | Domestic            |
| 950 | 4                | 304 KENMONT AVENUE | 15216    | 0098-J-00134  | Contributing     | N/A           | 1921       | 3,104                   | Building      | Domestic            |
| 951 | 4                | 305 KENMONT AVENUE | 15216    | 0098-J-00224  | Contributing     | N/A           | 1920       | 2,934                   | Building      | Domestic            |
| 952 | 4                | 306 KENMONT AVENUE | 15216    | 0098-J-00136  | Contributing     | N/A           | 1921       | 3,017                   | Building      | Domestic            |
| 953 | 4                | 307 KENMONT AVENUE | 15216    | 0098-J-00222  | Contributing     | N/A           | 1928       | 2,916                   | Building      | Domestic            |
| 954 | 4                | 308 KENMONT AVENUE | 15216    | 0098-J-00138  | Contributing     | N/A           | 1923       | 2,993                   | Building      | Domestic            |
| 955 | 4                | 309 KENMONT AVENUE | 15216    | 0098-J-00220  | Contributing     | N/A           | 1928       | 3,081                   | Building      | Domestic            |
| 956 | 4                | 310 KENMONT AVENUE | 15216    | 0098-J-00140  | Contributing     | N/A           | 1926       | 3,055                   | Building      | Domestic            |
| 957 | 4                | 311 KENMONT AVENUE | 15216    | 0098-J-00218  | Contributing     | Duplex        | 1930       | 5,228                   | Building      | Domestic - Multiple |
| 958 | 4                | 312 KENMONT AVENUE | 15216    | 0098-J-00142  | Contributing     | N/A           | 1926       | 2,973                   | Building      | Domestic            |
| 959 | 4                | 314 KENMONT AVENUE | 15216    | 0098-J-00144  | Contributing     | N/A           | 1926       | 3,478                   | Building      | Domestic            |
| 960 | 4                | 316 KENMONT AVENUE | 15216    | 0098-J-00146  | Contributing     | N/A           | 1926       | 3,464                   | Building      | Domestic            |
| 961 | 4                | 320 KENMONT AVENUE | 15216    | 0098-J-00148  | Contributing     | N/A           | 1918       | 4,944                   | Building      | Domestic            |
| 962 | 4                | 322 KENMONT AVENUE | 15216    | 0098-J-00150  | Contributing     | N/A           | 1923       | 2,964                   | Building      | Domestic            |
| 963 | 4                | 324 KENMONT AVENUE | 15216    | 0098-J-00152  | Contributing     | N/A           | 1930       | 3,006                   | Building      | Domestic            |
| 964 | 4                | 326 KENMONT AVENUE | 15216    | 0098-J-00154  | Contributing     | N/A           | 1921       | 3,208                   | Building      | Domestic            |
| 965 | 4                | 328 KENMONT AVENUE | 15216    | 0098-J-00156  | Contributing     | N/A           | 1928       | 2,987                   | Building      | Domestic            |
| 966 | 4                | 331 KENMONT AVENUE | 15216    | 0098-J-00178  | Contributing     | N/A           | 1926       | 4,241                   | Building      | Domestic            |
| 967 | 4                | 300 LAVINA AVENUE  | 15216    | 0098-K-00244  | Contributing     | N/A           | 1921       | 5,197                   | Building      | Domestic            |
| 968 | 4                | 301 LAVINA AVENUE  | 15216    | 0098-K-00292  | Contributing     | N/A           | 1922       | 4,428                   | Building      | Domestic            |
| 969 | 4                | 302 LAVINA AVENUE  | 15216    | 0098-K-00246  | Contributing     | N/A           | 1923       | 3,613                   | Building      | Domestic            |



|      | A                      | B                 | C           | D             | E                | F             | G             | H                             | K                | L                   |
|------|------------------------|-------------------|-------------|---------------|------------------|---------------|---------------|-------------------------------|------------------|---------------------|
| 1    | Map<br>Sheet<br>Number | Property Address  | Zip<br>Code | Tax Parcel ID | NRHP Status      | Historic Name | Year<br>Built | Lot Size<br>(Approx.<br>SqFt) | Resource<br>Type | Current<br>Function |
| 970  | 4                      | 304 LAVINA AVENUE | 15216       | 0098-K-00248  | Contributing     | N/A           | 1917          | 5,213                         | Building         | Domestic            |
| 971  | 4                      | 305 LAVINA AVENUE | 15216       | 0098-K-00290  | Contributing     | N/A           | 1925          | 3,542                         | Building         | Domestic            |
| 972  | 4                      | 307 LAVINA AVENUE | 15216       | 0098-K-00288  | Contributing     | N/A           | 1925          | 3,650                         | Building         | Domestic            |
| 973  | 4                      | 308 LAVINA AVENUE | 15216       | 0098-K-00250  | Contributing     | N/A           | 1918          | 5,241                         | Building         | Domestic            |
| 974  | 4                      | 309 LAVINA AVENUE | 15216       | 0098-K-00286  | Contributing     | N/A           | 1911          | 3,482                         | Building         | Domestic            |
| 975  | 4                      | 311 LAVINA AVENUE | 15216       | 0098-K-00284  | Non-contributing | N/A           | 1922          | 4,598                         | Building         | Domestic            |
| 976  | 4                      | 312 LAVINA AVENUE | 15216       | 0098-K-00252  | Non-contributing | N/A           | 1924          | 6,007                         | Building         | Domestic            |
| 977  | 4                      | 316 LAVINA AVENUE | 15216       | 0098-K-00254  | Contributing     | N/A           | 1924          | 5,860                         | Building         | Domestic            |
| 978  | 4                      | 318 LAVINA AVENUE | 15216       | 0098-K-00256  | Contributing     | N/A           | 1924          | 3,736                         | Building         | Domestic            |
| 979  | 4                      | 320 LAVINA AVENUE | 15216       | 0098-K-00262  | Contributing     | N/A           | 1916          | 11,388                        | Building         | Domestic            |
| 980  | 4                      | 411 LAYTON AVENUE | 15216       | 0098-E-00291  | Contributing     | N/A           | 1926          | 4,829                         | Building         | Domestic            |
| 981  | 4                      | 421 LAYTON AVENUE | 15216       | 0098-E-00293  | Contributing     | N/A           | 1924          | 4,973                         | Building         | Domestic            |
| 982  | 4                      | 423 LAYTON AVENUE | 15216       | 0098-E-00295  | Contributing     | N/A           | 1923          | 5,116                         | Building         | Domestic            |
| 983  | 4                      | 425 LAYTON AVENUE | 15216       | 0098-E-00297  | Contributing     | N/A           | 1924          | 5,750                         | Building         | Domestic            |
| 984  | 4                      | 429 LAYTON AVENUE | 15216       | 0098-E-00299  | Contributing     | N/A           | 1923          | 5,274                         | Building         | Domestic            |
| 985  | 4                      | 431 LAYTON AVENUE | 15216       | 0098-E-00301  | Contributing     | N/A           | 1926          | 5,274                         | Building         | Domestic            |
| 986  | 4                      | 433 LAYTON AVENUE | 15216       | 0098-E-00303  | Contributing     | N/A           | 1926          | 5,034                         | Building         | Domestic            |
| 987  | 4                      | 435 LAYTON AVENUE | 15216       | 0098-E-00305  | Contributing     | N/A           | 1926          | 4,874                         | Building         | Domestic            |
| 988  | 4                      | 443 LAYTON AVENUE | 15216       | 0098-A-00348  | Contributing     | N/A           | 1924          | 4,874                         | Building         | Domestic            |
| 989  | 4                      | 449 LAYTON AVENUE | 15216       | 0098-A-00350  | Contributing     | N/A           | 1923          | 4,874                         | Building         | Domestic            |
| 990  | 4                      | 451 LAYTON AVENUE | 15216       | 0098-A-00352  | Non-contributing | N/A           | 1925          | 4,874                         | Building         | Domestic            |
| 991  | 4                      | 457 LAYTON AVENUE | 15216       | 0098-A-00354  | Contributing     | N/A           | 1931          | 4,874                         | Building         | Domestic            |
| 992  | 4                      | 300 MARTIN AVENUE | 15216       | 0098-J-00198  | Contributing     | N/A           | 1917          | 3,528                         | Building         | Domestic            |
| 993  | 4                      | 301 MARTIN AVENUE | 15216       | 0098-K-00240  | Contributing     | N/A           | 1920          | 3,515                         | Building         | Domestic            |
| 994  | 4                      | 302 MARTIN AVENUE | 15216       | 0098-J-00200  | Contributing     | N/A           | 1940          | 2,902                         | Building         | Domestic            |
| 995  | 4                      | 304 MARTIN AVENUE | 15216       | 0098-J-00202  | Contributing     | N/A           | 1925          | 2,973                         | Building         | Domestic            |
| 996  | 4                      | 305 MARTIN AVENUE | 15216       | 0098-K-00238  | Contributing     | N/A           | 1929          | 3,006                         | Building         | Domestic            |
| 997  | 4                      | 306 MARTIN AVENUE | 15216       | 0098-J-00204  | Contributing     | N/A           | 1921          | 3,021                         | Building         | Domestic            |
| 998  | 4                      | 307 MARTIN AVENUE | 15216       | 0098-K-00236  | Contributing     | N/A           | 1921          | 3,028                         | Building         | Domestic            |
| 999  | 4                      | 308 MARTIN AVENUE | 15216       | 0098-J-00206  | Contributing     | Duplex        | 1918          | 4,029                         | Building         | Domestic - Multiple |
| 1000 | 4                      | 309 MARTIN AVENUE | 15216       | 0098-K-00234  | Non-contributing | N/A           | 1925          | 3,096                         | Building         | Domestic            |
| 1001 | 4                      | 311 MARTIN AVENUE | 15216       | 0098-K-00232  | Contributing     | N/A           | 1924          | 2,881                         | Building         | Domestic            |
| 1002 | 4                      | 312 MARTIN AVENUE | 15216       | 0098-J-00208  | Non-contributing | N/A           | 1958          | 5,053                         | Building         | Domestic            |
| 1003 | 4                      | 313 MARTIN AVENUE | 15216       | 0098-K-00230  | Contributing     | N/A           | 1926          | 3,104                         | Building         | Domestic            |
| 1004 | 4                      | 314 MARTIN AVENUE | 15216       | 0098-J-00210  | Contributing     | N/A           | 1920          | 3,183                         | Building         | Domestic            |
| 1005 | 4                      | 315 MARTIN AVENUE | 15216       | 0098-K-00228  | Contributing     | N/A           | 1918          | 2,879                         | Building         | Domestic            |

|      | A                | B                   | C        | D             | E                | F             | G          | H                       | K             | L                   |
|------|------------------|---------------------|----------|---------------|------------------|---------------|------------|-------------------------|---------------|---------------------|
| 1    | Map Sheet Number | Property Address    | Zip Code | Tax Parcel ID | NRHP Status      | Historic Name | Year Built | Lot Size (Approx. SqFt) | Resource Type | Current Function    |
| 1006 | 4                | 318 MARTIN AVENUE   | 15216    | 0098-J-00212  | Contributing     | N/A           | 1920       | 5,928                   | Building      | Domestic            |
| 1007 | 4                | 319 MARTIN AVENUE   | 15216    | 0098-J-00188  | Contributing     | N/A           | 1930       | 5,999                   | Building      | Domestic            |
| 1008 | 4                | 320 MARTIN AVENUE   | 15216    | 0098-J-00214  | Contributing     | N/A           | 1926       | 4,312                   | Building      | Domestic            |
| 1009 | 4                | 321 MARTIN AVENUE   | 15216    | 0098-J-00186  | Non-contributing | N/A           | 1925       | 2,998                   | Building      | Domestic            |
| 1010 | 4                | 323 MARTIN AVENUE   | 15216    | 0098-J-00184  | Contributing     | N/A           | 1922       | 2,979                   | Building      | Domestic            |
| 1011 | 4                | 325 MARTIN AVENUE   | 15216    | 0098-J-00182  | Contributing     | N/A           | 1927       | 2,964                   | Building      | Domestic            |
| 1012 | 4                | 327 MARTIN AVENUE   | 15216    | 0098-J-00180  | Contributing     | N/A           | 1920       | 3,077                   | Building      | Domestic            |
| 1013 | 4                | 1465 MCFARLAND ROAD | 15216    | 0098-F-00272  | Contributing     | N/A           | 1926       | 4,421                   | Building      | Domestic            |
| 1014 | 4                | 1485 MCFARLAND ROAD | 15216    | 0098-F-00318  | Non-contributing | Apartments    | 1949       | 28,779                  | Building      | Domestic - Multiple |
| 1015 | 4                | 1501 MCFARLAND ROAD | 15216    | 0098-F-00338  | Contributing     | Apartments    | 1930       | 4,735                   | Building      | Domestic - Multiple |
| 1016 | 4                | 1505 MCFARLAND ROAD | 15216    | 0098-F-00340  | Contributing     | N/A           | 1925       | 5,037                   | Building      | Domestic            |
| 1017 | 4                | 1511 MCFARLAND ROAD | 15216    | 0098-F-00344  | Contributing     | Apartments    | 1947       | 10,368                  | Building      | Domestic - Multiple |
| 1018 | 4                | 1515 MCFARLAND ROAD | 15216    | 0098-F-00346  | Contributing     | N/A           | 1922       | 5,200                   | Building      | Domestic            |
| 1019 | 4                | 1517 MCFARLAND ROAD | 15216    | 0098-F-00348  | Contributing     | N/A           | 1925       | 5,200                   | Building      | Domestic            |
| 1020 | 4                | 1525 MCFARLAND ROAD | 15216    | 0098-F-00350  | Contributing     | Duplex        | 1925       | 5,200                   | Building      | Domestic - Multiple |
| 1021 | 4                | 1531 MCFARLAND ROAD | 15216    | 0098-B-00010  | Contributing     | N/A           | 1926       | 5,200                   | Building      | Domestic            |
| 1022 | 4                | 1537 MCFARLAND ROAD | 15216    | 0098-B-00012  | Contributing     | N/A           | 1923       | 5,200                   | Building      | Domestic            |
| 1023 | 4                | 1539 MCFARLAND ROAD | 15216    | 0098-A-00395  | Contributing     | Duplex        | 1945       | 6,211                   | Building      | Domestic - Multiple |
| 1024 | 4                | 1545 MCFARLAND ROAD | 15216    | 0098-A-00393  | Contributing     | N/A           | 1922       | 6,440                   | Building      | Domestic            |
| 1025 | 4                | 1547 MCFARLAND ROAD | 15216    | 0098-A-00391  | Contributing     | Duplex        | 1928       | 6,160                   | Building      | Domestic - Multiple |
| 1026 | 4                | 1549 MCFARLAND ROAD | 15216    | 0098-A-00388  | Contributing     | N/A           | 1907       | 5,850                   | Building      | Domestic            |
| 1027 | 4                | 1559 MCFARLAND ROAD | 15216    | 0098-A-00386  | Non-contributing | Apartments    | 1947       | 12,302                  | Building      | Domestic - Multiple |
| 1028 | 4                | 1569 MCFARLAND ROAD | 15216    | 0098-A-00382  | Non-contributing | N/A           | 1929       | 4,898                   | Building      | Commerce/Trade      |
| 1029 | 4                | 1575 MCFARLAND ROAD | 15216    | 0098-A-00380  | Non-contributing | N/A           | ca. 1945   | 9,795                   | Building      | Commerce/Trade      |
| 1030 | 4                | 1621 MCFARLAND ROAD | 15216    | 0098-A-00378  | Non-contributing | N/A           | 1927       | 9,606                   | Building      | Commerce/Trade      |
| 1031 | 4                | 99 NEWBURN DRIVE    | 15216    | 0098-A-00296  | Contributing     | N/A           | 1929       | 7,500                   | Building      | Domestic            |



|      | A                | B                           | C        | D                 | E                | F             | G          | H                       | K             | L                   |
|------|------------------|-----------------------------|----------|-------------------|------------------|---------------|------------|-------------------------|---------------|---------------------|
| 1    | Map Sheet Number | Property Address            | Zip Code | Tax Parcel ID     | NRHP Status      | Historic Name | Year Built | Lot Size (Approx. SqFt) | Resource Type | Current Function    |
| 1032 | 4                | 105 NEWBURN DRIVE           | 15216    | 0098-A-00290      | Non-contributing | Duplex        | 1952       | 6,289                   | Building      | Domestic - Multiple |
| 1033 | 4                | 111 NEWBURN DRIVE           | 15216    | 0098-A-00240      | Contributing     | N/A           | 1924       | 17,014                  | Building      | Domestic            |
| 1034 | 4                | 16 NORTH MEADOWCROFT AVENUE | 15216    | 0098-J-00102-0161 | Non-contributing | N/A           | 1981       | 2,918                   | Building      | Domestic            |
| 1035 | 4                | 26 NORTH MEADOWCROFT AVENUE | 15216    | 0098-J-00104      | Contributing     | Duplex        | 1921       | 6,678                   | Building      | Domestic - Multiple |
| 1036 | 4                | 27 NORTH MEADOWCROFT AVENUE | 15216    | 0098-J-00290      | Contributing     | Duplex        | 1920       | 4,358                   | Building      | Domestic - Multiple |
| 1037 | 4                | 30 NORTH MEADOWCROFT AVENUE | 15216    | 0098-J-00106      | Contributing     | Duplex        | 1921       | 7,004                   | Building      | Domestic - Multiple |
| 1038 | 4                | 34 NORTH MEADOWCROFT AVENUE | 15216    | 0098-J-00275      | Contributing     | N/A           | ca. 1945   | 4,870                   | Building      | Domestic            |
| 1039 | 4                | 36 NORTH MEADOWCROFT AVENUE | 15216    | 0098-J-00273      | Contributing     | N/A           | ca. 1945   | 4,337                   | Building      | Domestic            |
| 1040 | 4                | 38 NORTH MEADOWCROFT AVENUE | 15216    | 0098-J-00271      | Contributing     | N/A           | ca. 1945   | 4,732                   | Building      | Domestic            |
| 1041 | 4                | 40 NORTH MEADOWCROFT AVENUE | 15216    | 0098-J-00268      | Contributing     | N/A           | ca. 1945   | 4,364                   | Building      | Domestic            |
| 1042 | 4                | 42 NORTH MEADOWCROFT AVENUE | 15216    | 0098-J-00266      | Contributing     | N/A           | ca. 1945   | 4,849                   | Building      | Domestic            |
| 1043 | 4                | 44 NORTH MEADOWCROFT AVENUE | 15216    | 0098-J-00264      | Contributing     | N/A           | ca. 1945   | 4,399                   | Building      | Domestic            |
| 1044 | 4                | 46 NORTH MEADOWCROFT AVENUE | 15216    | 0098-J-00262      | Contributing     | N/A           | ca. 1945   | 4,924                   | Building      | Domestic            |

|      | A                | B                            | C        | D                 | E                | F             | G          | H                       | K             | L                   |
|------|------------------|------------------------------|----------|-------------------|------------------|---------------|------------|-------------------------|---------------|---------------------|
| 1    | Map Sheet Number | Property Address             | Zip Code | Tax Parcel ID     | NRHP Status      | Historic Name | Year Built | Lot Size (Approx. SqFt) | Resource Type | Current Function    |
| 1045 | 4                | 48 NORTH MEADOWCROFT AVENUE  | 15216    | 0098-J-00260      | Contributing     | N/A           | ca. 1945   | 4,488                   | Building      | Domestic            |
| 1046 | 4                | 50 NORTH MEADOWCROFT AVENUE  | 15216    | 0098-J-00258      | Contributing     | N/A           | ca. 1945   | 5,091                   | Building      | Domestic            |
| 1047 | 4                | 52 NORTH MEADOWCROFT AVENUE  | 15216    | 0098-J-00256      | Contributing     | N/A           | ca. 1945   | 4,774                   | Building      | Domestic            |
| 1048 | 4                | 60 NORTH MEADOWCROFT AVENUE  | 15216    | 0098-J-00250      | Contributing     | N/A           | 1925       | 3,621                   | Building      | Domestic            |
| 1049 | 4                | 62 NORTH MEADOWCROFT AVENUE  | 15216    | 0098-J-00252      | Contributing     | N/A           | 1923       | 3,278                   | Building      | Domestic            |
| 1050 | 4                | 64 NORTH MEADOWCROFT AVENUE  | 15216    | 0098-J-00254      | Contributing     | N/A           | 1930       | 3,822                   | Building      | Domestic            |
| 1051 | 4                | 70 NORTH MEADOWCROFT AVENUE  | 15216    | 0098-E-00258      | Contributing     | N/A           | ca. 1945   | 9,540                   | Building      | Domestic            |
| 1052 | 4                | 101 NORTH MEADOWCROFT AVENUE | 15216    | 0098-E-00140      | Contributing     | Duplex        | 1930       | 8,885                   | Building      | Domestic - Multiple |
| 1053 | 4                | 105 NORTH MEADOWCROFT AVENUE | 15216    | 0098-E-00138-0001 | Contributing     | Duplex        | 1930       | 3,408                   | Building      | Domestic - Multiple |
| 1054 | 4                | 107 NORTH MEADOWCROFT AVENUE | 15216    | 0098-E-00138      | Contributing     | Duplex        | 1930       | 5,621                   | Building      | Domestic - Multiple |
| 1055 | 4                | 124 NORTH MEADOWCROFT AVENUE | 15216    | 0098-E-00106      | Contributing     | N/A           | 1928       | 5,305                   | Building      | Domestic            |
| 1056 | 4                | 128 NORTH MEADOWCROFT AVENUE | 15216    | 0098-E-00108      | Non-contributing | N/A           | 1966       | 7,190                   | Building      | Domestic            |



|      | A                | B                            | C        | D                 | E                | F                | G          | H                       | K             | L                   |
|------|------------------|------------------------------|----------|-------------------|------------------|------------------|------------|-------------------------|---------------|---------------------|
| 1    | Map Sheet Number | Property Address             | Zip Code | Tax Parcel ID     | NRHP Status      | Historic Name    | Year Built | Lot Size (Approx. SqFt) | Resource Type | Current Function    |
| 1057 | 4                | 14B NORTH MEADOWCROFT AVENUE | 15216    | 0098-J-00102-0142 | Non-contributing | N/A              | 1981       | 2,874                   | Building      | Domestic            |
| 1058 | 4                | 16B NORTH MEADOWCROFT AVENUE | 15216    | 0098-J-00102-0162 | Non-contributing | N/A              | 1981       | 2,950                   | Building      | Domestic            |
| 1059 | 4                | 18A NORTH MEADOWCROFT AVENUE | 15216    | 0098-J-00102-0181 | Non-contributing | N/A              | 1981       | 2,945                   | Building      | Domestic            |
| 1060 | 4                | 18B NORTH MEADOWCROFT AVENUE | 15216    | 0098-J-00102-0182 | Non-contributing | N/A              | 1981       | 3,078                   | Building      | Domestic            |
| 1061 | 4                | 20A NORTH MEADOWCROFT AVENUE | 15216    | 0098-J-00102-0201 | Non-contributing | N/A              | 1981       | 3,133                   | Building      | Domestic            |
| 1062 | 4                | 20B NORTH MEADOWCROFT AVENUE | 15216    | 0098-J-00102-0202 | Non-contributing | N/A              | 1981       | 4,753                   | Building      | Domestic            |
| 1063 | 4                | NORTH MEADOWCROFT AVENUE     | 15216    | 0098-J-00270      | Non-contributing | Meadowcroft Park | ca. 1950   | 79,316                  | Site          | Landscape           |
| 1064 | 4                | 100 PARKER DRIVE             | 15216    | 0098-A-00384      | Contributing     | N/A              | 1926       | 5,811                   | Building      | Commerce/Trade      |
| 1065 | 4                | 110 PARKER DRIVE             | 15216    | 0098-A-00360      | Contributing     | Apartments       | 1928       | 6,502                   | Building      | Domestic - Multiple |
| 1066 | 4                | 114 PARKER DRIVE             | 15216    | 0098-A-00362      | Contributing     | Apartments       | 1928       | 5,873                   | Building      | Domestic - Multiple |
| 1067 | 4                | 115 PARKER DRIVE             | 15216    | 0098-A-00356      | Contributing     | N/A              | 1924       | 4,873                   | Building      | Domestic            |
| 1068 | 4                | 210 PARKER DRIVE             | 15216    | 0098-A-00308      | Contributing     | N/A              | 1924       | 8,344                   | Building      | Domestic            |
| 1069 | 4                | 214 PARKER DRIVE             | 15216    | 0098-A-00310      | Contributing     | N/A              | 1928       | 10,139                  | Building      | Domestic            |
| 1070 | 4                | 215 PARKER DRIVE             | 15216    | 0098-A-00334      | Contributing     | N/A              | 1924       | 11,350                  | Building      | Domestic            |
| 1071 | 4                | 221 PARKER DRIVE             | 15216    | 0098-A-00332      | Contributing     | N/A              | 1926       | 5,794                   | Building      | Domestic            |
| 1072 | 4                | 222 PARKER DRIVE             | 15216    | 0098-A-00312      | Contributing     | N/A              | 1926       | 8,250                   | Building      | Domestic            |
| 1073 | 4                | 224 PARKER DRIVE             | 15216    | 0098-A-00314      | Contributing     | N/A              | 1927       | 8,560                   | Building      | Domestic            |
| 1074 | 4                | 227 PARKER DRIVE             | 15216    | 0098-A-00330      | Contributing     | N/A              | 1927       | 6,273                   | Building      | Domestic            |
| 1075 | 4                | 230 PARKER DRIVE             | 15216    | 0098-A-00316      | Contributing     | N/A              | 1927       | 6,750                   | Building      | Domestic            |
| 1076 | 4                | 231 PARKER DRIVE             | 15216    | 0098-E-00018      | Contributing     | N/A              | 1920       | 6,000                   | Building      | Domestic            |
| 1077 | 4                | 235 PARKER DRIVE             | 15216    | 0098-E-00016      | Contributing     | N/A              | 1927       | 7,200                   | Building      | Domestic            |

|      | A                | B                    | C        | D                 | E                | F                                      | G          | H                       | K             | L                   |
|------|------------------|----------------------|----------|-------------------|------------------|--|------------|-------------------------|---------------|---------------------|
| 1    | Map Sheet Number | Property Address     | Zip Code | Tax Parcel ID     | NRHP Status      | Historic Name                          | Year Built | Lot Size (Approx. SqFt) | Resource Type | Current Function    |
| 1078 | 4                | 241 PARKER DRIVE     | 15216    | 0098-E-00014      | Contributing     | N/A                                    | 1926       | 6,000                   | Building      | Domestic            |
| 1079 | 4                | 28 RALSTON PLACE     | 15216    | 0098-J-00332      | Contributing     | N/A                                    | 1930       | 3,734                   | Building      | Domestic            |
| 1080 | 4                | 32 RALSTON PLACE     | 15216    | 0098-J-00334      | Contributing     | N/A                                    | 1928       | 3,344                   | Building      | Domestic            |
| 1081 | 4                | 212 SIEAFORTH AVENUE | 15216    | 0098-E-00308      | Contributing     | N/A                                    | 1927       | 4,803                   | Building      | Domestic            |
| 1082 | 4                | 215 SIEAFORTH AVENUE | 15216    | 0098-E-00288      | Contributing     | N/A                                    | 1926       | 4,275                   | Building      | Domestic            |
| 1083 | 4                | 217 SIEAFORTH AVENUE | 15216    | 0098-E-00286      | Contributing     | N/A                                    | 1922       | 4,371                   | Building      | Domestic            |
| 1084 | 4                | 218 SIEAFORTH AVENUE | 15216    | 0098-E-00310      | Contributing     | N/A                                    | 1924       | 4,521                   | Building      | Domestic            |
| 1085 | 4                | 219 SIEAFORTH AVENUE | 15216    | 0098-E-00284      | Contributing     | N/A                                    | 1926       | 4,511                   | Building      | Domestic            |
| 1086 | 4                | 220 SIEAFORTH AVENUE | 15216    | 0098-E-00312      | Contributing     | N/A                                    | 1926       | 4,375                   | Building      | Domestic            |
| 1087 | 4                | 224 SIEAFORTH AVENUE | 15216    | 0098-E-00314      | Contributing     | N/A                                    | 1925       | 4,376                   | Building      | Domestic            |
| 1088 | 4                | 225 SIEAFORTH AVENUE | 15216    | 0098-E-00282      | Non-contributing | N/A                                    | 1921       | 4,403                   | Building      | Domestic            |
| 1089 | 4                | 230 SIEAFORTH AVENUE | 15216    | 0098-E-00316      | Contributing     | N/A                                    | 1926       | 4,501                   | Building      | Domestic            |
| 1090 | 4                | 231 SIEAFORTH AVENUE | 15216    | 0098-E-00280      | Contributing     | N/A                                    | 1926       | 4,531                   | Building      | Domestic            |
| 1091 | 4                | 232 SIEAFORTH AVENUE | 15216    | 0098-E-00318      | Contributing     | N/A                                    | 1926       | 4,404                   | Building      | Domestic            |
| 1092 | 4                | 233 SIEAFORTH AVENUE | 15216    | 0098-E-00278      | Contributing     | N/A                                    | 1926       | 4,481                   | Building      | Domestic            |
| 1093 | 4                | 236 SIEAFORTH AVENUE | 15216    | 0098-E-00320      | Contributing     | N/A                                    | 1926       | 4,392                   | Building      | Domestic            |
| 1094 | 4                | 239 SIEAFORTH AVENUE | 15216    | 0098-E-00276      | Contributing     | N/A                                    | 1926       | 4,395                   | Building      | Domestic            |
| 1095 | 4                | 240 SIEAFORTH AVENUE | 15216    | 0098-E-00322      | Contributing     | N/A                                    | 1926       | 4,380                   | Building      | Domestic            |
| 1096 | 4                | 241 SIEAFORTH AVENUE | 15216    | 0098-E-00274      | Contributing     | N/A                                    | 1928       | 4,639                   | Building      | Domestic            |
| 1097 | 4                | 245 SIEAFORTH AVENUE | 15216    | 0098-E-00272      | Non-contributing | N/A                                    | 1951       | 6,651                   | Building      | Domestic            |
| 1098 | 4                | 246 SIEAFORTH AVENUE | 15216    | 0098-E-00324      | Contributing     | N/A                                    | 1926       | 4,353                   | Building      | Domestic            |
| 1099 | 4                | 250 SIEAFORTH AVENUE | 15216    | 0098-E-00326      | Contributing     | N/A                                    | 1926       | 4,337                   | Building      | Domestic            |
| 1100 | 4                | 253 SIEAFORTH AVENUE | 15216    | 0098-E-00270      | Contributing     | N/A                                    | 1924       | 6,691                   | Building      | Domestic            |
| 1101 | 4                | 256 SIEAFORTH AVENUE | 15216    | 0098-E-00328      | Contributing     | N/A                                    | 1924       | 4,272                   | Building      | Domestic            |
| 1102 | 4                | 257 SIEAFORTH AVENUE | 15216    | 0098-E-00268      | Non-contributing | N/A                                    | 1961       | 7,156                   | Building      | Domestic            |
| 1103 | 4                | 255 WASHINGTON ROAD  | 15228    | 0098-K-00316      | Contributing     | Mt. Lebanon United Presbyterian Church | 1929       | 110,151                 | Building      | Religion            |
| 1104 | 4                | 300 WASHINGTON ROAD  | 15216    | 0098-K-00300      | Non-contributing | Tuscany Apartments                     | 1949       | 21,141                  | Building      | Domestic - Multiple |
| 1105 | 4                | 36 WASSON PLACE      | 15216    | 0098-J-00306      | Contributing     | Duplex                                 | 1928       | 2,933                   | Building      | Domestic - Multiple |
| 1106 | 4                | 38 WASSON PLACE      | 15216    | 0098-J-00308      | Contributing     | Duplex                                 | 1940       | 2,552                   | Building      | Domestic - Multiple |
| 1107 | 4                | 42 WASSON PLACE      | 15216    | 0098-J-00308-0001 | Contributing     | Duplex                                 | 1940       | 2,334                   | Building      | Domestic - Multiple |
| 1108 | 4                | 37 & 39 WASSON PLACE | 15216    | 0098-J-00312      | Contributing     | Duplex                                 | 1926       | 3,756                   | Building      | Domestic - Multiple |



|      | A                | B  | C        | D                 | E                | F   | G          | H                       | K             | L                   |
|------|------------------|--|----------|-------------------|------------------|---|------------|-------------------------|---------------|---------------------|
| 1    | Map Sheet Number | Property Address                             | Zip Code | Tax Parcel ID     | NRHP Status      | Historic Name                               | Year Built | Lot Size (Approx. SqFt) | Resource Type | Current Function    |
| 1109 | 4                | 41 & 43 WASSON PLACE                         | 15216    | 0098-J-00310      | Non-contributing | Duplex                                      | 1955       | 3,185                   | Building      | Domestic - Multiple |
| 1110 | 4                | 45 & 47 WASSON PLACE                         | 15216    | 0098-J-00309      | Non-contributing | Duplex                                      | 1959       | 3,403                   | Building      | Domestic - Multiple |
| 1111 | 4                | A - NORTH MEADOWCROFT AVENUE AT BEVERLY ROAD | 15216    | 0098-E-00257      | Contributing     | Colonial Heights traffic island and parklet | ca. 1924   | 1,110                   | Site          | Landscape           |
| 1112 | 4                | 2 RALSTON PLACE                              | 15216    | 0098-J-00360      | Contributing     | Lincoln Elementary School                   | 1925       | 132,114                 | Building      | Education           |
| 1113 | 5                | 1 ALTOONA PLACE                              | 15228    | 0142-D-00178      | Non-contributing | N/A   | 1926       | 50,733                  | Building      | Commerce/Trade      |
| 1114 | 5                | 218 ALTOONA PLACE                            | 15228    | 0142-D-00126      | Contributing     | Duplex                                      | 1940       | 3,516                   | Building      | Domestic - Multiple |
| 1115 | 5                | 532 ALTOONA PLACE                            | 15228    | 0142-D-00356      | Non-contributing | Duplex                                      | 1949       | 2,500                   | Building      | Domestic - Multiple |
| 1116 | 5                | 534 ALTOONA PLACE                            | 15228    | 0142-D-00356-0001 | Non-contributing | Duplex                                      | 1949       | 2,500                   | Building      | Domestic - Multiple |
| 1117 | 5                | 536 ALTOONA PLACE                            | 15228    | 0142-D-00354      | Non-contributing | Duplex                                      | 1949       | 5,000                   | Building      | Domestic - Multiple |
| 1118 | 5                | 540 ALTOONA PLACE                            | 15228    | 0142-D-00352      | Non-contributing | Duplex                                      | 1949       | 4,999                   | Building      | Domestic - Multiple |
| 1119 | 5                | 609 ARDEN LANE                               | 15243    | 0099-L-00104      | Non-contributing | N/A   | 1940       | 6,205                   | Building      | Domestic            |
| 1120 | 5                | 613 ARDEN LANE                               | 15243    | 0099-L-00102      | Contributing     | N/A   | 1941       | 6,179                   | Building      | Domestic            |
| 1121 | 5                | 617 ARDEN LANE                               | 15243    | 0099-L-00100      | Contributing     | N/A   | 1941       | 6,092                   | Building      | Domestic            |
| 1122 | 5                | 621 ARDEN LANE                               | 15243    | 0099-L-00098      | Contributing     | N/A   | 1940       | 6,056                   | Building      | Domestic            |
| 1123 | 5                | 625 ARDEN LANE                               | 15243    | 0099-L-00096      | Contributing     | N/A   | 1938       | 6,002                   | Building      | Domestic            |
| 1124 | 5                | 629 ARDEN LANE                               | 15243    | 0099-L-00094      | Contributing     | N/A   | 1940       | 5,701                   | Building      | Domestic            |
| 1125 | 5                | 633 ARDEN LANE                               | 15243    | 0099-L-00092      | Contributing     | N/A   | 1940       | 6,872                   | Building      | Domestic            |
| 1126 | 5                | 634 ARDEN LANE                               | 15243    | 0099-L-00078      | Non-contributing | N/A   | 1945       | 5,475                   | Building      | Domestic            |
| 1127 | 5                | 637 ARDEN LANE                               | 15243    | 0099-L-00090      | Non-contributing | N/A   | 1947       | 6,503                   | Building      | Domestic            |
| 1128 | 5                | 638 ARDEN LANE                               | 15243    | 0099-L-00080      | Non-contributing | N/A   | 1947       | 5,805                   | Building      | Domestic            |
| 1129 | 5                | 642 ARDEN LANE                               | 15243    | 0099-L-00082      | Non-contributing | N/A   | 1947       | 6,062                   | Building      | Domestic            |
| 1130 | 5                | 645 ARDEN LANE                               | 15243    | 0099-R-00352      | Non-contributing | N/A   | 1947       | 6,684                   | Building      | Domestic            |
| 1131 | 5                | 646 ARDEN LANE                               | 15243    | 0099-L-00084      | Non-contributing | N/A   | 1946       | 6,601                   | Building      | Domestic            |
| 1132 | 5                | 649 ARDEN LANE                               | 15243    | 0099-R-00354      | Non-contributing | N/A   | 1947       | 6,413                   | Building      | Domestic            |
| 1133 | 5                | 650 ARDEN LANE                               | 15243    | 0099-L-00086      | Contributing     | N/A   | 1941       | 6,723                   | Building      | Domestic            |

|      | A                      | B                | C           | D             | E                | F             | G             | H                             | K                | L                      |
|------|------------------------|------------------|-------------|---------------|------------------|---------------|---------------|-------------------------------|------------------|------------------------|
| 1    | Map<br>Sheet<br>Number | Property Address | Zip<br>Code | Tax Parcel ID | NRHP Status      | Historic Name | Year<br>Built | Lot Size<br>(Approx.<br>SqFt) | Resource<br>Type | Current<br>Function    |
| 1134 | 5                      | 651 ARDEN LANE   | 15243       | 0099-R-00356  | Non-contributing | N/A           | 1947          | 6,415                         | Building         | Domestic               |
| 1135 | 5                      | 654 ARDEN LANE   | 15243       | 0099-K-00330  | Contributing     | N/A           | 1941          | 7,504                         | Building         | Domestic               |
| 1136 | 5                      | 657 ARDEN LANE   | 15243       | 0099-R-00358  | Non-contributing | N/A           | 1946          | 6,417                         | Building         | Domestic               |
| 1137 | 5                      | 658 ARDEN LANE   | 15243       | 0099-K-00332  | Contributing     | N/A           | 1940          | 7,995                         | Building         | Domestic               |
| 1138 | 5                      | 661 ARDEN LANE   | 15243       | 0099-P-00400  | Contributing     | N/A           | 1941          | 7,065                         | Building         | Domestic               |
| 1139 | 5                      | 662 ARDEN LANE   | 15243       | 0099-K-00334  | Contributing     | N/A           | 1941          | 11,242                        | Building         | Domestic               |
| 1140 | 5                      | 431 BEVERLY ROAD | 15216       | 0099-M-00022  | Contributing     | N/A           | 1928          | 5,838                         | Building         | Domestic               |
| 1141 | 5                      | 435 BEVERLY ROAD | 15216       | 0099-M-00020  | Contributing     | N/A           | 1933          | 8,856                         | Building         | Domestic               |
| 1142 | 5                      | 439 BEVERLY ROAD | 15216       | 0099-M-00018  | Contributing     | N/A           | 1928          | 6,802                         | Building         | Domestic               |
| 1143 | 5                      | 443 BEVERLY ROAD | 15216       | 0099-M-00016  | Contributing     | N/A           | 1929          | 6,696                         | Building         | Domestic               |
| 1144 | 5                      | 447 BEVERLY ROAD | 15216       | 0099-M-00014  | Contributing     | N/A           | 1935          | 6,731                         | Building         | Domestic               |
| 1145 | 5                      | 451 BEVERLY ROAD | 15216       | 0099-M-00012  | Contributing     | N/A           | 1929          | 6,819                         | Building         | Domestic               |
| 1146 | 5                      | 455 BEVERLY ROAD | 15216       | 0099-M-00010  | Contributing     | N/A           | 1929          | 6,779                         | Building         | Domestic               |
| 1147 | 5                      | 459 BEVERLY ROAD | 15216       | 0099-L-00126  | Contributing     | N/A           | 1929          | 6,758                         | Building         | Domestic               |
| 1148 | 5                      | 463 BEVERLY ROAD | 15216       | 0099-L-00124  | Contributing     | N/A           | 1931          | 6,819                         | Building         | Domestic               |
| 1149 | 5                      | 467 BEVERLY ROAD | 15216       | 0099-L-00122  | Contributing     | N/A           | 1922          | 6,491                         | Building         | Domestic               |
| 1150 | 5                      | 601 BEVERLY ROAD | 15243       | 0099-R-00288  | Contributing     | Duplex        | 1939          | 9,175                         | Building         | Domestic -<br>Multiple |
| 1151 | 5                      | 610 BEVERLY ROAD | 15243       | 0099-L-00116  | Contributing     | N/A           | 1940          | 7,785                         | Building         | Domestic               |
| 1152 | 5                      | 611 BEVERLY ROAD | 15243       | 0099-R-00290  | Contributing     | N/A           | 1936          | 6,480                         | Building         | Domestic               |
| 1153 | 5                      | 613 BEVERLY ROAD | 15243       | 0099-R-00292  | Non-contributing | N/A           | 1929          | 7,424                         | Building         | Domestic               |
| 1154 | 5                      | 616 BEVERLY ROAD | 15243       | 0099-R-00346  | Contributing     | N/A           | 1935          | 5,208                         | Building         | Domestic               |
| 1155 | 5                      | 619 BEVERLY ROAD | 15243       | 0099-R-00294  | Contributing     | N/A           | 1936          | 6,038                         | Building         | Domestic               |
| 1156 | 5                      | 620 BEVERLY ROAD | 15243       | 0099-R-00344  | Contributing     | N/A           | 1935          | 5,511                         | Building         | Domestic               |
| 1157 | 5                      | 621 BEVERLY ROAD | 15243       | 0099-R-00296  | Contributing     | N/A           | 1937          | 5,861                         | Building         | Domestic               |
| 1158 | 5                      | 624 BEVERLY ROAD | 15243       | 0099-R-00342  | Contributing     | N/A           | 1933          | 5,502                         | Building         | Domestic               |
| 1159 | 5                      | 627 BEVERLY ROAD | 15243       | 0099-R-00298  | Contributing     | N/A           | 1930          | 5,694                         | Building         | Domestic               |
| 1160 | 5                      | 630 BEVERLY ROAD | 15243       | 0099-R-00340  | Contributing     | N/A           | 1932          | 5,441                         | Building         | Domestic               |
| 1161 | 5                      | 632 BEVERLY ROAD | 15243       | 0099-R-00338  | Contributing     | N/A           | 1929          | 5,470                         | Building         | Domestic               |
| 1162 | 5                      | 633 BEVERLY ROAD | 15243       | 0099-R-00300  | Contributing     | N/A           | 1929          | 5,459                         | Building         | Domestic               |
| 1163 | 5                      | 636 BEVERLY ROAD | 15243       | 0099-R-00336  | Contributing     | N/A           | 1932          | 5,532                         | Building         | Domestic               |
| 1164 | 5                      | 637 BEVERLY ROAD | 15243       | 0099-R-00302  | Contributing     | N/A           | 1933          | 5,209                         | Building         | Domestic               |
| 1165 | 5                      | 640 BEVERLY ROAD | 15243       | 0099-R-00334  | Contributing     | N/A           | 1931          | 5,461                         | Building         | Domestic               |
| 1166 | 5                      | 641 BEVERLY ROAD | 15243       | 0099-R-00304  | Contributing     | N/A           | 1930          | 4,969                         | Building         | Domestic               |
| 1167 | 5                      | 644 BEVERLY ROAD | 15243       | 0099-R-00332  | Contributing     | N/A           | 1930          | 5,439                         | Building         | Domestic               |
| 1168 | 5                      | 645 BEVERLY ROAD | 15243       | 0099-R-00306  | Contributing     | N/A           | 1930          | 4,848                         | Building         | Domestic               |
| 1169 | 5                      | 648 BEVERLY ROAD | 15243       | 0099-R-00330  | Contributing     | N/A           | 1939          | 5,560                         | Building         | Domestic               |



|      | A                | B                   | C        | D             | E                | F             | G          | H                       | K             | L                      |
|------|------------------|---------------------|----------|---------------|------------------|---------------|------------|-------------------------|---------------|------------------------|
| 1    | Map Sheet Number | Property Address    | Zip Code | Tax Parcel ID | NRHP Status      | Historic Name | Year Built | Lot Size (Approx. SqFt) | Resource Type | Current Function       |
| 1170 | 5                | 649 BEVERLY ROAD    | 15243    | 0099-R-00308  | Contributing     | N/A           | 1930       | 4,588                   | Building      | Domestic               |
| 1171 | 5                | 652 BEVERLY ROAD    | 15243    | 0099-R-00328  | Contributing     | N/A           | 1931       | 5,460                   | Building      | Domestic               |
| 1172 | 5                | 653 BEVERLY ROAD    | 15243    | 0099-R-00310  | Contributing     | N/A           | 1931       | 4,413                   | Building      | Domestic               |
| 1173 | 5                | 656 BEVERLY ROAD    | 15243    | 0099-R-00326  | Contributing     | N/A           | 1931       | 4,851                   | Building      | Domestic               |
| 1174 | 5                | 657 BEVERLY ROAD    | 15243    | 0099-R-00312  | Contributing     | N/A           | 1932       | 4,360                   | Building      | Domestic               |
| 1175 | 5                | 660 BEVERLY ROAD    | 15243    | 0099-R-00324  | Contributing     | N/A           | 1930       | 5,004                   | Building      | Domestic               |
| 1176 | 5                | 661 BEVERLY ROAD    | 15243    | 0099-R-00314  | Contributing     | N/A           | 1931       | 5,012                   | Building      | Domestic               |
| 1177 | 5                | 664 BEVERLY ROAD    | 15243    | 0099-R-00322  | Contributing     | N/A           | 1931       | 4,307                   | Building      | Domestic               |
| 1178 | 5                | 667 BEVERLY ROAD    | 15243    | 0099-R-00316  | Contributing     | N/A           | 1937       | 8,899                   | Building      | Commerce/<br>Trade     |
| 1179 | 5                | 668 BEVERLY ROAD    | 15243    | 0099-R-00320  | Contributing     | N/A           | 1930       | 5,261                   | Building      | Domestic               |
| 1180 | 5                | 416 BOWER HILL ROAD | 15228    | 0099-S-00138  | Contributing     | N/A           | 1925       | 10,085                  | Building      | Domestic               |
| 1181 | 5                | 424 BOWER HILL ROAD | 15228    | 0099-S-00142  | Non-contributing | N/A           | 1955       | 6,249                   | Building      | Domestic               |
| 1182 | 5                | 428 BOWER HILL ROAD | 15228    | 0099-S-00144  | Non-contributing | N/A           | 1950       | 7,568                   | Building      | Domestic               |
| 1183 | 5                | 429 BOWER HILL ROAD | 15228    | 0099-S-00212  | Contributing     | N/A           | 1928       | 5,942                   | Building      | Domestic               |
| 1184 | 5                | 431 BOWER HILL ROAD | 15228    | 0099-S-00208  | Non-contributing | N/A           | 2004       | 11,549                  | Building      | Domestic               |
| 1185 | 5                | 436 BOWER HILL ROAD | 15228    | 0099-S-00146  | Non-contributing | N/A           | 1925       | 7,050                   | Building      | Domestic               |
| 1186 | 5                | 440 BOWER HILL ROAD | 15228    | 0099-S-00148  | Contributing     | N/A           | 1925       | 6,276                   | Building      | Domestic               |
| 1187 | 5                | 441 BOWER HILL ROAD | 15228    | 0099-S-00206  | Non-contributing | N/A           | 1946       | 5,742                   | Building      | Domestic               |
| 1188 | 5                | 444 BOWER HILL ROAD | 15228    | 0099-S-00150  | Non-contributing | N/A           | 1950       | 6,458                   | Building      | Domestic               |
| 1189 | 5                | 447 BOWER HILL ROAD | 15228    | 0099-S-00204  | Non-contributing | N/A           | 1946       | 5,416                   | Building      | Domestic               |
| 1190 | 5                | 450 BOWER HILL ROAD | 15228    | 0099-S-00152  | Contributing     | N/A           | 1925       | 6,633                   | Building      | Domestic               |
| 1191 | 5                | 451 BOWER HILL ROAD | 15228    | 0099-S-00202  | Contributing     | N/A           | 1935       | 5,450                   | Building      | Domestic               |
| 1192 | 5                | 500 BOWER HILL ROAD | 15228    | 0099-S-00154  | Non-contributing | N/A           | 1946       | 5,090                   | Building      | Domestic               |
| 1193 | 5                | 501 BOWER HILL ROAD | 15228    | 0099-S-00184  | Non-contributing | N/A           | 1946       | 7,735                   | Building      | Domestic               |
| 1194 | 5                | 504 BOWER HILL ROAD | 15228    | 0099-S-00156  | Non-contributing | N/A           | 1946       | 5,495                   | Building      | Domestic               |
| 1195 | 5                | 507 BOWER HILL ROAD | 15228    | 0099-S-00182  | Non-contributing | N/A           | 1947       | 6,250                   | Building      | Domestic               |
| 1196 | 5                | 508 BOWER HILL ROAD | 15228    | 0099-S-00158  | Non-contributing | N/A           | 1947       | 5,697                   | Building      | Domestic               |
| 1197 | 5                | 510 BOWER HILL ROAD | 15228    | 0099-S-00160  | Non-contributing | N/A           | 1947       | 5,814                   | Building      | Domestic               |
| 1198 | 5                | 511 BOWER HILL ROAD | 15228    | 0099-S-00180  | Non-contributing | N/A           | 1950       | 6,250                   | Building      | Domestic               |
| 1199 | 5                | 514 BOWER HILL ROAD | 15228    | 0099-S-00164  | Non-contributing | N/A           | 1930       | 12,899                  | Building      | Domestic               |
| 1200 | 5                | 520 BOWER HILL ROAD | 15228    | 0099-S-00166  | Contributing     | Duplex        | 1938       | 6,674                   | Building      | Domestic -<br>Multiple |
| 1201 | 5                | 606 BOWER HILL ROAD | 15243    | 0099-R-00078  | Contributing     | N/A           | 1900       | 14,633                  | Building      | Domestic               |
| 1202 | 5                | 616 BOWER HILL ROAD | 15243    | 0099-R-00076  | Contributing     | N/A           | 1941       | 7,870                   | Building      | Domestic               |
| 1203 | 5                | 622 BOWER HILL ROAD | 15243    | 0099-R-00074  | Non-contributing | N/A           | 1940       | 7,988                   | Building      | Domestic               |
| 1204 | 5                | 626 BOWER HILL ROAD | 15243    | 0099-R-00072  | Contributing     | N/A           | 1936       | 5,322                   | Building      | Domestic               |

|      | A                | B                   | C        | D             | E                | F             | G          | H                       | K             | L                      |
|------|------------------|---------------------|----------|---------------|------------------|---------------|------------|-------------------------|---------------|------------------------|
| 1    | Map Sheet Number | Property Address    | Zip Code | Tax Parcel ID | NRHP Status      | Historic Name | Year Built | Lot Size (Approx. SqFt) | Resource Type | Current Function       |
| 1205 | 5                | 630 BOWER HILL ROAD | 15243    | 0099-R-00070  | Contributing     | N/A           | 1936       | 5,298                   | Building      | Domestic               |
| 1206 | 5                | 632 BOWER HILL ROAD | 15243    | 0099-R-00068  | Contributing     | N/A           | 1936       | 5,372                   | Building      | Domestic               |
| 1207 | 5                | 634 BOWER HILL ROAD | 15243    | 0099-R-00066  | Contributing     | N/A           | 1925       | 5,348                   | Building      | Domestic               |
| 1208 | 5                | 646 BOWER HILL ROAD | 15243    | 0099-R-00062  | Contributing     | N/A           | 1901       | 10,744                  | Building      | Domestic               |
| 1209 | 5                | 654 BOWER HILL ROAD | 15243    | 0099-R-00058  | Contributing     | N/A           | 1900       | 11,364                  | Building      | Domestic               |
| 1210 | 5                | 658 BOWER HILL ROAD | 15243    | 0142-C-00206  | Contributing     | N/A           | 1922       | 16,391                  | Building      | Domestic               |
| 1211 | 5                | 662 BOWER HILL ROAD | 15243    | 0142-C-00210  | Contributing     | N/A           | 1917       | 19,614                  | Building      | Domestic               |
| 1212 | 5                | 328 COCHRAN ROAD    | 15228    | 0142-D-00188  | Non-contributing | N/A           | ca. 1990   | 46,909                  | Building      | Commerce/<br>Trade     |
| 1213 | 5                | 401 COCHRAN ROAD    | 15228    | 0099-S-00174  | Contributing     | Duplex        | 1932       | 6,649                   | Building      | Domestic -<br>Multiple |
| 1214 | 5                | 421 COCHRAN ROAD    | 15228    | 0142-D-00282  | Contributing     | N/A           | 1938       | 7,210                   | Building      | Commerce/<br>Trade     |
| 1215 | 5                | 425 COCHRAN ROAD    | 15228    | 0142-D-00284  | Contributing     | N/A           | 1946       | 2,149                   | Building      | Commerce/<br>Trade     |
| 1216 | 5                | 427 COCHRAN ROAD    | 15228    | 0142-D-00286  | Contributing     | N/A           | 1946       | 3,020                   | Building      | Commerce/<br>Trade     |
| 1217 | 5                | 429 COCHRAN ROAD    | 15228    | 0142-D-00288  | Non-contributing | N/A           | ca. 1945   | 5,590                   | Building      | Commerce/<br>Trade     |
| 1218 | 5                | 431 COCHRAN ROAD    | 15228    | 0142-D-00310  | Contributing     | N/A           | ca. 1945   | 5,686                   | Building      | Commerce/<br>Trade     |
| 1219 | 5                | 437 COCHRAN ROAD    | 15228    | 0142-D-00312  | Non-contributing | Bank          | ca. 1945   | 17,565                  | Building      | Commerce/<br>Trade     |
| 1220 | 5                | 455 COCHRAN ROAD    | 15228    | 0142-D-00339  | Non-contributing | N/A           | ca. 1980   | 21,431                  | Building      | Commerce/<br>Trade     |
| 1221 | 5                | 461 COCHRAN ROAD    | 15228    | 0142-D-00346  | Non-contributing | N/A           | ca. 1980   | 7,229                   | Building      | Commerce/<br>Trade     |
| 1222 | 5                | 1009 COCHRAN ROAD   | 15243    | 0099-R-00136  | Contributing     | N/A           | 1930       | 9,516                   | Building      | Domestic               |
| 1223 | 5                | 1012 COCHRAN ROAD   | 15243    | 0099-R-00044  | Non-contributing | N/A           | 1950       | 5,728                   | Building      | Domestic               |
| 1224 | 5                | 1015 COCHRAN ROAD   | 15243    | 0099-R-00138  | Contributing     | N/A           | 1920       | 8,034                   | Building      | Domestic               |
| 1225 | 5                | 1016 COCHRAN ROAD   | 15243    | 0099-R-00042  | Non-contributing | N/A           | 1950       | 5,612                   | Building      | Domestic               |
| 1226 | 5                | 1103 COCHRAN ROAD   | 15243    | 0099-R-00144  | Contributing     | N/A           | 1935       | 12,071                  | Building      | Domestic               |
| 1227 | 5                | 1106 COCHRAN ROAD   | 15243    | 0099-R-00028  | Contributing     | N/A           | 1920       | 12,891                  | Building      | Domestic               |
| 1228 | 5                | 1108 COCHRAN ROAD   | 15243    | 0099-R-00024  | Contributing     | N/A           | 1935       | 12,914                  | Building      | Domestic               |
| 1229 | 5                | 1111 COCHRAN ROAD   | 15243    | 0099-R-00146  | Contributing     | Duplex        | 1929       | 5,868                   | Building      | Domestic -<br>Multiple |
| 1230 | 5                | 1115 COCHRAN ROAD   | 15243    | 0099-R-00148  | Contributing     | N/A           | 1935       | 5,722                   | Building      | Domestic               |



|      | A                | B                   | C        | D             | E                | F             | G          | H                       | K             | L                   |
|------|------------------|---------------------|----------|---------------|------------------|---------------|------------|-------------------------|---------------|---------------------|
| 1    | Map Sheet Number | Property Address    | Zip Code | Tax Parcel ID | NRHP Status      | Historic Name | Year Built | Lot Size (Approx. SqFt) | Resource Type | Current Function    |
| 1231 | 5                | 1123 COCHRAN ROAD   | 15243    | 0099-R-00150  | Contributing     | N/A           | 1928       | 5,937                   | Building      | Domestic            |
| 1232 | 5                | 1210 COCHRAN ROAD   | 15243    | 0099-R-00012  | Contributing     | N/A           | 1928       | 7,503                   | Building      | Domestic            |
| 1233 | 5                | 1216 COCHRAN ROAD   | 15243    | 0099-R-00008  | Contributing     | N/A           | 1929       | 13,820                  | Building      | Domestic            |
| 1234 | 5                | 1220 COCHRAN ROAD   | 15243    | 0099-L-00118  | Contributing     | N/A           | 1937       | 6,958                   | Building      | Domestic            |
| 1235 | 5                | 1237 COCHRAN ROAD   | 15243    | 0099-L-00114  | Non-contributing | Duplex        | 1972       | 3,410                   | Building      | Domestic - Multiple |
| 1236 | 5                | 1241 COCHRAN ROAD   | 15243    | 0099-L-00112  | Non-contributing | Duplex        | 1960       | 3,500                   | Building      | Domestic - Multiple |
| 1237 | 5                | 405 COCHRAN ROAD    | 15228    | 0099-S-00176  | Contributing     | Duplex        | 1947       | 6,704                   | Building      | Domestic - Multiple |
| 1238 | 5                | 529 LANSDALE PLACE  | 15228    | 0142-D-00330  | Contributing     | Duplex        | 1927       | 5,407                   | Building      | Domestic - Multiple |
| 1239 | 5                | 532 LANSDALE PLACE  | 15228    | 0142-D-00324  | Non-contributing | Duplex        | 1937       | 5,000                   | Building      | Domestic - Multiple |
| 1240 | 5                | 533 LANSDALE PLACE  | 15228    | 0142-D-00332  | Contributing     | N/A           | 1925       | 5,000                   | Building      | Domestic            |
| 1241 | 5                | 536 LANSDALE PLACE  | 15228    | 0142-D-00322  | Contributing     | Duplex        | 1927       | 5,000                   | Building      | Domestic - Multiple |
| 1242 | 5                | 537 LANSDALE PLACE  | 15228    | 0142-D-00334  | Contributing     | Duplex        | 1939       | 5,500                   | Building      | Domestic - Multiple |
| 1243 | 5                | 540 LANSDALE PLACE  | 15228    | 0142-D-00320  | Contributing     | Duplex        | 1929       | 5,031                   | Building      | Domestic - Multiple |
| 1244 | 5                | 541 LANSDALE PLACE  | 15228    | 0142-D-00336  | Contributing     | Duplex        | 1939       | 7,157                   | Building      | Domestic - Multiple |
| 1245 | 5                | 412 MAPLETON AVENUE | 15228    | 0099-S-00216  | Contributing     | N/A           | 1926       | 5,854                   | Building      | Domestic            |
| 1246 | 5                | 416 MAPLETON AVENUE | 15228    | 0099-S-00218  | Contributing     | N/A           | 1927       | 5,683                   | Building      | Domestic            |
| 1247 | 5                | 420 MAPLETON AVENUE | 15228    | 0099-S-00220  | Contributing     | N/A           | 1926       | 5,693                   | Building      | Domestic            |
| 1248 | 5                | 424 MAPLETON AVENUE | 15228    | 0099-S-00222  | Contributing     | N/A           | 1926       | 5,742                   | Building      | Domestic            |
| 1249 | 5                | 428 MAPLETON AVENUE | 15228    | 0099-S-00224  | Contributing     | N/A           | 1926       | 6,040                   | Building      | Domestic            |
| 1250 | 5                | 432 MAPLETON AVENUE | 15228    | 0142-D-00102  | Contributing     | N/A           | 1926       | 5,894                   | Building      | Domestic            |
| 1251 | 5                | 431 MARIETTA PLACE  | 15228    | 0099-S-00198  | Contributing     | Duplex        | 1945       | 7,561                   | Building      | Domestic - Multiple |
| 1252 | 5                | 435 MARIETTA PLACE  | 15228    | 0099-S-00196  | Contributing     | Duplex        | 1931       | 3,257                   | Building      | Domestic - Multiple |
| 1253 | 5                | 437 MARIETTA PLACE  | 15228    | 0099-S-00194  | Contributing     | Duplex        | 1931       | 3,791                   | Building      | Domestic - Multiple |
| 1254 | 5                | 439 MARIETTA PLACE  | 15228    | 0142-D-00106  | Contributing     | Duplex        | 1931       | 3,377                   | Building      | Domestic - Multiple |

|      | A                | B                    | C        | D             | E                | F             | G          | H                       | K             | L                   |
|------|------------------|----------------------|----------|---------------|------------------|---------------|------------|-------------------------|---------------|---------------------|
| 1    | Map Sheet Number | Property Address     | Zip Code | Tax Parcel ID | NRHP Status      | Historic Name | Year Built | Lot Size (Approx. SqFt) | Resource Type | Current Function    |
| 1255 | 5                | 441 MARIETTA PLACE   | 15228    | 0142-D-00108  | Contributing     | Duplex        | 1925       | 3,384                   | Building      | Domestic - Multiple |
| 1256 | 5                | 443 MARIETTA PLACE   | 15228    | 0142-D-00110  | Contributing     | Duplex        | 1931       | 3,431                   | Building      | Domestic - Multiple |
| 1257 | 5                | 445 MARIETTA PLACE   | 15228    | 0142-D-00109  | Contributing     | Duplex        | 1930       | 3,519                   | Building      | Domestic - Multiple |
| 1258 | 5                | 447 MARIETTA PLACE   | 15228    | 0142-D-00112  | Contributing     | Duplex        | 1930       | 3,267                   | Building      | Domestic - Multiple |
| 1259 | 5                | 448 MARIETTA PLACE   | 15228    | 0142-D-00326  | Contributing     | Duplex        | 1937       | 5,086                   | Building      | Domestic - Multiple |
| 1260 | 5                | 449 MARIETTA PLACE   | 15228    | 0142-D-00113  | Contributing     | Duplex        | 1930       | 3,540                   | Building      | Domestic - Multiple |
| 1261 | 5                | 451 MARIETTA PLACE   | 15228    | 0142-D-00114  | Contributing     | Duplex        | 1930       | 3,429                   | Building      | Domestic - Multiple |
| 1262 | 5                | 453 MARIETTA PLACE   | 15228    | 0142-D-00115  | Contributing     | Duplex        | 1930       | 3,260                   | Building      | Domestic - Multiple |
| 1263 | 5                | 455 MARIETTA PLACE   | 15228    | 0142-D-00116  | Contributing     | Duplex        | 1931       | 6,651                   | Building      | Domestic - Multiple |
| 1264 | 5                | 459 MARIETTA PLACE   | 15228    | 0142-D-00118  | Contributing     | Duplex        | 1930       | 3,540                   | Building      | Domestic - Multiple |
| 1265 | 5                | 460 MARIETTA PLACE   | 15228    | 0142-D-00358  | Non-contributing | Duplex        | 1925       | 5,017                   | Building      | Domestic - Multiple |
| 1266 | 5                | 461 MARIETTA PLACE   | 15228    | 0142-D-00120  | Contributing     | Duplex        | 1930       | 3,020                   | Building      | Domestic - Multiple |
| 1267 | 5                | 463 MARIETTA PLACE   | 15228    | 0142-D-00124  | Contributing     | Duplex        | 1929       | 6,043                   | Building      | Domestic - Multiple |
| 1268 | 5                | 474 MARIETTA PLACE   | 15228    | 0142-D-00164  | Non-contributing | Duplex        | 1950       | 5,831                   | Building      | Domestic - Multiple |
| 1269 | 5                | 486 MARIETTA PLACE   | 15228    | 0142-D-00162  | Non-contributing | Duplex        | 1950       | 6,199                   | Building      | Domestic - Multiple |
| 1270 | 5                | 490 MARIETTA PLACE   | 15228    | 0142-D-00160  | Non-contributing | Duplex        | 1950       | 6,199                   | Building      | Domestic - Multiple |
| 1271 | 5                | 494 MARIETTA PLACE   | 15228    | 0142-D-00158  | Non-contributing | Duplex        | 1949       | 3,097                   | Building      | Domestic - Multiple |
| 1272 | 5                | 496 MARIETTA PLACE   | 15228    | 0142-D-00157  | Non-contributing | Duplex        | 1950       | 3,218                   | Building      | Domestic - Multiple |
| 1273 | 5                | 43 MARLIN DRIVE EAST | 15216    | 0099-M-00060  | Contributing     | N/A           | 1925       | 6,241                   | Building      | Domestic            |



|      | A                | B                    | C        | D             | E                | F             | G          | H                       | K             | L                   |
|------|------------------|----------------------|----------|---------------|------------------|---------------|------------|-------------------------|---------------|---------------------|
| 1    | Map Sheet Number | Property Address     | Zip Code | Tax Parcel ID | NRHP Status      | Historic Name | Year Built | Lot Size (Approx. SqFt) | Resource Type | Current Function    |
| 1274 | 5                | 47 MARLIN DRIVE EAST | 15216    | 0099-M-00058  | Contributing     | N/A           | 1926       | 6,485                   | Building      | Domestic            |
| 1275 | 5                | 51 MARLIN DRIVE EAST | 15216    | 0099-M-00056  | Contributing     | N/A           | 1935       | 6,105                   | Building      | Domestic            |
| 1276 | 5                | 30 MARLIN DRIVE WEST | 15216    | 0099-S-00346  | Contributing     | N/A           | 1927       | 5,330                   | Building      | Domestic            |
| 1277 | 5                | 31 MARLIN DRIVE WEST | 15216    | 0099-S-00052  | Contributing     | N/A           | 1931       | 6,220                   | Building      | Domestic            |
| 1278 | 5                | 35 MARLIN DRIVE WEST | 15216    | 0099-S-00050  | Contributing     | N/A           | 1923       | 6,287                   | Building      | Domestic            |
| 1279 | 5                | 36 MARLIN DRIVE WEST | 15216    | 0099-S-00348  | Contributing     | N/A           | 1924       | 6,346                   | Building      | Domestic            |
| 1280 | 5                | 38 MARLIN DRIVE WEST | 15216    | 0099-S-00350  | Contributing     | N/A           | 1920       | 6,117                   | Building      | Domestic            |
| 1281 | 5                | 40 MARLIN DRIVE WEST | 15216    | 0099-M-00036  | Non-contributing | N/A           | 1920       | 6,307                   | Building      | Domestic            |
| 1282 | 5                | 41 MARLIN DRIVE WEST | 15216    | 0099-S-00048  | Contributing     | N/A           | 1925       | 6,119                   | Building      | Domestic            |
| 1283 | 5                | 44 MARLIN DRIVE WEST | 15216    | 0099-M-00038  | Contributing     | N/A           | 1929       | 6,571                   | Building      | Domestic            |
| 1284 | 5                | 47 MARLIN DRIVE WEST | 15216    | 0099-M-00032  | Contributing     | N/A           | 1929       | 6,173                   | Building      | Domestic            |
| 1285 | 5                | 48 MARLIN DRIVE WEST | 15216    | 0099-M-00040  | Non-contributing | N/A           | 1928       | 6,093                   | Building      | Domestic            |
| 1286 | 5                | 51 MARLIN DRIVE WEST | 15216    | 0099-M-00030  | Contributing     | N/A           | 1925       | 6,345                   | Building      | Domestic            |
| 1287 | 5                | 52 MARLIN DRIVE WEST | 15216    | 0099-M-00042  | Contributing     | N/A           | 1927       | 6,474                   | Building      | Domestic            |
| 1288 | 5                | 55 MARLIN DRIVE WEST | 15216    | 0099-M-00028  | Contributing     | N/A           | 1925       | 6,333                   | Building      | Domestic            |
| 1289 | 5                | 57 MARLIN DRIVE WEST | 15216    | 0099-M-00026  | Contributing     | N/A           | 1930       | 6,267                   | Building      | Domestic            |
| 1290 | 5                | 361 MCCULLY STREET   | 15216    | 0099-S-00124  | Contributing     | N/A           | 1936       | 6,714                   | Building      | Domestic            |
| 1291 | 5                | 365 MCCULLY STREET   | 15216    | 0099-S-00122  | Non-contributing | N/A           | 1959       | 7,095                   | Building      | Domestic            |
| 1292 | 5                | 369 MCCULLY STREET   | 15216    | 0099-S-00120  | Contributing     | N/A           | 1925       | 6,809                   | Building      | Domestic            |
| 1293 | 5                | 418 MCCULLY STREET   | 15216    | 0099-S-00342  | Contributing     | N/A           | 1926       | 5,422                   | Building      | Domestic            |
| 1294 | 5                | 420 MCCULLY STREET   | 15216    | 0099-S-00058  | Contributing     | N/A           | 1928       | 5,043                   | Building      | Domestic            |
| 1295 | 5                | 424 MCCULLY STREET   | 15216    | 0099-S-00060  | Contributing     | N/A           | 1929       | 4,832                   | Building      | Domestic            |
| 1296 | 5                | 430 MCCULLY STREET   | 15216    | 0099-S-00062  | Contributing     | N/A           | 1927       | 5,570                   | Building      | Domestic            |
| 1297 | 5                | 434 MCCULLY STREET   | 15216    | 0099-S-00066  | Contributing     | N/A           | 1927       | 4,503                   | Building      | Domestic            |
| 1298 | 5                | 480 MCCULLY STREET   | 15216    | 0099-S-00068  | Contributing     | N/A           | 1927       | 5,427                   | Building      | Domestic            |
| 1299 | 5                | 481 MCCULLY STREET   | 15216    | 0099-S-00114  | Contributing     | N/A           | 1920       | 14,293                  | Building      | Domestic            |
| 1300 | 5                | 484 MCCULLY STREET   | 15216    | 0099-S-00070  | Contributing     | N/A           | 1927       | 5,363                   | Building      | Domestic            |
| 1301 | 5                | 486 MCCULLY STREET   | 15216    | 0099-S-00072  | Contributing     | Duplex        | 1928       | 6,044                   | Building      | Domestic - Multiple |
| 1302 | 5                | 487 MCCULLY STREET   | 15216    | 0099-S-00112  | Contributing     | N/A           | 1923       | 7,226                   | Building      | Domestic            |
| 1303 | 5                | 489 MCCULLY STREET   | 15216    | 0099-S-00110  | Contributing     | N/A           | 1929       | 6,483                   | Building      | Domestic            |
| 1304 | 5                | 490 MCCULLY STREET   | 15216    | 0099-S-00074  | Contributing     | Duplex        | 1928       | 2,861                   | Building      | Domestic - Multiple |
| 1305 | 5                | 491 MCCULLY STREET   | 15216    | 0099-S-00108  | Non-contributing | N/A           | 1922       | 6,622                   | Building      | Domestic            |
| 1306 | 5                | 492 MCCULLY STREET   | 15216    | 0099-S-00076  | Contributing     | Duplex        | 1928       | 2,931                   | Building      | Domestic - Multiple |
| 1307 | 5                | 493 MCCULLY STREET   | 15216    | 0099-S-00106  | Contributing     | N/A           | 1932       | 6,782                   | Building      | Domestic            |

|      | A                | B                  | C        | D             | E                | F             | G          | H                       | K             | L                   |
|------|------------------|--------------------|----------|---------------|------------------|---------------|------------|-------------------------|---------------|---------------------|
| 1    | Map Sheet Number | Property Address   | Zip Code | Tax Parcel ID | NRHP Status      | Historic Name | Year Built | Lot Size (Approx. SqFt) | Resource Type | Current Function    |
| 1308 | 5                | 494 MCCULLY STREET | 15216    | 0099-S-00078  | Contributing     | Duplex        | 1928       | 5,911                   | Building      | Domestic - Multiple |
| 1309 | 5                | 500 MCCULLY STREET | 15216    | 0099-S-00080  | Contributing     | N/A           | 1928       | 5,838                   | Building      | Domestic            |
| 1310 | 5                | 502 MCCULLY STREET | 15216    | 0099-S-00082  | Contributing     | N/A           | 1920       | 5,932                   | Building      | Domestic            |
| 1311 | 5                | 503 MCCULLY STREET | 15216    | 0099-S-00104  | Contributing     | N/A           | 1920       | 5,246                   | Building      | Domestic            |
| 1312 | 5                | 504 MCCULLY STREET | 15216    | 0099-S-00084  | Contributing     | N/A           | 1928       | 6,016                   | Building      | Domestic            |
| 1313 | 5                | 505 MCCULLY STREET | 15216    | 0099-S-00102  | Non-contributing | N/A           | 1925       | 5,387                   | Building      | Domestic            |
| 1314 | 5                | 509 MCCULLY STREET | 15216    | 0099-S-00098  | Contributing     | N/A           | 1922       | 8,935                   | Building      | Domestic            |
| 1315 | 5                | 512 MCCULLY STREET | 15216    | 0099-S-00086  | Contributing     | N/A           | 1928       | 5,885                   | Building      | Domestic            |
| 1316 | 5                | 513 MCCULLY STREET | 15216    | 0099-S-00094  | Contributing     | N/A           | 1921       | 8,112                   | Building      | Domestic            |
| 1317 | 5                | 514 MCCULLY STREET | 15216    | 0099-S-00088  | Contributing     | N/A           | 1930       | 4,325                   | Building      | Domestic            |
| 1318 | 5                | 518 MCCULLY STREET | 15216    | 0099-R-00038  | Contributing     | Duplex        | 1928       | 1,589                   | Building      | Domestic - Multiple |
| 1319 | 5                | 520 MCCULLY STREET | 15216    | 0099-R-00036  | Contributing     | Duplex        | 1928       | 5,661                   | Building      | Domestic - Multiple |
| 1320 | 5                | 613 MCCULLY STREET | 15243    | 0099-R-00205  | Contributing     | N/A           | 1937       | 4,810                   | Building      | Domestic            |
| 1321 | 5                | 614 MCCULLY STREET | 15243    | 0099-R-00201  | Contributing     | N/A           | 1936       | 5,114                   | Building      | Domestic            |
| 1322 | 5                | 616 MCCULLY STREET | 15243    | 0099-R-00199  | Contributing     | N/A           | 1937       | 4,752                   | Building      | Domestic            |
| 1323 | 5                | 617 MCCULLY STREET | 15243    | 0099-R-00207  | Contributing     | N/A           | 1937       | 4,801                   | Building      | Domestic            |
| 1324 | 5                | 620 MCCULLY STREET | 15243    | 0099-R-00197  | Contributing     | N/A           | 1937       | 4,892                   | Building      | Domestic            |
| 1325 | 5                | 621 MCCULLY STREET | 15243    | 0099-R-00209  | Contributing     | N/A           | 1937       | 4,725                   | Building      | Domestic            |
| 1326 | 5                | 624 MCCULLY STREET | 15243    | 0099-R-00195  | Contributing     | N/A           | 1937       | 4,906                   | Building      | Domestic            |
| 1327 | 5                | 630 MCCULLY STREET | 15243    | 0099-R-00193  | Contributing     | N/A           | 1936       | 4,726                   | Building      | Domestic            |
| 1328 | 5                | 631 MCCULLY STREET | 15243    | 0099-R-00213  | Contributing     | N/A           | 1937       | 4,955                   | Building      | Domestic            |
| 1329 | 5                | 633 MCCULLY STREET | 15243    | 0099-R-00211  | Contributing     | N/A           | 1930       | 4,708                   | Building      | Domestic            |
| 1330 | 5                | 634 MCCULLY STREET | 15243    | 0099-R-00191  | Contributing     | N/A           | 1937       | 4,723                   | Building      | Domestic            |
| 1331 | 5                | 637 MCCULLY STREET | 15243    | 0099-R-00215  | Contributing     | N/A           | 1930       | 4,903                   | Building      | Domestic            |
| 1332 | 5                | 638 MCCULLY STREET | 15243    | 0099-R-00189  | Contributing     | N/A           | 1931       | 4,640                   | Building      | Domestic            |
| 1333 | 5                | 639 MCCULLY STREET | 15243    | 0099-R-00217  | Contributing     | N/A           | 1931       | 4,806                   | Building      | Domestic            |
| 1334 | 5                | 640 MCCULLY STREET | 15243    | 0099-R-00187  | Contributing     | N/A           | 1935       | 4,730                   | Building      | Domestic            |
| 1335 | 5                | 641 MCCULLY STREET | 15243    | 0099-R-00219  | Contributing     | N/A           | 1931       | 4,962                   | Building      | Domestic            |
| 1336 | 5                | 642 MCCULLY STREET | 15243    | 0099-R-00185  | Contributing     | N/A           | 1934       | 4,650                   | Building      | Domestic            |
| 1337 | 5                | 643 MCCULLY STREET | 15243    | 0099-R-00221  | Contributing     | N/A           | 1934       | 4,967                   | Building      | Domestic            |
| 1338 | 5                | 644 MCCULLY STREET | 15243    | 0099-R-00183  | Non-contributing | N/A           | 1930       | 4,111                   | Building      | Domestic            |
| 1339 | 5                | 645 MCCULLY STREET | 15243    | 0099-R-00223  | Contributing     | N/A           | 1931       | 4,101                   | Building      | Domestic            |
| 1340 | 5                | 646 MCCULLY STREET | 15243    | 0099-R-00181  | Non-contributing | N/A           | 1943       | 3,996                   | Building      | Domestic            |
| 1341 | 5                | 651 MCCULLY STREET | 15243    | 0099-R-00225  | Contributing     | N/A           | 1937       | 4,748                   | Building      | Domestic            |



|      | A                | B                  | C        | D             | E                | F             | G          | H                       | K             | L                   |
|------|------------------|--------------------|----------|---------------|------------------|---------------|------------|-------------------------|---------------|---------------------|
| 1    | Map Sheet Number | Property Address   | Zip Code | Tax Parcel ID | NRHP Status      | Historic Name | Year Built | Lot Size (Approx. SqFt) | Resource Type | Current Function    |
| 1342 | 5                | 653 MCCULLY STREET | 15243    | 0099-R-00227  | Non-contributing | N/A           | 1947       | 4,065                   | Building      | Domestic            |
| 1343 | 5                | 658 MCCULLY STREET | 15243    | 0099-R-00179  | Contributing     | N/A           | 1940       | 4,172                   | Building      | Domestic            |
| 1344 | 5                | 659 MCCULLY STREET | 15243    | 0099-R-00229  | Contributing     | N/A           | 1937       | 11,077                  | Building      | Domestic            |
| 1345 | 5                | 661 MCCULLY STREET | 15243    | 0099-R-00235  | Contributing     | N/A           | ca. 1945   | 14,110                  | Building      | Domestic            |
| 1346 | 5                | 662 MCCULLY STREET | 15243    | 0099-R-00177  | Contributing     | N/A           | 1940       | 4,304                   | Building      | Domestic            |
| 1347 | 5                | 665 MCCULLY STREET | 15243    | 0099-R-00237  | Contributing     | N/A           | 1936       | 9,269                   | Building      | Domestic            |
| 1348 | 5                | 528 NAVATO PLACE   | 15228    | 0099-S-00190  | Contributing     | N/A           | 1931       | 6,587                   | Building      | Domestic            |
| 1349 | 5                | 529 NAVATO PLACE   | 15228    | 0142-D-00298  | Contributing     | Duplex        | 1928       | 5,145                   | Building      | Domestic - Multiple |
| 1350 | 5                | 530 NAVATO PLACE   | 15228    | 0142-D-00294  | Contributing     | N/A           | 1931       | 5,419                   | Building      | Domestic            |
| 1351 | 5                | 532 NAVATO PLACE   | 15228    | 0142-D-00292  | Contributing     | N/A           | 1930       | 5,974                   | Building      | Domestic            |
| 1352 | 5                | 533 NAVATO PLACE   | 15228    | 0142-D-00300  | Contributing     | Duplex        | 1930       | 2,355                   | Building      | Domestic - Multiple |
| 1353 | 5                | 535 NAVATO PLACE   | 15228    | 0142-D-00302  | Contributing     | Duplex        | 1930       | 2,645                   | Building      | Domestic - Multiple |
| 1354 | 5                | 541 NAVATO PLACE   | 15228    | 0142-D-00306  | Non-contributing | N/A           | 1954       | 4,992                   | Building      | Commerce/Trade      |
| 1355 | 5                | 431 ROYCE AVENUE   | 15216    | 0099-S-00042  | Contributing     | N/A           | 1940       | 7,005                   | Building      | Domestic            |
| 1356 | 5                | 432 ROYCE AVENUE   | 15216    | 0099-S-00006  | Contributing     | N/A           | 1925       | 5,268                   | Building      | Domestic            |
| 1357 | 5                | 435 ROYCE AVENUE   | 15216    | 0099-S-00040  | Contributing     | N/A           | 1936       | 5,984                   | Building      | Domestic            |
| 1358 | 5                | 436 ROYCE AVENUE   | 15216    | 0099-S-00008  | Contributing     | N/A           | 1928       | 6,413                   | Building      | Domestic            |
| 1359 | 5                | 439 ROYCE AVENUE   | 15216    | 0099-S-00038  | Contributing     | N/A           | 1930       | 5,993                   | Building      | Domestic            |
| 1360 | 5                | 440 ROYCE AVENUE   | 15216    | 0099-S-00010  | Contributing     | N/A           | 1927       | 6,020                   | Building      | Domestic            |
| 1361 | 5                | 443 ROYCE AVENUE   | 15216    | 0099-S-00036  | Contributing     | N/A           | 1927       | 5,693                   | Building      | Domestic            |
| 1362 | 5                | 444 ROYCE AVENUE   | 15216    | 0099-S-00012  | Contributing     | N/A           | 1927       | 6,131                   | Building      | Domestic            |
| 1363 | 5                | 447 ROYCE AVENUE   | 15216    | 0099-S-00034  | Contributing     | N/A           | 1930       | 5,751                   | Building      | Domestic            |
| 1364 | 5                | 448 ROYCE AVENUE   | 15216    | 0099-S-00014  | Contributing     | N/A           | 1927       | 6,053                   | Building      | Domestic            |
| 1365 | 5                | 450 ROYCE AVENUE   | 15216    | 0099-S-00016  | Contributing     | N/A           | 1930       | 6,003                   | Building      | Domestic            |
| 1366 | 5                | 451 ROYCE AVENUE   | 15216    | 0099-S-00032  | Contributing     | N/A           | 1927       | 4,928                   | Building      | Domestic            |
| 1367 | 5                | 453 ROYCE AVENUE   | 15216    | 0099-S-00028  | Non-contributing | N/A           | 1930       | 6,820                   | Building      | Domestic            |
| 1368 | 5                | 454 ROYCE AVENUE   | 15216    | 0099-S-00018  | Contributing     | N/A           | 1928       | 6,187                   | Building      | Domestic            |
| 1369 | 5                | 455 ROYCE AVENUE   | 15216    | 0099-S-00026  | Contributing     | N/A           | 1928       | 5,942                   | Building      | Domestic            |
| 1370 | 5                | 459 ROYCE AVENUE   | 15216    | 0099-S-00024  | Contributing     | N/A           | 1925       | 5,838                   | Building      | Domestic            |
| 1371 | 5                | 460 ROYCE AVENUE   | 15216    | 0099-S-00020  | Contributing     | N/A           | 1927       | 6,133                   | Building      | Domestic            |
| 1372 | 5                | 462 ROYCE AVENUE   | 15216    | 0099-R-00018  | Contributing     | N/A           | 1928       | 6,014                   | Building      | Domestic            |
| 1373 | 5                | 468 ROYCE AVENUE   | 15216    | 0099-R-00016  | Contributing     | N/A           | 1927       | 7,366                   | Building      | Domestic            |
| 1374 | 5                | 602 ROYCE AVENUE   | 15243    | 0099-R-00278  | Contributing     | N/A           | 1939       | 7,196                   | Building      | Domestic            |

|      | A                | B                 | C        | D             | E                | F             | G          | H                       | K             | L                   |
|------|------------------|-------------------|----------|---------------|------------------|---------------|------------|-------------------------|---------------|---------------------|
| 1    | Map Sheet Number | Property Address  | Zip Code | Tax Parcel ID | NRHP Status      | Historic Name | Year Built | Lot Size (Approx. SqFt) | Resource Type | Current Function    |
| 1375 | 5                | 606 ROYCE AVENUE  | 15243    | 0099-R-00276  | Non-contributing | N/A           | 1935       | 3,872                   | Building      | Domestic            |
| 1376 | 5                | 610 ROYCE AVENUE  | 15243    | 0099-R-00268  | Contributing     | N/A           | 1930       | 11,933                  | Building      | Domestic            |
| 1377 | 5                | 611 ROYCE AVENUE  | 15243    | 0099-R-00154  | Contributing     | N/A           | 1936       | 5,365                   | Building      | Domestic            |
| 1378 | 5                | 613 ROYCE AVENUE  | 15243    | 0099-R-00156  | Contributing     | N/A           | 1922       | 4,058                   | Building      | Domestic            |
| 1379 | 5                | 615 ROYCE AVENUE  | 15243    | 0099-R-00158  | Non-contributing | N/A           | 1925       | 4,358                   | Building      | Domestic            |
| 1380 | 5                | 621 ROYCE AVENUE  | 15243    | 0099-R-00160  | Contributing     | N/A           | 1924       | 4,564                   | Building      | Domestic            |
| 1381 | 5                | 622 ROYCE AVENUE  | 15243    | 0099-R-00266  | Contributing     | N/A           | 1930       | 4,066                   | Building      | Domestic            |
| 1382 | 5                | 624 ROYCE AVENUE  | 15243    | 0099-R-00264  | Contributing     | N/A           | 1936       | 3,927                   | Building      | Domestic            |
| 1383 | 5                | 625 ROYCE AVENUE  | 15243    | 0099-R-00162  | Contributing     | N/A           | 1930       | 4,579                   | Building      | Domestic            |
| 1384 | 5                | 628 ROYCE AVENUE  | 15243    | 0099-R-00262  | Contributing     | N/A           | 1935       | 3,654                   | Building      | Domestic            |
| 1385 | 5                | 629 ROYCE AVENUE  | 15243    | 0099-R-00164  | Contributing     | N/A           | 1932       | 4,549                   | Building      | Domestic            |
| 1386 | 5                | 630 ROYCE AVENUE  | 15243    | 0099-R-00260  | Contributing     | N/A           | 1928       | 4,111                   | Building      | Domestic            |
| 1387 | 5                | 633 ROYCE AVENUE  | 15243    | 0099-R-00166  | Non-contributing | N/A           | 1930       | 6,118                   | Building      | Domestic            |
| 1388 | 5                | 636 ROYCE AVENUE  | 15243    | 0099-R-00258  | Contributing     | N/A           | 1930       | 4,048                   | Building      | Domestic            |
| 1389 | 5                | 637 ROYCE AVENUE  | 15243    | 0099-R-00168  | Contributing     | N/A           | 1928       | 4,607                   | Building      | Domestic            |
| 1390 | 5                | 638 ROYCE AVENUE  | 15243    | 0099-R-00256  | Contributing     | N/A           | 1932       | 4,241                   | Building      | Domestic            |
| 1391 | 5                | 639 ROYCE AVENUE  | 15243    | 0099-R-00170  | Contributing     | N/A           | 1930       | 4,298                   | Building      | Domestic            |
| 1392 | 5                | 640 ROYCE AVENUE  | 15243    | 0099-R-00254  | Contributing     | N/A           | 1930       | 4,560                   | Building      | Domestic            |
| 1393 | 5                | 642 ROYCE AVENUE  | 15243    | 0099-R-00252  | Contributing     | N/A           | 1933       | 4,270                   | Building      | Domestic            |
| 1394 | 5                | 643 ROYCE AVENUE  | 15243    | 0099-R-00172  | Contributing     | N/A           | 1930       | 3,956                   | Building      | Domestic            |
| 1395 | 5                | 644 ROYCE AVENUE  | 15243    | 0099-R-00250  | Contributing     | N/A           | 1940       | 5,112                   | Building      | Domestic            |
| 1396 | 5                | 646 ROYCE AVENUE  | 15243    | 0099-R-00248  | Contributing     | N/A           | 1940       | 6,703                   | Building      | Domestic            |
| 1397 | 5                | 647 ROYCE AVENUE  | 15243    | 0099-R-00174  | Contributing     | N/A           | 1934       | 4,045                   | Building      | Domestic            |
| 1398 | 5                | 650 ROYCE AVENUE  | 15243    | 0099-R-00244  | Non-contributing | N/A           | 1951       | 17,816                  | Building      | Domestic            |
| 1399 | 5                | 651 ROYCE AVENUE  | 15243    | 0099-R-00176  | Contributing     | N/A           | 1940       | 3,807                   | Building      | Domestic            |
| 1400 | 5                | 652 ROYCE AVENUE  | 15243    | 0099-R-00242  | Contributing     | N/A           | 1936       | 6,479                   | Building      | Domestic            |
| 1401 | 5                | 654 ROYCE AVENUE  | 15243    | 0099-R-00240  | Contributing     | N/A           | 1925       | 7,925                   | Building      | Domestic            |
| 1402 | 6                | 26 ACADEMY AVENUE | 15228    | 0141-B-00122  | Contributing     | Apartments    | 1927       | 18,079                  | Building      | Domestic - Multiple |
| 1403 | 6                | 28 ACADEMY AVENUE | 15228    | 0141-A-00034  | Contributing     | Apartments    | ca. 1945   | 5,349                   | Building      | Domestic - Multiple |
| 1404 | 6                | 32 ACADEMY AVENUE | 15228    | 0141-A-00126  | Contributing     | N/A           | 1920       | 6,886                   | Building      | Domestic            |
| 1405 | 6                | 34 ACADEMY AVENUE | 15228    | 0141-A-00125  | Contributing     | N/A           | 1925       | 6,219                   | Building      | Domestic            |
| 1406 | 6                | 40 ACADEMY AVENUE | 15228    | 0141-A-00123  | Contributing     | N/A           | 1906       | 5,946                   | Building      | Domestic            |
| 1407 | 6                | 42 ACADEMY AVENUE | 15228    | 0141-A-00121  | Contributing     | Apartments    | 1928       | 6,864                   | Building      | Domestic - Multiple |



|      | A                | B                  | C        | D             | E                | F                        | G          | H                       | K             | L                   |
|------|------------------|--------------------|----------|---------------|------------------|--------------------------|------------|-------------------------|---------------|---------------------|
| 1    | Map Sheet Number | Property Address   | Zip Code | Tax Parcel ID | NRHP Status      | Historic Name            | Year Built | Lot Size (Approx. SqFt) | Resource Type | Current Function    |
| 1408 | 6                | 44 ACADEMY AVENUE  | 15228    | 0141-A-00119  | Contributing     | Apartments               | 1929       | 7,448                   | Building      | Domestic - Multiple |
| 1409 | 6                | 50 ACADEMY AVENUE  | 15228    | 0141-A-00110  | Contributing     | Apartments on Academy    | ca. 1945   | 17,891                  | Building      | Domestic - Multiple |
| 1410 | 6                | 100 ACADEMY AVENUE | 15228    | 0141-A-00105  | Contributing     | Academy Tower Apartments | 1928       | 7,793                   | Building      | Domestic - Multiple |
| 1411 | 6                | 106 ACADEMY AVENUE | 15228    | 0141-A-00103  | Contributing     | N/A                      | 1927       | 6,116                   | Building      | Domestic            |
| 1412 | 6                | 110 ACADEMY AVENUE | 15228    | 0141-A-00101  | Contributing     | N/A                      | 1923       | 5,680                   | Building      | Domestic            |
| 1413 | 6                | 114 ACADEMY AVENUE | 15228    | 0141-A-00099  | Contributing     | N/A                      | 1910       | 5,856                   | Building      | Domestic            |
| 1414 | 6                | 118 ACADEMY AVENUE | 15228    | 0141-A-00097  | Contributing     | N/A                      | 1936       | 6,068                   | Building      | Domestic            |
| 1415 | 6                | 120 ACADEMY AVENUE | 15228    | 0141-A-00095  | Contributing     | N/A                      | 1928       | 6,171                   | Building      | Domestic            |
| 1416 | 6                | 126 ACADEMY AVENUE | 15228    | 0141-A-00093  | Contributing     | N/A                      | 1925       | 5,800                   | Building      | Domestic            |
| 1417 | 6                | 130 ACADEMY AVENUE | 15228    | 0141-A-00091  | Contributing     | N/A                      | 1915       | 6,108                   | Building      | Domestic            |
| 1418 | 6                | 132 ACADEMY AVENUE | 15228    | 0141-A-00089  | Contributing     | N/A                      | 1927       | 5,957                   | Building      | Domestic            |
| 1419 | 6                | 138 ACADEMY AVENUE | 15228    | 0141-A-00087  | Contributing     | N/A                      | 1920       | 6,112                   | Building      | Domestic            |
| 1420 | 6                | 140 ACADEMY AVENUE | 15228    | 0141-A-00085  | Contributing     | Apartments               | 1929       | 6,479                   | Building      | Domestic - Multiple |
| 1421 | 6                | 202 ACADEMY AVENUE | 15228    | 0142-D-00062  | Contributing     | N/A                      | 1925       | 9,566                   | Building      | Domestic            |
| 1422 | 6                | 206 ACADEMY AVENUE | 15228    | 0142-D-00060  | Contributing     | N/A                      | 1915       | 8,583                   | Building      | Domestic            |
| 1423 | 6                | 210 ACADEMY AVENUE | 15228    | 0142-D-00056  | Contributing     | N/A                      | 1893       | 9,542                   | Building      | Domestic            |
| 1424 | 6                | 212 ACADEMY AVENUE | 15228    | 0142-D-00054  | Non-contributing | N/A                      | 1950       | 5,751                   | Building      | Domestic            |
| 1425 | 6                | 214 ACADEMY AVENUE | 15228    | 0142-D-00052  | Contributing     | N/A                      | 1920       | 6,750                   | Building      | Domestic            |
| 1426 | 6                | 218 ACADEMY AVENUE | 15228    | 0142-D-00048  | Contributing     | Duplex                   | 1928       | 5,724                   | Building      | Domestic - Multiple |
| 1427 | 6                | 311 AKRON AVENUE   | 15216    | 0098-J-00038  | Contributing     | Duplex                   | 1926       | 6,149                   | Building      | Domestic - Multiple |
| 1428 | 6                | 315 AKRON AVENUE   | 15216    | 0098-J-00036  | Contributing     | Duplex                   | 1926       | 5,957                   | Building      | Domestic - Multiple |
| 1429 | 6                | 319 AKRON AVENUE   | 15216    | 0099-M-00079  | Contributing     | Duplex                   | 1926       | 5,790                   | Building      | Domestic - Multiple |
| 1430 | 6                | 323 AKRON AVENUE   | 15216    | 0099-M-00078  | Contributing     | Duplex                   | 1928       | 2,810                   | Building      | Domestic - Multiple |
| 1431 | 6                | 325 AKRON AVENUE   | 15216    | 0099-M-00077  | Contributing     | Duplex                   | 1928       | 3,012                   | Building      | Domestic - Multiple |
| 1432 | 6                | 327 AKRON AVENUE   | 15216    | 0099-M-00076  | Contributing     | Duplex                   | 1926       | 2,457                   | Building      | Domestic - Multiple |

|      | A                | B                   | C        | D             | E                | F                     | G          | H                       | K             | L                   |
|------|------------------|---------------------|----------|---------------|------------------|-----------------------|------------|-------------------------|---------------|---------------------|
| 1    | Map Sheet Number | Property Address    | Zip Code | Tax Parcel ID | NRHP Status      | Historic Name         | Year Built | Lot Size (Approx. SqFt) | Resource Type | Current Function    |
| 1433 | 6                | 329 AKRON AVENUE    | 15216    | 0099-M-00074  | Contributing     | Duplex                | 1926       | 1,963                   | Building      | Domestic - Multiple |
| 1434 | 6                | 331 AKRON AVENUE    | 15216    | 0099-M-00072  | Contributing     | N/A                   | 1924       | 5,735                   | Building      | Domestic            |
| 1435 | 6                | 333 AKRON AVENUE    | 15216    | 0099-M-00070  | Contributing     | N/A                   | 1938       | 4,711                   | Building      | Domestic            |
| 1436 | 6                | 335 AKRON AVENUE    | 15216    | 0099-M-00068  | Contributing     | N/A                   | 1929       | 4,674                   | Building      | Domestic            |
| 1437 | 6                | 206 ALTOONA PLACE   | 15228    | 0142-D-00132  | Contributing     | N/A                   | 1927       | 4,772                   | Building      | Domestic            |
| 1438 | 6                | 207 ALTOONA PLACE   | 15228    | 0142-D-00134  | Contributing     | N/A                   | 1930       | 5,064                   | Building      | Domestic            |
| 1439 | 6                | 210 ALTOONA PLACE   | 15228    | 0142-D-00130  | Contributing     | N/A                   | 1928       | 4,850                   | Building      | Domestic            |
| 1440 | 6                | 211 ALTOONA PLACE   | 15228    | 0142-D-00136  | Contributing     | N/A                   | 1930       | 5,491                   | Building      | Domestic            |
| 1441 | 6                | 214 ALTOONA PLACE   | 15228    | 0142-D-00128  | Contributing     | N/A                   | 1940       | 5,039                   | Building      | Domestic            |
| 1442 | 6                | 216 ALTOONA PLACE   | 15228    | 0142-D-00127  | Contributing     | Duplex                | 1940       | 3,303                   | Building      | Domestic - Multiple |
| 1443 | 6                | 217 ALTOONA PLACE   | 15228    | 0142-D-00138  | Contributing     | N/A                   | 1934       | 5,178                   | Building      | Domestic            |
| 1444 | 6                | 219 ALTOONA PLACE   | 15228    | 0142-D-00140  | Contributing     | N/A                   | 1931       | 5,537                   | Building      | Domestic            |
| 1445 | 6                | 6 BOWER HILL ROAD   | 15228    | 0098-P-00004  | Contributing     | Apartments            | 1928       | 5,877                   | Building      | Domestic - Multiple |
| 1446 | 6                | 12 BOWER HILL ROAD  | 15228    | 0098-P-00006  | Contributing     | Duplex                | 1925       | 5,659                   | Building      | Domestic - Multiple |
| 1447 | 6                | 15 BOWER HILL ROAD  | 15228    | 0098-P-00074  | Non-contributing | Avon Court Apartments | ca. 1945   | 25,567                  | Building      | Domestic - Multiple |
| 1448 | 6                | 16 BOWER HILL ROAD  | 15228    | 0098-P-00008  | Contributing     | N/A                   | 1907       | 6,662                   | Building      | Domestic            |
| 1449 | 6                | 20 BOWER HILL ROAD  | 15228    | 0098-P-00010  | Contributing     | N/A                   | 1921       | 8,409                   | Building      | Domestic            |
| 1450 | 6                | 100 BOWER HILL ROAD | 15228    | 0098-N-00270  | Contributing     | N/A                   | 1920       | 6,068                   | Building      | Domestic            |
| 1451 | 6                | 101 BOWER HILL ROAD | 15228    | 0098-N-00258  | Contributing     | N/A                   | 1925       | 6,662                   | Building      | Domestic            |
| 1452 | 6                | 104 BOWER HILL ROAD | 15228    | 0098-N-00272  | Contributing     | N/A                   | 1925       | 5,828                   | Building      | Domestic            |
| 1453 | 6                | 105 BOWER HILL ROAD | 15228    | 0098-N-00256  | Contributing     | N/A                   | 1923       | 6,629                   | Building      | Domestic            |
| 1454 | 6                | 111 BOWER HILL ROAD | 15228    | 0098-N-00254  | Contributing     | N/A                   | 1923       | 5,660                   | Building      | Domestic            |
| 1455 | 6                | 117 BOWER HILL ROAD | 15228    | 0098-N-00252  | Contributing     | N/A                   | 1926       | 5,950                   | Building      | Domestic            |
| 1456 | 6                | 200 BOWER HILL ROAD | 15228    | 0098-N-00284  | Contributing     | N/A                   | 1930       | 3,877                   | Building      | Domestic            |
| 1457 | 6                | 201 BOWER HILL ROAD | 15228    | 0098-N-00192  | Contributing     | N/A                   | 1928       | 6,306                   | Building      | Domestic            |
| 1458 | 6                | 202 BOWER HILL ROAD | 15228    | 0098-N-00286  | Contributing     | Duplex                | 1925       | 4,665                   | Building      | Domestic - Multiple |
| 1459 | 6                | 203 BOWER HILL ROAD | 15228    | 0098-N-00190  | Contributing     | N/A                   | 1931       | 6,148                   | Building      | Domestic            |
| 1460 | 6                | 204 BOWER HILL ROAD | 15228    | 0098-N-00288  | Non-contributing | N/A                   | 1925       | 4,787                   | Building      | Domestic            |
| 1461 | 6                | 205 BOWER HILL ROAD | 15228    | 0098-N-00188  | Non-contributing | Duplex                | 1976       | 6,389                   | Building      | Domestic - Multiple |
| 1462 | 6                | 209 BOWER HILL ROAD | 15228    | 0098-N-00186  | Contributing     | N/A                   | 1925       | 5,210                   | Building      | Domestic            |



|      | A                | B                   | C        | D             | E                | F             | G          | H                       | K             | L                   |
|------|------------------|---------------------|----------|---------------|------------------|---------------|------------|-------------------------|---------------|---------------------|
| 1    | Map Sheet Number | Property Address    | Zip Code | Tax Parcel ID | NRHP Status      | Historic Name | Year Built | Lot Size (Approx. SqFt) | Resource Type | Current Function    |
| 1463 | 6                | 210 BOWER HILL ROAD | 15228    | 0098-N-00292  | Non-contributing | N/A           | >1956      | 8,849                   | Building      | Domestic            |
| 1464 | 6                | 211 BOWER HILL ROAD | 15228    | 0098-N-00184  | Contributing     | N/A           | 1925       | 5,817                   | Building      | Domestic            |
| 1465 | 6                | 216 BOWER HILL ROAD | 15228    | 0098-N-00294  | Non-contributing | Duplex        | 1960       | 7,260                   | Building      | Domestic - Multiple |
| 1466 | 6                | 220 BOWER HILL ROAD | 15228    | 0098-N-00296  | Non-contributing | Duplex        | 1960       | 6,677                   | Building      | Domestic - Multiple |
| 1467 | 6                | 221 BOWER HILL ROAD | 15228    | 0098-N-00120  | Contributing     | N/A           | 1921       | 5,565                   | Building      | Domestic            |
| 1468 | 6                | 224 BOWER HILL ROAD | 15228    | 0098-N-00298  | Non-contributing | Duplex        | 1951       | 6,410                   | Building      | Domestic - Multiple |
| 1469 | 6                | 225 BOWER HILL ROAD | 15228    | 0098-N-00118  | Contributing     | N/A           | 1923       | 5,340                   | Building      | Domestic            |
| 1470 | 6                | 227 BOWER HILL ROAD | 15228    | 0098-N-00116  | Contributing     | N/A           | 1924       | 5,338                   | Building      | Domestic            |
| 1471 | 6                | 228 BOWER HILL ROAD | 15228    | 0098-N-00300  | Non-contributing | Duplex        | 1960       | 9,200                   | Building      | Domestic - Multiple |
| 1472 | 6                | 229 BOWER HILL ROAD | 15228    | 0098-N-00114  | Contributing     | N/A           | 1919       | 5,735                   | Building      | Domestic            |
| 1473 | 6                | 235 BOWER HILL ROAD | 15228    | 0098-N-00112  | Non-contributing | N/A           | 1950       | 5,390                   | Building      | Domestic            |
| 1474 | 6                | 239 BOWER HILL ROAD | 15228    | 0098-N-00110  | Contributing     | N/A           | 1921       | 5,839                   | Building      | Domestic            |
| 1475 | 6                | 301 BOWER HILL ROAD | 15228    | 0098-N-00058  | Contributing     | N/A           | 1928       | 5,479                   | Building      | Domestic            |
| 1476 | 6                | 303 BOWER HILL ROAD | 15228    | 0098-N-00056  | Contributing     | N/A           | 1922       | 5,473                   | Building      | Domestic            |
| 1477 | 6                | 304 BOWER HILL ROAD | 15228    | 0098-N-00338  | Contributing     | N/A           | 1907       | 12,396                  | Building      | Domestic            |
| 1478 | 6                | 310 BOWER HILL ROAD | 15228    | 0098-N-00340  | Contributing     | N/A           | 1908       | 9,075                   | Building      | Domestic            |
| 1479 | 6                | 312 BOWER HILL ROAD | 15228    | 0098-N-00342  | Non-contributing | N/A           | 1958       | 6,976                   | Building      | Domestic            |
| 1480 | 6                | 314 BOWER HILL ROAD | 15228    | 0098-N-00346  | Contributing     | N/A           | 1920       | 18,642                  | Building      | Domestic            |
| 1481 | 6                | 323 BOWER HILL ROAD | 15228    | 0098-N-00054  | Contributing     | N/A           | 1930       | 5,999                   | Building      | Domestic            |
| 1482 | 6                | 325 BOWER HILL ROAD | 15228    | 0098-N-00052  | Contributing     | N/A           | 1928       | 5,973                   | Building      | Domestic            |
| 1483 | 6                | 329 BOWER HILL ROAD | 15228    | 0098-N-00050  | Contributing     | N/A           | 1934       | 6,644                   | Building      | Domestic            |
| 1484 | 6                | 331 BOWER HILL ROAD | 15228    | 0098-N-00048  | Contributing     | N/A           | 1939       | 4,960                   | Building      | Domestic            |
| 1485 | 6                | 334 BOWER HILL ROAD | 15228    | 0098-N-00350  | Non-contributing | N/A           | 1947       | 10,894                  | Building      | Domestic            |
| 1486 | 6                | 335 BOWER HILL ROAD | 15228    | 0098-N-00046  | Contributing     | N/A           | 1939       | 4,912                   | Building      | Domestic            |
| 1487 | 6                | 338 BOWER HILL ROAD | 15228    | 0099-S-00294  | Contributing     | N/A           | 1929       | 9,996                   | Building      | Domestic            |
| 1488 | 6                | 339 BOWER HILL ROAD | 15228    | 0099-S-00288  | Contributing     | N/A           | 1935       | 4,822                   | Building      | Domestic            |
| 1489 | 6                | 340 BOWER HILL ROAD | 15228    | 0099-S-00296  | Contributing     | N/A           | 1925       | 7,781                   | Building      | Domestic            |
| 1490 | 6                | 341 BOWER HILL ROAD | 15228    | 0099-S-00286  | Contributing     | N/A           | 1920       | 5,153                   | Building      | Domestic            |
| 1491 | 6                | 346 BOWER HILL ROAD | 15228    | 0099-S-00298  | Contributing     | N/A           | 1925       | 7,556                   | Building      | Domestic            |
| 1492 | 6                | 403 BOWER HILL ROAD | 15228    | 0099-S-00278  | Non-contributing | N/A           | 1948       | 4,515                   | Building      | Domestic            |
| 1493 | 6                | 406 BOWER HILL ROAD | 15228    | 0099-S-00134  | Non-contributing | N/A           | 1948       | 7,802                   | Building      | Domestic            |
| 1494 | 6                | 410 BOWER HILL ROAD | 15228    | 0099-S-00136  | Non-contributing | N/A           | 1950       | 7,986                   | Building      | Domestic            |
| 1495 | 6                | 411 BOWER HILL ROAD | 15228    | 0099-S-00276  | Contributing     | N/A           | 1939       | 4,485                   | Building      | Domestic            |

|      | A                | B                   | C        | D             | E                | F             | G          | H                       | K             | L                |
|------|------------------|---------------------|----------|---------------|------------------|---------------|------------|-------------------------|---------------|------------------|
| 1    | Map Sheet Number | Property Address    | Zip Code | Tax Parcel ID | NRHP Status      | Historic Name | Year Built | Lot Size (Approx. SqFt) | Resource Type | Current Function |
| 1496 | 6                | 415 BOWER HILL ROAD | 15228    | 0099-S-00274  | Contributing     | N/A           | 1940       | 4,520                   | Building      | Domestic         |
| 1497 | 6                | 417 BOWER HILL ROAD | 15228    | 0099-S-00272  | Contributing     | N/A           | 1939       | 4,573                   | Building      | Domestic         |
| 1498 | 6                | 421 BOWER HILL ROAD | 15228    | 0099-S-00270  | Non-contributing | N/A           | 1949       | 5,688                   | Building      | Domestic         |
| 1499 | 6                | 410 CLOKEY AVENUE   | 15228    | 0098-N-00124  | Contributing     | N/A           | 1923       | 4,253                   | Building      | Domestic         |
| 1500 | 6                | 411 CLOKEY AVENUE   | 15228    | 0098-N-00180  | Contributing     | N/A           | 1929       | 4,416                   | Building      | Domestic         |
| 1501 | 6                | 412 CLOKEY AVENUE   | 15228    | 0098-N-00126  | Contributing     | N/A           | 1927       | 4,787                   | Building      | Domestic         |
| 1502 | 6                | 417 CLOKEY AVENUE   | 15228    | 0098-N-00178  | Contributing     | N/A           | 1926       | 4,983                   | Building      | Domestic         |
| 1503 | 6                | 418 CLOKEY AVENUE   | 15228    | 0098-N-00128  | Contributing     | N/A           | 1924       | 4,820                   | Building      | Domestic         |
| 1504 | 6                | 419 CLOKEY AVENUE   | 15228    | 0098-N-00176  | Contributing     | N/A           | 1930       | 4,642                   | Building      | Domestic         |
| 1505 | 6                | 420 CLOKEY AVENUE   | 15228    | 0098-N-00130  | Contributing     | N/A           | 1924       | 4,854                   | Building      | Domestic         |
| 1506 | 6                | 421 CLOKEY AVENUE   | 15228    | 0098-N-00174  | Contributing     | N/A           | 1926       | 4,712                   | Building      | Domestic         |
| 1507 | 6                | 422 CLOKEY AVENUE   | 15228    | 0098-N-00132  | Contributing     | N/A           | 1924       | 4,604                   | Building      | Domestic         |
| 1508 | 6                | 423 CLOKEY AVENUE   | 15228    | 0098-N-00172  | Non-contributing | N/A           | 1946       | 4,615                   | Building      | Domestic         |
| 1509 | 6                | 424 CLOKEY AVENUE   | 15228    | 0098-N-00134  | Contributing     | N/A           | 1924       | 5,436                   | Building      | Domestic         |
| 1510 | 6                | 427 CLOKEY AVENUE   | 15228    | 0098-N-00170  | Contributing     | N/A           | 1935       | 4,721                   | Building      | Domestic         |
| 1511 | 6                | 431 CLOKEY AVENUE   | 15228    | 0098-N-00168  | Non-contributing | N/A           | 1923       | 4,707                   | Building      | Domestic         |
| 1512 | 6                | 432 CLOKEY AVENUE   | 15228    | 0098-N-00136  | Contributing     | N/A           | 1923       | 4,616                   | Building      | Domestic         |
| 1513 | 6                | 433 CLOKEY AVENUE   | 15228    | 0098-N-00166  | Contributing     | N/A           | 1925       | 4,792                   | Building      | Domestic         |
| 1514 | 6                | 434 CLOKEY AVENUE   | 15228    | 0098-N-00138  | Contributing     | N/A           | 1922       | 4,778                   | Building      | Domestic         |
| 1515 | 6                | 435 CLOKEY AVENUE   | 15228    | 0098-N-00164  | Contributing     | N/A           | 1930       | 4,804                   | Building      | Domestic         |
| 1516 | 6                | 438 CLOKEY AVENUE   | 15228    | 0098-N-00140  | Contributing     | N/A           | 1924       | 4,600                   | Building      | Domestic         |
| 1517 | 6                | 440 CLOKEY AVENUE   | 15228    | 0098-N-00142  | Contributing     | N/A           | 1924       | 4,676                   | Building      | Domestic         |
| 1518 | 6                | 441 CLOKEY AVENUE   | 15228    | 0098-N-00162  | Contributing     | N/A           | 1926       | 4,929                   | Building      | Domestic         |
| 1519 | 6                | 444 CLOKEY AVENUE   | 15228    | 0098-N-00144  | Contributing     | N/A           | 1925       | 4,836                   | Building      | Domestic         |
| 1520 | 6                | 447 CLOKEY AVENUE   | 15228    | 0098-N-00160  | Contributing     | N/A           | 1924       | 4,694                   | Building      | Domestic         |
| 1521 | 6                | 450 CLOKEY AVENUE   | 15228    | 0098-N-00146  | Contributing     | N/A           | 1922       | 6,344                   | Building      | Domestic         |
| 1522 | 6                | 451 CLOKEY AVENUE   | 15228    | 0098-N-00158  | Contributing     | N/A           | 1929       | 4,991                   | Building      | Domestic         |
| 1523 | 6                | 452 CLOKEY AVENUE   | 15228    | 0098-N-00148  | Contributing     | N/A           | 1929       | 6,158                   | Building      | Domestic         |
| 1524 | 6                | 453 CLOKEY AVENUE   | 15228    | 0098-N-00156  | Contributing     | N/A           | 1928       | 6,371                   | Building      | Domestic         |
| 1525 | 6                | 454 CLOKEY AVENUE   | 15228    | 0098-N-00150  | Contributing     | N/A           | 1940       | 4,515                   | Building      | Domestic         |
| 1526 | 6                | 455 CLOKEY AVENUE   | 15228    | 0098-N-00154  | Contributing     | N/A           | 1928       | 5,965                   | Building      | Domestic         |
| 1527 | 6                | 456 CLOKEY AVENUE   | 15228    | 0141-A-00283  | Contributing     | N/A           | 1926       | 4,599                   | Building      | Domestic         |
| 1528 | 6                | 459 CLOKEY AVENUE   | 15228    | 0141-A-00279  | Contributing     | N/A           | 1930       | 4,633                   | Building      | Domestic         |
| 1529 | 6                | 460 CLOKEY AVENUE   | 15228    | 0141-A-00285  | Non-contributing | N/A           | 1949       | 6,508                   | Building      | Domestic         |
| 1530 | 6                | 410 COOLIDGE AVENUE | 15228    | 0098-N-00062  | Contributing     | N/A           | 1928       | 6,077                   | Building      | Domestic         |
| 1531 | 6                | 411 COOLIDGE AVENUE | 15228    | 0098-N-00106  | Contributing     | N/A           | 1925       | 5,465                   | Building      | Domestic         |
| 1532 | 6                | 412 COOLIDGE AVENUE | 15228    | 0098-N-00064  | Contributing     | N/A           | 1926       | 9,734                   | Building      | Domestic         |



|      | A                | B                   | C        | D             | E                | F             | G          | H                       | K             | L                   |
|------|------------------|---------------------|----------|---------------|------------------|---------------|------------|-------------------------|---------------|---------------------|
| 1    | Map Sheet Number | Property Address    | Zip Code | Tax Parcel ID | NRHP Status      | Historic Name | Year Built | Lot Size (Approx. SqFt) | Resource Type | Current Function    |
| 1533 | 6                | 415 COOLIDGE AVENUE | 15228    | 0098-N-00104  | Contributing     | N/A           | 1933       | 5,439                   | Building      | Domestic            |
| 1534 | 6                | 417 COOLIDGE AVENUE | 15228    | 0098-N-00102  | Contributing     | N/A           | 1925       | 5,233                   | Building      | Domestic            |
| 1535 | 6                | 421 COOLIDGE AVENUE | 15228    | 0098-N-00100  | Contributing     | N/A           | 1924       | 5,210                   | Building      | Domestic            |
| 1536 | 6                | 422 COOLIDGE AVENUE | 15228    | 0098-N-00066  | Contributing     | N/A           | 1926       | 8,970                   | Building      | Domestic            |
| 1537 | 6                | 423 COOLIDGE AVENUE | 15228    | 0098-N-00098  | Contributing     | N/A           | 1925       | 9,614                   | Building      | Domestic            |
| 1538 | 6                | 424 COOLIDGE AVENUE | 15228    | 0098-N-00068  | Contributing     | N/A           | 1928       | 5,473                   | Building      | Domestic            |
| 1539 | 6                | 426 COOLIDGE AVENUE | 15228    | 0098-N-00070  | Contributing     | N/A           | 1926       | 5,209                   | Building      | Domestic            |
| 1540 | 6                | 430 COOLIDGE AVENUE | 15228    | 0098-N-00072  | Non-contributing | N/A           | 1925       | 6,432                   | Building      | Domestic            |
| 1541 | 6                | 431 COOLIDGE AVENUE | 15228    | 0098-N-00094  | Contributing     | N/A           | 1925       | 4,244                   | Building      | Domestic            |
| 1542 | 6                | 433 COOLIDGE AVENUE | 15228    | 0098-N-00092  | Contributing     | N/A           | 1925       | 3,849                   | Building      | Domestic            |
| 1543 | 6                | 434 COOLIDGE AVENUE | 15228    | 0098-N-00074  | Contributing     | N/A           | 1928       | 6,766                   | Building      | Domestic            |
| 1544 | 6                | 438 COOLIDGE AVENUE | 15228    | 0098-N-00076  | Contributing     | Duplex        | 1925       | 3,313                   | Building      | Domestic - Multiple |
| 1545 | 6                | 440 COOLIDGE AVENUE | 15228    | 0098-N-00078  | Contributing     | Duplex        | 1935       | 3,313                   | Building      | Domestic - Multiple |
| 1546 | 6                | 441 COOLIDGE AVENUE | 15228    | 0098-N-00090  | Contributing     | N/A           | 1927       | 7,030                   | Building      | Domestic            |
| 1547 | 6                | 442 COOLIDGE AVENUE | 15228    | 0098-N-00080  | Non-contributing | N/A           | 1929       | 4,405                   | Building      | Domestic            |
| 1548 | 6                | 446 COOLIDGE AVENUE | 15228    | 0098-N-00082  | Non-contributing | N/A           | 1926       | 5,663                   | Building      | Domestic            |
| 1549 | 6                | 450 COOLIDGE AVENUE | 15228    | 0141-A-00374  | Non-contributing | N/A           | 1930       | 5,366                   | Building      | Domestic            |
| 1550 | 6                | 456 COOLIDGE AVENUE | 15228    | 0141-A-00295  | Non-contributing | N/A           | 1956       | 4,008                   | Building      | Domestic            |
| 1551 | 6                | 460 COOLIDGE AVENUE | 15228    | 0141-A-00293  | Contributing     | N/A           | 1927       | 4,342                   | Building      | Domestic            |
| 1552 | 6                | 462 COOLIDGE AVENUE | 15228    | 0141-A-00291  | Contributing     | N/A           | 1925       | 4,815                   | Building      | Domestic            |
| 1553 | 6                | 464 COOLIDGE AVENUE | 15228    | 0141-A-00249  | Contributing     | N/A           | 1924       | 6,329                   | Building      | Domestic            |
| 1554 | 6                | 466 COOLIDGE AVENUE | 15228    | 0141-A-00247  | Contributing     | N/A           | 1924       | 4,066                   | Building      | Domestic            |
| 1555 | 6                | 468 COOLIDGE AVENUE | 15228    | 0141-A-00245  | Non-contributing | N/A           | 1924       | 4,275                   | Building      | Domestic            |
| 1556 | 6                | 37 FLORENCE PLACE   | 15228    | 0141-A-00227  | Contributing     | N/A           | 1935       | 4,017                   | Building      | Domestic            |
| 1557 | 6                | 39 FLORENCE PLACE   | 15228    | 0141-A-00229  | Contributing     | N/A           | 1924       | 3,832                   | Building      | Domestic            |
| 1558 | 6                | 41 FLORENCE PLACE   | 15228    | 0141-A-00231  | Contributing     | N/A           | 1935       | 3,784                   | Building      | Domestic            |
| 1559 | 6                | 44 FLORENCE PLACE   | 15228    | 0141-A-00263  | Contributing     | Duplex        | 1928       | 5,927                   | Building      | Domestic - Multiple |
| 1560 | 6                | 45 FLORENCE PLACE   | 15228    | 0141-A-00233  | Contributing     | N/A           | 1925       | 3,731                   | Building      | Domestic            |
| 1561 | 6                | 46 FLORENCE PLACE   | 15228    | 0141-A-00260  | Contributing     | Duplex        | 1928       | 5,196                   | Building      | Domestic - Multiple |
| 1562 | 6                | 47 FLORENCE PLACE   | 15228    | 0141-A-00235  | Contributing     | N/A           | 1925       | 3,560                   | Building      | Domestic            |
| 1563 | 6                | 48 FLORENCE PLACE   | 15228    | 0141-A-00258  | Contributing     | N/A           | 1926       | 4,399                   | Building      | Domestic            |
| 1564 | 6                | 49 FLORENCE PLACE   | 15228    | 0141-A-00237  | Contributing     | N/A           | 1925       | 3,520                   | Building      | Domestic            |
| 1565 | 6                | 50 FLORENCE PLACE   | 15228    | 0141-A-00256  | Contributing     | N/A           | 1927       | 3,129                   | Building      | Domestic            |

|      | A                      | B                  | C           | D             | E                | F             | G             | H                             | K                | L                   |
|------|------------------------|--------------------|-------------|---------------|------------------|---------------|---------------|-------------------------------|------------------|---------------------|
| 1    | Map<br>Sheet<br>Number | Property Address   | Zip<br>Code | Tax Parcel ID | NRHP Status      | Historic Name | Year<br>Built | Lot Size<br>(Approx.<br>SqFt) | Resource<br>Type | Current<br>Function |
| 1566 | 6                      | 51 FLORENCE PLACE  | 15228       | 0141-A-00239  | Contributing     | N/A           | 1912          | 3,469                         | Building         | Domestic            |
| 1567 | 6                      | 54 FLORENCE PLACE  | 15228       | 0141-A-00254  | Contributing     | N/A           | 1925          | 3,009                         | Building         | Domestic            |
| 1568 | 6                      | 56 FLORENCE PLACE  | 15228       | 0141-A-00252  | Contributing     | N/A           | 1925          | 3,033                         | Building         | Domestic            |
| 1569 | 6                      | 57 FLORENCE PLACE  | 15228       | 0141-A-00241  | Contributing     | N/A           | 1940          | 4,747                         | Building         | Domestic            |
| 1570 | 6                      | 383 JAYSON AVENUE  | 15228       | 0099-S-00264  | Contributing     | N/A           | 1938          | 4,770                         | Building         | Domestic            |
| 1571 | 6                      | 387 JAYSON AVENUE  | 15228       | 0099-S-00262  | Contributing     | N/A           | 1928          | 4,982                         | Building         | Domestic            |
| 1572 | 6                      | 390 JAYSON AVENUE  | 15228       | 0099-S-00228  | Contributing     | N/A           | 1937          | 5,756                         | Building         | Domestic            |
| 1573 | 6                      | 393 JAYSON AVENUE  | 15228       | 0099-S-00260  | Contributing     | N/A           | 1931          | 4,980                         | Building         | Domestic            |
| 1574 | 6                      | 397 JAYSON AVENUE  | 15228       | 0099-S-00258  | Contributing     | N/A           | 1930          | 4,872                         | Building         | Domestic            |
| 1575 | 6                      | 398 JAYSON AVENUE  | 15228       | 0099-S-00234  | Non-contributing | N/A           | 1949          | 5,261                         | Building         | Domestic            |
| 1576 | 6                      | 409 JAYSON AVENUE  | 15228       | 0099-S-00252  | Contributing     | N/A           | 1932          | 5,409                         | Building         | Domestic            |
| 1577 | 6                      | 415 JAYSON AVENUE  | 15228       | 0099-S-00250  | Non-contributing | N/A           | 1948          | 5,713                         | Building         | Domestic            |
| 1578 | 6                      | 421 JAYSON AVENUE  | 15228       | 0098-N-00042  | Non-contributing | N/A           | 1948          | 5,313                         | Building         | Domestic            |
| 1579 | 6                      | 427 JAYSON AVENUE  | 15228       | 0098-N-00040  | Non-contributing | N/A           | 1948          | 5,474                         | Building         | Domestic            |
| 1580 | 6                      | 431 JAYSON AVENUE  | 15228       | 0098-N-00038  | Non-contributing | N/A           | 1948          | 10,047                        | Building         | Domestic            |
| 1581 | 6                      | 435 JAYSON AVENUE  | 15228       | 0098-N-00036  | Non-contributing | N/A           | 1951          | 7,402                         | Building         | Domestic            |
| 1582 | 6                      | 438 JAYSON AVENUE  | 15228       | 0098-N-00012  | Non-contributing | N/A           | 1950          | 6,184                         | Building         | Domestic            |
| 1583 | 6                      | 439 JAYSON AVENUE  | 15228       | 0098-N-00034  | Contributing     | N/A           | 1931          | 6,359                         | Building         | Domestic            |
| 1584 | 6                      | 442 JAYSON AVENUE  | 15228       | 0098-N-00014  | Contributing     | N/A           | 1927          | 5,633                         | Building         | Domestic            |
| 1585 | 6                      | 445 JAYSON AVENUE  | 15228       | 0098-N-00032  | Contributing     | N/A           | 1930          | 4,537                         | Building         | Domestic            |
| 1586 | 6                      | 448 JAYSON AVENUE  | 15228       | 0098-N-00016  | Contributing     | N/A           | 1930          | 5,266                         | Building         | Domestic            |
| 1587 | 6                      | 449 JAYSON AVENUE  | 15228       | 0098-N-00030  | Non-contributing | N/A           | 1929          | 5,427                         | Building         | Domestic            |
| 1588 | 6                      | 452 JAYSON AVENUE  | 15228       | 0098-N-00018  | Contributing     | N/A           | 1930          | 5,271                         | Building         | Domestic            |
| 1589 | 6                      | 455 JAYSON AVENUE  | 15228       | 0098-N-00028  | Contributing     | N/A           | 1930          | 4,791                         | Building         | Domestic            |
| 1590 | 6                      | 458 JAYSON AVENUE  | 15228       | 0098-N-00020  | Contributing     | N/A           | 1928          | 5,380                         | Building         | Domestic            |
| 1591 | 6                      | 459 JAYSON AVENUE  | 15228       | 0098-N-00026  | Contributing     | N/A           | 1930          | 4,776                         | Building         | Domestic            |
| 1592 | 6                      | 460 JAYSON AVENUE  | 15228       | 0141-A-00359  | Contributing     | N/A           | 1925          | 5,645                         | Building         | Domestic            |
| 1593 | 6                      | 461 JAYSON AVENUE  | 15228       | 0098-N-00024  | Contributing     | N/A           | 1931          | 4,935                         | Building         | Domestic            |
| 1594 | 6                      | 462 JAYSON AVENUE  | 15228       | 0141-A-00357  | Contributing     | N/A           | 1927          | 5,216                         | Building         | Domestic            |
| 1595 | 6                      | 469 JAYSON AVENUE  | 15228       | 0141-A-00363  | Non-contributing | N/A           | 1947          | 5,016                         | Building         | Domestic            |
| 1596 | 6                      | 470 JAYSON AVENUE  | 15228       | 0141-A-00355  | Contributing     | N/A           | 1930          | 5,581                         | Building         | Domestic            |
| 1597 | 6                      | 471 JAYSON AVENUE  | 15228       | 0141-A-00365  | Contributing     | N/A           | 1931          | 5,123                         | Building         | Domestic            |
| 1598 | 6                      | 473 JAYSON AVENUE  | 15228       | 0141-A-00367  | Non-contributing | N/A           | 1947          | 4,992                         | Building         | Domestic            |
| 1599 | 6                      | 330 KENMONT AVENUE | 15216       | 0098-J-00158  | Contributing     | N/A           | 1925          | 2,971                         | Building         | Domestic            |
| 1600 | 6                      | 332 KENMONT AVENUE | 15216       | 0098-J-00160  | Contributing     | N/A           | 1924          | 3,839                         | Building         | Domestic            |
| 1601 | 6                      | 334 KENMONT AVENUE | 15216       | 0098-J-00162  | Contributing     | N/A           | 1924          | 3,749                         | Building         | Domestic            |



|      | A                | B                  | C        | D             | E                | F             | G          | H                       | K             | L                   |
|------|------------------|--------------------|----------|---------------|------------------|---------------|------------|-------------------------|---------------|---------------------|
| 1    | Map Sheet Number | Property Address   | Zip Code | Tax Parcel ID | NRHP Status      | Historic Name | Year Built | Lot Size (Approx. SqFt) | Resource Type | Current Function    |
| 1602 | 6                | 335 KENMONT AVENUE | 15216    | 0098-J-00176  | Non-contributing | Duplex        | 1953       | 2,483                   | Building      | Domestic - Multiple |
| 1603 | 6                | 336 KENMONT AVENUE | 15216    | 0098-J-00164  | Contributing     | Duplex        | 1924       | 4,465                   | Building      | Domestic - Multiple |
| 1604 | 6                | 337 KENMONT AVENUE | 15216    | 0098-J-00174  | Non-contributing | Duplex        | 1953       | 2,975                   | Building      | Domestic - Multiple |
| 1605 | 6                | 340 KENMONT AVENUE | 15216    | 0098-J-00166  | Contributing     | N/A           | 1930       | 3,026                   | Building      | Domestic            |
| 1606 | 6                | 341 KENMONT AVENUE | 15216    | 0098-J-00172  | Contributing     | N/A           | 1911       | 2,467                   | Building      | Domestic            |
| 1607 | 6                | 342 KENMONT AVENUE | 15216    | 0098-J-00168  | Contributing     | N/A           | 1920       | 3,178                   | Building      | Domestic            |
| 1608 | 6                | 344 KENMONT AVENUE | 15216    | 0098-J-00170  | Contributing     | N/A           | 1924       | 2,717                   | Building      | Domestic            |
| 1609 | 6                | 412 KENMONT AVENUE | 15228    | 0098-N-00262  | Contributing     | N/A           | 1927       | 5,416                   | Building      | Domestic            |
| 1610 | 6                | 416 KENMONT AVENUE | 15228    | 0098-N-00264  | Contributing     | N/A           | 1927       | 5,306                   | Building      | Domestic            |
| 1611 | 6                | 420 KENMONT AVENUE | 15228    | 0098-N-00266  | Contributing     | N/A           | 1923       | 5,233                   | Building      | Domestic            |
| 1612 | 6                | 423 KENMONT AVENUE | 15228    | 0098-P-00062  | Contributing     | N/A           | 1923       | 8,209                   | Building      | Domestic            |
| 1613 | 6                | 424 KENMONT AVENUE | 15228    | 0098-P-00014  | Contributing     | N/A           | 1857       | 9,480                   | Building      | Domestic            |
| 1614 | 6                | 427 KENMONT AVENUE | 15228    | 0098-P-00060  | Contributing     | N/A           | 1905       | 4,627                   | Building      | Domestic            |
| 1615 | 6                | 430 KENMONT AVENUE | 15228    | 0098-P-00018  | Contributing     | N/A           | 1923       | 4,444                   | Building      | Domestic            |
| 1616 | 6                | 431 KENMONT AVENUE | 15228    | 0098-P-00058  | Contributing     | N/A           | 1926       | 4,403                   | Building      | Domestic            |
| 1617 | 6                | 432 KENMONT AVENUE | 15228    | 0098-P-00020  | Contributing     | N/A           | 1924       | 4,294                   | Building      | Domestic            |
| 1618 | 6                | 435 KENMONT AVENUE | 15228    | 0098-P-00056  | Contributing     | N/A           | 1926       | 4,189                   | Building      | Domestic            |
| 1619 | 6                | 436 KENMONT AVENUE | 15228    | 0098-P-00022  | Contributing     | N/A           | 1924       | 4,296                   | Building      | Domestic            |
| 1620 | 6                | 439 KENMONT AVENUE | 15228    | 0098-P-00054  | Contributing     | N/A           | 1924       | 4,371                   | Building      | Domestic            |
| 1621 | 6                | 440 KENMONT AVENUE | 15228    | 0098-P-00024  | Contributing     | N/A           | 1921       | 4,115                   | Building      | Domestic            |
| 1622 | 6                | 443 KENMONT AVENUE | 15228    | 0098-P-00052  | Contributing     | N/A           | 1927       | 6,669                   | Building      | Domestic            |
| 1623 | 6                | 444 KENMONT AVENUE | 15228    | 0098-P-00026  | Contributing     | N/A           | 1921       | 4,291                   | Building      | Domestic            |
| 1624 | 6                | 446 KENMONT AVENUE | 15228    | 0098-P-00028  | Contributing     | N/A           | 1927       | 5,677                   | Building      | Domestic            |
| 1625 | 6                | 450 KENMONT AVENUE | 15228    | 0098-P-00032  | Non-contributing | N/A           | >1956      | 7,014                   | Building      | Domestic            |
| 1626 | 6                | 456 KENMONT AVENUE | 15228    | 0098-P-00036  | Contributing     | N/A           | 1917       | 4,035                   | Building      | Domestic            |
| 1627 | 6                | 462 KENMONT AVENUE | 15228    | 0098-P-00038  | Contributing     | N/A           | 1925       | 3,971                   | Building      | Domestic            |
| 1628 | 6                | 463 KENMONT AVENUE | 15228    | 0141-B-00039  | Contributing     | N/A           | 1928       | 3,675                   | Building      | Domestic            |
| 1629 | 6                | 466 KENMONT AVENUE | 15228    | 0141-B-00004  | Contributing     | N/A           | 1906       | 4,090                   | Building      | Domestic            |
| 1630 | 6                | 469 KENMONT AVENUE | 15228    | 0141-B-00037  | Contributing     | N/A           | 1925       | 4,355                   | Building      | Domestic            |
| 1631 | 6                | 470 KENMONT AVENUE | 15228    | 0141-B-00006  | Contributing     | N/A           | 1906       | 3,969                   | Building      | Domestic            |
| 1632 | 6                | 501 KENMONT AVENUE | 15228    | 0141-B-00031  | Contributing     | N/A           | 1941       | 3,858                   | Building      | Domestic            |
| 1633 | 6                | 502 KENMONT AVENUE | 15228    | 0141-B-00011  | Contributing     | N/A           | 1903       | 3,948                   | Building      | Domestic            |
| 1634 | 6                | 503 KENMONT AVENUE | 15228    | 0141-B-00029  | Contributing     | N/A           | 1928       | 4,049                   | Building      | Domestic            |
| 1635 | 6                | 504 KENMONT AVENUE | 15228    | 0141-B-00013  | Contributing     | N/A           | 1941       | 4,096                   | Building      | Domestic            |

|      | A                | B                   | C        | D             | E                | F             | G          | H                       | K             | L                   |
|------|------------------|---------------------|----------|---------------|------------------|---------------|------------|-------------------------|---------------|---------------------|
| 1    | Map Sheet Number | Property Address    | Zip Code | Tax Parcel ID | NRHP Status      | Historic Name | Year Built | Lot Size (Approx. SqFt) | Resource Type | Current Function    |
| 1636 | 6                | 510 KENMONT AVENUE  | 15228    | 0141-B-00015  | Contributing     | N/A           | 1941       | 3,965                   | Building      | Domestic            |
| 1637 | 6                | 511 KENMONT AVENUE  | 15228    | 0141-B-00027  | Contributing     | N/A           | 1941       | 3,862                   | Building      | Domestic            |
| 1638 | 6                | 514 KENMONT AVENUE  | 15228    | 0141-B-00017  | Contributing     | N/A           | 1925       | 4,849                   | Building      | Domestic            |
| 1639 | 6                | 515 KENMONT AVENUE  | 15228    | 0141-B-00025  | Contributing     | N/A           | 1941       | 3,810                   | Building      | Domestic            |
| 1640 | 6                | 519 KENMONT AVENUE  | 15228    | 0141-B-00023  | Contributing     | N/A           | 1941       | 4,319                   | Building      | Domestic            |
| 1641 | 6                | 313 LAVINA AVENUE   | 15216    | 0098-K-00282  | Contributing     | N/A           | 1925       | 4,847                   | Building      | Domestic            |
| 1642 | 6                | 315 LAVINA AVENUE   | 15216    | 0098-K-00280  | Contributing     | N/A           | 1921       | 4,679                   | Building      | Domestic            |
| 1643 | 6                | 322 LAVINA AVENUE   | 15216    | 0098-K-00264  | Contributing     | Duplex        | 1929       | 3,049                   | Building      | Domestic - Multiple |
| 1644 | 6                | 328 LAVINA AVENUE   | 15216    | 0098-K-00266  | Contributing     | Duplex        | 1930       | 6,522                   | Building      | Domestic - Multiple |
| 1645 | 6                | 332 LAVINA AVENUE   | 15216    | 0098-K-00268  | Contributing     | N/A           | 1931       | 5,617                   | Building      | Domestic            |
| 1646 | 6                | 436 MAPLETON AVENUE | 15228    | 0142-D-00100  | Contributing     | N/A           | 1925       | 5,930                   | Building      | Domestic            |
| 1647 | 6                | 439 MAPLETON AVENUE | 15228    | 0099-S-00226  | Contributing     | N/A           | 1930       | 6,337                   | Building      | Domestic            |
| 1648 | 6                | 440 MAPLETON AVENUE | 15228    | 0142-D-00098  | Contributing     | N/A           | 1930       | 5,838                   | Building      | Domestic            |
| 1649 | 6                | 444 MAPLETON AVENUE | 15228    | 0142-D-00096  | Contributing     | N/A           | 1926       | 6,149                   | Building      | Domestic            |
| 1650 | 6                | 445 MAPLETON AVENUE | 15228    | 0142-D-00012  | Non-contributing | N/A           | 1945       | 5,174                   | Building      | Domestic            |
| 1651 | 6                | 448 MAPLETON AVENUE | 15228    | 0142-D-00094  | Contributing     | N/A           | 1930       | 5,066                   | Building      | Domestic            |
| 1652 | 6                | 449 MAPLETON AVENUE | 15228    | 0142-D-00014  | Contributing     | N/A           | 1928       | 5,344                   | Building      | Domestic            |
| 1653 | 6                | 450 MAPLETON AVENUE | 15228    | 0142-D-00092  | Contributing     | N/A           | 1930       | 3,925                   | Building      | Domestic            |
| 1654 | 6                | 451 MAPLETON AVENUE | 15228    | 0142-D-00016  | Contributing     | N/A           | 1927       | 5,184                   | Building      | Domestic            |
| 1655 | 6                | 454 MAPLETON AVENUE | 15228    | 0142-D-00090  | Contributing     | N/A           | 1927       | 3,691                   | Building      | Domestic            |
| 1656 | 6                | 456 MAPLETON AVENUE | 15228    | 0142-D-00088  | Contributing     | N/A           | 1929       | 3,754                   | Building      | Domestic            |
| 1657 | 6                | 459 MAPLETON AVENUE | 15228    | 0142-D-00018  | Non-contributing | N/A           | 1949       | 5,746                   | Building      | Domestic            |
| 1658 | 6                | 460 MAPLETON AVENUE | 15228    | 0142-D-00086  | Contributing     | N/A           | 1930       | 3,967                   | Building      | Domestic            |
| 1659 | 6                | 463 MAPLETON AVENUE | 15228    | 0142-D-00020  | Contributing     | N/A           | 1925       | 5,272                   | Building      | Domestic            |
| 1660 | 6                | 469 MAPLETON AVENUE | 15228    | 0142-D-00022  | Contributing     | N/A           | 1927       | 5,106                   | Building      | Domestic            |
| 1661 | 6                | 473 MAPLETON AVENUE | 15228    | 0142-D-00024  | Contributing     | N/A           | 1930       | 5,406                   | Building      | Domestic            |
| 1662 | 6                | 479 MAPLETON AVENUE | 15228    | 0142-D-00026  | Contributing     | N/A           | 1929       | 6,258                   | Building      | Domestic            |
| 1663 | 6                | 480 MAPLETON AVENUE | 15228    | 0142-D-00082  | Contributing     | N/A           | 1930       | 3,317                   | Building      | Domestic            |
| 1664 | 6                | 482 MAPLETON AVENUE | 15228    | 0142-D-00080  | Contributing     | N/A           | 1940       | 3,907                   | Building      | Domestic            |
| 1665 | 6                | 484 MAPLETON AVENUE | 15228    | 0142-D-00078  | Contributing     | N/A           | 1930       | 3,893                   | Building      | Domestic            |
| 1666 | 6                | 486 MAPLETON AVENUE | 15228    | 0142-D-00076  | Contributing     | N/A           | 1929       | 3,891                   | Building      | Domestic            |
| 1667 | 6                | 488 MAPLETON AVENUE | 15228    | 0142-D-00072  | Contributing     | N/A           | 1929       | 5,941                   | Building      | Domestic            |
| 1668 | 6                | 490 MAPLETON AVENUE | 15228    | 0142-D-00070  | Non-contributing | N/A           | 1928       | 5,789                   | Building      | Domestic            |
| 1669 | 6                | 492 MAPLETON AVENUE | 15228    | 0142-D-00068  | Non-contributing | N/A           | 1920       | 5,954                   | Building      | Domestic            |
| 1670 | 6                | 494 MAPLETON AVENUE | 15228    | 0142-D-00066  | Contributing     | N/A           | 1925       | 4,994                   | Building      | Domestic            |



|      | A                | B                    | C        | D             | E                | F             | G          | H                       | K             | L                   |
|------|------------------|----------------------|----------|---------------|------------------|---------------|------------|-------------------------|---------------|---------------------|
| 1    | Map Sheet Number | Property Address     | Zip Code | Tax Parcel ID | NRHP Status      | Historic Name | Year Built | Lot Size (Approx. SqFt) | Resource Type | Current Function    |
| 1671 | 6                | 499 MAPLETON AVENUE  | 15228    | 0141-A-00177  | Contributing     | N/A           | ca. 1945   | 4,050                   | Building      | Domestic            |
| 1672 | 6                | 485 MARIETTA PLACE   | 15228    | 0142-D-00142  | Contributing     | Duplex        | 1925       | 5,054                   | Building      | Domestic - Multiple |
| 1673 | 6                | 487 MARIETTA PLACE   | 15228    | 0142-D-00146  | Non-contributing | Duplex        | 1950       | 7,845                   | Building      | Domestic - Multiple |
| 1674 | 6                | 491 MARIETTA PLACE   | 15228    | 0142-D-00148  | Non-contributing | Duplex        | 1925       | 4,499                   | Building      | Domestic - Multiple |
| 1675 | 6                | 493 MARIETTA PLACE   | 15228    | 0142-D-00150  | Contributing     | Duplex        | 1925       | 3,818                   | Building      | Domestic - Multiple |
| 1676 | 6                | 495 MARIETTA PLACE   | 15228    | 0142-D-00152  | Contributing     | Duplex        | 1929       | 8,183                   | Building      | Domestic - Multiple |
| 1677 | 6                | 498 MARIETTA PLACE   | 15228    | 0142-D-00156  | Contributing     | Duplex        | 1925       | 4,950                   | Building      | Domestic - Multiple |
| 1678 | 6                | 353 MARLIN DRIVE     | 15216    | 0099-S-00132  | Contributing     | N/A           | 1937       | 14,293                  | Building      | Domestic            |
| 1679 | 6                | 354 MARLIN DRIVE     | 15216    | 0099-S-00302  | Non-contributing | N/A           | 1953       | 5,389                   | Building      | Domestic            |
| 1680 | 6                | 357 MARLIN DRIVE     | 15216    | 0099-S-00126  | Contributing     | N/A           | 1930       | 5,741                   | Building      | Domestic            |
| 1681 | 6                | 358 MARLIN DRIVE     | 15216    | 0099-S-00304  | Non-contributing | N/A           | 1959       | 6,359                   | Building      | Domestic            |
| 1682 | 6                | 425 MARLIN DRIVE     | 15228    | 0099-S-00284  | Non-contributing | N/A           | 1949       | 4,876                   | Building      | Domestic            |
| 1683 | 6                | 426 MARLIN DRIVE     | 15228    | 0099-S-00256  | Non-contributing | N/A           | 1948       | 4,377                   | Building      | Domestic            |
| 1684 | 6                | 438 MARLIN DRIVE     | 15228    | 0099-S-00236  | Contributing     | N/A           | 1931       | 5,515                   | Building      | Domestic            |
| 1685 | 6                | 439 MARLIN DRIVE     | 15228    | 0099-S-00244  | Non-contributing | N/A           | 1951       | 7,970                   | Building      | Domestic            |
| 1686 | 6                | 443 MARLIN DRIVE     | 15228    | 0099-S-00242  | Contributing     | N/A           | 1930       | 5,384                   | Building      | Domestic            |
| 1687 | 6                | 444 MARLIN DRIVE     | 15228    | 0099-S-00238  | Non-contributing | N/A           | 1947       | 5,169                   | Building      | Domestic            |
| 1688 | 6                | 448 MARLIN DRIVE     | 15228    | 0142-D-00010  | Contributing     | N/A           | 1927       | 5,395                   | Building      | Domestic            |
| 1689 | 6                | 449 MARLIN DRIVE     | 15228    | 0098-N-00008  | Contributing     | N/A           | 1937       | 5,068                   | Building      | Domestic            |
| 1690 | 6                | 454 MARLIN DRIVE     | 15228    | 0142-D-00008  | Contributing     | N/A           | 1930       | 5,223                   | Building      | Domestic            |
| 1691 | 6                | 455 MARLIN DRIVE     | 15228    | 0141-A-00336  | Contributing     | N/A           | 1940       | 5,783                   | Building      | Domestic            |
| 1692 | 6                | 458 MARLIN DRIVE     | 15228    | 0142-D-00006  | Contributing     | N/A           | 1925       | 5,661                   | Building      | Domestic            |
| 1693 | 6                | 459 MARLIN DRIVE     | 15228    | 0141-A-00338  | Contributing     | N/A           | 1930       | 4,927                   | Building      | Domestic            |
| 1694 | 6                | 460 MARLIN DRIVE     | 15228    | 0141-A-00331  | Contributing     | N/A           | 1940       | 5,141                   | Building      | Domestic            |
| 1695 | 6                | 462 MARLIN DRIVE     | 15228    | 0141-A-00329  | Contributing     | N/A           | 1930       | 5,135                   | Building      | Domestic            |
| 1696 | 6                | 463 MARLIN DRIVE     | 15228    | 0141-A-00340  | Contributing     | N/A           | 1935       | 5,650                   | Building      | Domestic            |
| 1697 | 6                | 469 MARLIN DRIVE     | 15228    | 0141-A-00342  | Non-contributing | N/A           | 1955       | 5,213                   | Building      | Domestic            |
| 1698 | 6                | 472 MARLIN DRIVE     | 15228    | 0141-A-00327  | Non-contributing | N/A           | 1948       | 5,344                   | Building      | Domestic            |
| 1699 | 6                | 473 MARLIN DRIVE     | 15228    | 0141-A-00344  | Contributing     | N/A           | 1927       | 5,645                   | Building      | Domestic            |
| 1700 | 6                | 478 MARLIN DRIVE     | 15228    | 0141-A-00325  | Contributing     | N/A           | 1938       | 6,060                   | Building      | Domestic            |
| 1701 | 6                | 31 MARLIN DRIVE EAST | 15216    | 0099-S-00328  | Contributing     | N/A           | 1925       | 5,963                   | Building      | Domestic            |

|      | A                | B                    | C        | D             | E                | F             | G          | H                       | K             | L                   |
|------|------------------|----------------------|----------|---------------|------------------|---------------|------------|-------------------------|---------------|---------------------|
| 1    | Map Sheet Number | Property Address     | Zip Code | Tax Parcel ID | NRHP Status      | Historic Name | Year Built | Lot Size (Approx. SqFt) | Resource Type | Current Function    |
| 1702 | 6                | 35 MARLIN DRIVE EAST | 15216    | 0099-M-00064  | Non-contributing | N/A           | 1948       | 6,328                   | Building      | Domestic            |
| 1703 | 6                | 41 MARLIN DRIVE EAST | 15216    | 0099-M-00062  | Contributing     | N/A           | 1924       | 6,011                   | Building      | Domestic            |
| 1704 | 6                | 42 MARLIN DRIVE EAST | 15216    | 0099-M-00186  | Contributing     | N/A           | 1936       | 6,250                   | Building      | Domestic            |
| 1705 | 6                | 208 MCCULLY STREET   | 15216    | 0098-J-00300  | Contributing     | Apartments    | ca. 1945   | 5,327                   | Building      | Domestic - Multiple |
| 1706 | 6                | 209 MCCULLY STREET   | 15216    | 0098-J-00064  | Contributing     | N/A           | 1924       | 7,123                   | Building      | Domestic            |
| 1707 | 6                | 213 MCCULLY STREET   | 15216    | 0098-J-00062  | Non-contributing | Duplex        | 1957       | 6,371                   | Building      | Domestic - Multiple |
| 1708 | 6                | 214 MCCULLY STREET   | 15216    | 0098-J-00318  | Contributing     | Apartments    | 1930       | 6,634                   | Building      | Domestic - Multiple |
| 1709 | 6                | 217 MCCULLY STREET   | 15216    | 0098-N-00308  | Non-contributing | Duplex        | 1957       | 6,163                   | Building      | Domestic - Multiple |
| 1710 | 6                | 221 MCCULLY STREET   | 15216    | 0098-N-00306  | Non-contributing | Duplex        | 1957       | 6,415                   | Building      | Domestic - Multiple |
| 1711 | 6                | 225 MCCULLY STREET   | 15216    | 0098-N-00305  | Non-contributing | Duplex        | 1957       | 3,147                   | Building      | Domestic - Multiple |
| 1712 | 6                | 226 MCCULLY STREET   | 15216    | 0098-J-00322  | Non-contributing | Apartments    | 1924       | 4,470                   | Building      | Domestic - Multiple |
| 1713 | 6                | 227 MCCULLY STREET   | 15216    | 0098-N-00304  | Non-contributing | Duplex        | 1957       | 5,253                   | Building      | Domestic - Multiple |
| 1714 | 6                | 300 MCCULLY STREET   | 15216    | 0098-J-00050  | Contributing     | N/A           | 1941       | 5,706                   | Building      | Domestic            |
| 1715 | 6                | 304 MCCULLY STREET   | 15216    | 0098-J-00052  | Non-contributing | Duplex        | 1955       | 4,399                   | Building      | Domestic - Multiple |
| 1716 | 6                | 311 MCCULLY STREET   | 15216    | 0098-N-00326  | Contributing     | N/A           | 1925       | 5,980                   | Building      | Domestic            |
| 1717 | 6                | 312 MCCULLY STREET   | 15216    | 0098-J-00054  | Contributing     | Apartments    | 1928       | 7,124                   | Building      | Domestic - Multiple |
| 1718 | 6                | 313 MCCULLY STREET   | 15216    | 0098-N-00324  | Contributing     | N/A           | 1925       | 6,275                   | Building      | Domestic            |
| 1719 | 6                | 316 MCCULLY STREET   | 15216    | 0098-J-00056  | Contributing     | Duplex        | 1925       | 7,309                   | Building      | Domestic - Multiple |
| 1720 | 6                | 317 MCCULLY STREET   | 15216    | 0098-N-00322  | Contributing     | N/A           | 1938       | 5,729                   | Building      | Domestic            |
| 1721 | 6                | 320 MCCULLY STREET   | 15216    | 0098-N-00316  | Contributing     | Duplex        | 1925       | 7,431                   | Building      | Domestic - Multiple |
| 1722 | 6                | 321 MCCULLY STREET   | 15216    | 0098-N-00320  | Contributing     | N/A           | 1926       | 5,255                   | Building      | Domestic            |
| 1723 | 6                | 324 MCCULLY STREET   | 15216    | 0099-S-00318  | Contributing     | Duplex        | 1928       | 8,074                   | Building      | Domestic - Multiple |
| 1724 | 6                | 325 MCCULLY STREET   | 15216    | 0098-N-00318  | Contributing     | N/A           | 1924       | 5,227                   | Building      | Domestic            |
| 1725 | 6                | 327 MCCULLY STREET   | 15216    | 0099-S-00312  | Contributing     | N/A           | 1920       | 5,528                   | Building      | Domestic            |



|      | A                | B                            | C        | D                 | E                | F                      | G          | H                       | K             | L                   |
|------|------------------|------------------------------|----------|-------------------|------------------|------------------------|------------|-------------------------|---------------|---------------------|
| 1    | Map Sheet Number | Property Address             | Zip Code | Tax Parcel ID     | NRHP Status      | Historic Name          | Year Built | Lot Size (Approx. SqFt) | Resource Type | Current Function    |
| 1726 | 6                | 330 MCCULLY STREET           | 15216    | 0099-S-00320      | Contributing     | N/A                    | 1926       | 6,632                   | Building      | Domestic            |
| 1727 | 6                | 331 MCCULLY STREET           | 15216    | 0099-S-00310      | Contributing     | N/A                    | 1924       | 6,895                   | Building      | Domestic            |
| 1728 | 6                | 332 MCCULLY STREET           | 15216    | 0099-S-00322      | Contributing     | N/A                    | 1924       | 5,842                   | Building      | Domestic            |
| 1729 | 6                | 335 MCCULLY STREET           | 15216    | 0099-S-00308      | Non-contributing | N/A                    | 1951       | 6,970                   | Building      | Domestic            |
| 1730 | 6                | 338 MCCULLY STREET           | 15216    | 0099-S-00324      | Contributing     | N/A                    | 1929       | 4,695                   | Building      | Domestic            |
| 1731 | 6                | 400 MCCULLY STREET           | 15216    | 0099-S-00332      | Contributing     | N/A                    | 1926       | 7,065                   | Building      | Domestic            |
| 1732 | 6                | 404 MCCULLY STREET           | 15216    | 0099-S-00334      | Non-contributing | N/A                    | 1988       | 5,806                   | Building      | Domestic            |
| 1733 | 6                | 410 MCCULLY STREET           | 15216    | 0099-S-00338      | Contributing     | N/A                    | 1929       | 5,848                   | Building      | Domestic            |
| 1734 | 6                | 416 MCCULLY STREET           | 15216    | 0099-S-00340      | Contributing     | N/A                    | 1932       | 5,153                   | Building      | Domestic            |
| 1735 | 6                | 10 NORTH MEADOWCROFT AVENUE  | 15228    | 0098-N-00276      | Contributing     | Meadowcroft Apartments | ca. 1945   | 22,626                  | Building      | Domestic - Multiple |
| 1736 | 6                | 11 NORTH MEADOWCROFT AVENUE  | 15216    | 0098-J-00068      | Contributing     | Apartments             | ca. 1945   | 4,661                   | Building      | Domestic - Multiple |
| 1737 | 6                | 13 NORTH MEADOWCROFT AVENUE  | 15216    | 0098-J-00067      | Contributing     | Apartments             | 1921       | 5,125                   | Building      | Domestic - Multiple |
| 1738 | 6                | 15 NORTH MEADOWCROFT AVENUE  | 15216    | 0098-J-00066      | Contributing     | Apartments             | ca. 1945   | 4,136                   | Building      | Domestic - Multiple |
| 1739 | 6                | 21 NORTH MEADOWCROFT AVENUE  | 15216    | 0098-J-00296      | Contributing     | Apartments             | ca. 1945   | 5,315                   | Building      | Domestic - Multiple |
| 1740 | 6                | 23 NORTH MEADOWCROFT AVENUE  | 15216    | 0098-J-00294      | Contributing     | N/A                    | 1928       | 5,837                   | Building      | Domestic            |
| 1741 | 6                | 25 NORTH MEADOWCROFT AVENUE  | 15216    | 0098-J-00292      | Contributing     | Duplex                 | 1928       | 4,398                   | Building      | Domestic - Multiple |
| 1742 | 6                | 12A NORTH MEADOWCROFT AVENUE | 15216    | 0098-J-00102-0121 | Non-contributing | N/A                    | 1981       | 5,451                   | Building      | Domestic            |
| 1743 | 6                | 12B NORTH MEADOWCROFT AVENUE | 15216    | 0098-J-00102-0122 | Non-contributing | N/A                    | 1981       | 2,884                   | Building      | Domestic            |

|      | A                | B                            | C        | D                 | E                | F                 | G          | H                       | K             | L                   |
|------|------------------|------------------------------|----------|-------------------|------------------|-------------------|------------|-------------------------|---------------|---------------------|
| 1    | Map Sheet Number | Property Address             | Zip Code | Tax Parcel ID     | NRHP Status      | Historic Name     | Year Built | Lot Size (Approx. SqFt) | Resource Type | Current Function    |
| 1744 | 6                | 14A NORTH MEADOWCROFT AVENUE | 15216    | 0098-J-00102-0141 | Non-contributing | N/A               | 1981       | 2,872                   | Building      | Domestic            |
| 1745 | 6                | 10 OAK WAY                   | 15228    | 0098-P-00104      | Contributing     | Apartments        | ca. 1945   | 2,756                   | Building      | Domestic - Multiple |
| 1746 | 6                | 100 RAE AVENUE               | 15228    | 0142-D-00030      | Non-contributing | N/A               | 1949       | 6,488                   | Building      | Domestic            |
| 1747 | 6                | 106 RAE AVENUE               | 15228    | 0141-A-00320      | Non-contributing | N/A               | 1957       | 5,609                   | Building      | Domestic            |
| 1748 | 6                | 116 RAE AVENUE               | 15228    | 0141-A-00318      | Contributing     | N/A               | 1924       | 5,666                   | Building      | Domestic            |
| 1749 | 6                | 120 RAE AVENUE               | 15228    | 0141-A-00316      | Non-contributing | N/A               | 1948       | 5,584                   | Building      | Domestic            |
| 1750 | 6                | 126 RAE AVENUE               | 15228    | 0141-A-00314      | Non-contributing | N/A               | 1949       | 5,736                   | Building      | Domestic            |
| 1751 | 6                | 130 RAE AVENUE               | 15228    | 0141-A-00312      | Non-contributing | N/A               | 1956       | 5,816                   | Building      | Domestic            |
| 1752 | 6                | 131 RAE AVENUE               | 15228    | 0141-A-00346      | Non-contributing | N/A               | 1955       | 5,874                   | Building      | Domestic            |
| 1753 | 6                | 136 RAE AVENUE               | 15228    | 0141-A-00310      | Contributing     | N/A               | 1924       | 5,799                   | Building      | Domestic            |
| 1754 | 6                | 140 RAE AVENUE               | 15228    | 0141-A-00308      | Non-contributing | N/A               | 1947       | 5,788                   | Building      | Domestic            |
| 1755 | 6                | 141 RAE AVENUE               | 15228    | 0141-A-00353      | Contributing     | N/A               | 1948       | 5,971                   | Building      | Domestic            |
| 1756 | 6                | 146 RAE AVENUE               | 15228    | 0141-A-00306      | Contributing     | N/A               | 1923       | 5,787                   | Building      | Domestic            |
| 1757 | 6                | 150 RAE AVENUE               | 15228    | 0141-A-00304      | Non-contributing | N/A               | 1961       | 5,855                   | Building      | Domestic            |
| 1758 | 6                | 160 RAE AVENUE               | 15228    | 0141-A-00302      | Contributing     | N/A               | 1928       | 6,007                   | Building      | Domestic            |
| 1759 | 6                | 166 RAE AVENUE               | 15228    | 0141-A-00300      | Non-contributing | N/A               | 1928       | 5,850                   | Building      | Domestic            |
| 1760 | 6                | 11 RALSTON PLACE             | 15216    | 0098-N-00332      | Contributing     | N/A               | 1922       | 7,353                   | Building      | Domestic            |
| 1761 | 6                | 15 RALSTON PLACE             | 15216    | 0098-N-00330      | Contributing     | N/A               | 1928       | 7,093                   | Building      | Domestic            |
| 1762 | 6                | 19 RALSTON PLACE             | 15216    | 0098-J-00046      | Contributing     | N/A               | 1925       | 4,707                   | Building      | Domestic            |
| 1763 | 6                | 20 RALSTON PLACE             | 15216    | 0098-J-00324      | Contributing     | N/A               | 1926       | 3,709                   | Building      | Domestic            |
| 1764 | 6                | 22 RALSTON PLACE             | 15216    | 0098-J-00326      | Contributing     | N/A               | 1926       | 3,792                   | Building      | Domestic            |
| 1765 | 6                | 23 RALSTON PLACE             | 15216    | 0098-J-00044      | Contributing     | N/A               | 1924       | 6,924                   | Building      | Domestic            |
| 1766 | 6                | 24 RALSTON PLACE             | 15216    | 0098-J-00328      | Contributing     | N/A               | 1925       | 3,896                   | Building      | Domestic            |
| 1767 | 6                | 25 RALSTON PLACE             | 15216    | 0098-J-00042      | Non-contributing | N/A               | 1939       | 6,450                   | Building      | Domestic            |
| 1768 | 6                | 26 RALSTON PLACE             | 15216    | 0098-J-00330      | Contributing     | N/A               | 1926       | 3,822                   | Building      | Domestic            |
| 1769 | 6                | 27 RALSTON PLACE             | 15216    | 0098-J-00040      | Contributing     | N/A               | 1926       | 7,627                   | Building      | Domestic            |
| 1770 | 6                | 601 SHADY DRIVE EAST         | 15228    | 0141-B-00200      | Contributing     | N/A               | 1912       | 4,559                   | Building      | Domestic            |
| 1771 | 6                | 605 SHADY DRIVE EAST         | 15228    | 0141-B-00198      | Contributing     | N/A               | 1925       | 4,800                   | Building      | Domestic            |
| 1772 | 6                | 606 SHADY DRIVE EAST         | 15228    | 0141-B-00167      | Non-contributing | Light Rail Tunnel | 1987       | 8,329                   | Structure     | Transportation      |
| 1773 | 6                | 609 SHADY DRIVE EAST         | 15228    | 0141-B-00196      | Non-contributing | N/A               | 1925       | 4,800                   | Building      | Domestic            |
| 1774 | 6                | 2 SHADY DRIVE WEST           | 15228    | 0141-B-00078      | Contributing     | N/A               | 1912       | 4,827                   | Building      | Domestic            |
| 1775 | 6                | 4 SHADY DRIVE WEST           | 15228    | 0141-B-00080      | Contributing     | N/A               | 1921       | 4,824                   | Building      | Domestic            |
| 1776 | 6                | 10 SHADY DRIVE WEST          | 15228    | 0141-B-00082      | Contributing     | N/A               | 1925       | 4,847                   | Building      | Domestic            |
| 1777 | 6                | 12 SHADY DRIVE WEST          | 15228    | 0141-B-00084      | Non-contributing | N/A               | 1965       | 4,490                   | Building      | Domestic            |



|      | A                | B                    | C        | D             | E                | F             | G          | H                       | K             | L                   |
|------|------------------|----------------------|----------|---------------|------------------|---------------|------------|-------------------------|---------------|---------------------|
| 1    | Map Sheet Number | Property Address     | Zip Code | Tax Parcel ID | NRHP Status      | Historic Name | Year Built | Lot Size (Approx. SqFt) | Resource Type | Current Function    |
| 1778 | 6                | 14 SHADY DRIVE WEST  | 15228    | 0141-B-00086  | Contributing     | N/A           | 1925       | 4,727                   | Building      | Domestic            |
| 1779 | 6                | 20 SHADY DRIVE WEST  | 15228    | 0141-A-00020  | Non-contributing | Apartments    | 1948       | 15,644                  | Building      | Domestic - Multiple |
| 1780 | 6                | 29 SHADY DRIVE WEST  | 15228    | 0141-A-00130  | Contributing     | Duplex        | 1929       | 5,449                   | Building      | Domestic - Multiple |
| 1781 | 6                | 30 SHADY DRIVE WEST  | 15228    | 0141-A-00219  | Contributing     | Apartments    | 1928       | 7,931                   | Building      | Domestic - Multiple |
| 1782 | 6                | 35 SHADY DRIVE WEST  | 15228    | 0141-A-00132  | Contributing     | N/A           | 1928       | 5,081                   | Building      | Domestic            |
| 1783 | 6                | 37 SHADY DRIVE WEST  | 15228    | 0141-A-00134  | Contributing     | N/A           | 1922       | 4,943                   | Building      | Domestic            |
| 1784 | 6                | 38 SHADY DRIVE WEST  | 15228    | 0141-A-00217  | Contributing     | N/A           | 1926       | 4,001                   | Building      | Domestic            |
| 1785 | 6                | 39 SHADY DRIVE WEST  | 15228    | 0141-A-00136  | Contributing     | N/A           | 1922       | 5,017                   | Building      | Domestic            |
| 1786 | 6                | 40 SHADY DRIVE WEST  | 15228    | 0141-A-00215  | Contributing     | N/A           | 1924       | 3,857                   | Building      | Domestic            |
| 1787 | 6                | 41 SHADY DRIVE WEST  | 15228    | 0141-A-00138  | Contributing     | N/A           | 1927       | 4,901                   | Building      | Domestic            |
| 1788 | 6                | 42 SHADY DRIVE WEST  | 15228    | 0141-A-00213  | Contributing     | N/A           | 1928       | 3,751                   | Building      | Domestic            |
| 1789 | 6                | 45 SHADY DRIVE WEST  | 15228    | 0141-A-00140  | Contributing     | N/A           | 1925       | 4,849                   | Building      | Domestic            |
| 1790 | 6                | 46 SHADY DRIVE WEST  | 15228    | 0141-A-00211  | Contributing     | N/A           | 1923       | 3,776                   | Building      | Domestic            |
| 1791 | 6                | 47 SHADY DRIVE WEST  | 15228    | 0141-A-00142  | Contributing     | N/A           | 1920       | 4,749                   | Building      | Domestic            |
| 1792 | 6                | 48 SHADY DRIVE WEST  | 15228    | 0141-A-00209  | Contributing     | Duplex        | 1928       | 3,625                   | Building      | Domestic - Multiple |
| 1793 | 6                | 52 SHADY DRIVE WEST  | 15228    | 0141-A-00207  | Contributing     | N/A           | 1925       | 3,739                   | Building      | Domestic            |
| 1794 | 6                | 53 SHADY DRIVE WEST  | 15228    | 0141-A-00144  | Non-contributing | N/A           | 1926       | 4,666                   | Building      | Domestic            |
| 1795 | 6                | 54 SHADY DRIVE WEST  | 15228    | 0141-A-00205  | Contributing     | N/A           | 1925       | 3,262                   | Building      | Domestic            |
| 1796 | 6                | 55 SHADY DRIVE WEST  | 15228    | 0141-A-00145  | Contributing     | N/A           | 1925       | 4,518                   | Building      | Domestic            |
| 1797 | 6                | 59 SHADY DRIVE WEST  | 15228    | 0141-A-00147  | Contributing     | N/A           | 1910       | 6,212                   | Building      | Domestic            |
| 1798 | 6                | 60 SHADY DRIVE WEST  | 15228    | 0141-A-00203  | Contributing     | N/A           | 1927       | 3,459                   | Building      | Domestic            |
| 1799 | 6                | 101 SHADY DRIVE WEST | 15228    | 0141-A-00151  | Contributing     | N/A           | 1925       | 4,588                   | Building      | Domestic            |
| 1800 | 6                | 104 SHADY DRIVE WEST | 15228    | 0141-A-00199  | Contributing     | N/A           | 1926       | 4,333                   | Building      | Domestic            |
| 1801 | 6                | 105 SHADY DRIVE WEST | 15228    | 0141-A-00153  | Contributing     | N/A           | 1924       | 5,954                   | Building      | Domestic            |
| 1802 | 6                | 106 SHADY DRIVE WEST | 15228    | 0141-A-00197  | Contributing     | N/A           | 1926       | 3,961                   | Building      | Domestic            |
| 1803 | 6                | 108 SHADY DRIVE WEST | 15228    | 0141-A-00195  | Contributing     | N/A           | 1925       | 10,409                  | Building      | Domestic            |
| 1804 | 6                | 109 SHADY DRIVE WEST | 15228    | 0141-A-00155  | Contributing     | N/A           | 1925       | 6,018                   | Building      | Domestic            |
| 1805 | 6                | 110 SHADY DRIVE WEST | 15228    | 0141-A-00193  | Contributing     | N/A           | 1924       | 9,621                   | Building      | Domestic            |
| 1806 | 6                | 113 SHADY DRIVE WEST | 15228    | 0141-A-00157  | Contributing     | N/A           | 1925       | 5,949                   | Building      | Domestic            |
| 1807 | 6                | 117 SHADY DRIVE WEST | 15228    | 0141-A-00159  | Non-contributing | N/A           | 1971       | 5,847                   | Building      | Domestic            |
| 1808 | 6                | 120 SHADY DRIVE WEST | 15228    | 0141-A-00191  | Contributing     | Duplex        | 1924       | 8,049                   | Building      | Domestic - Multiple |

|      | A                | B                            | C        | D             | E            | F             | G          | H                       | K             | L                   |
|------|------------------|------------------------------|----------|---------------|--------------|---------------|------------|-------------------------|---------------|---------------------|
| 1    | Map Sheet Number | Property Address             | Zip Code | Tax Parcel ID | NRHP Status  | Historic Name | Year Built | Lot Size (Approx. SqFt) | Resource Type | Current Function    |
| 1809 | 6                | 121 SHADY DRIVE WEST         | 15228    | 0141-A-00161  | Contributing | Duplex        | 1925       | 5,956                   | Building      | Domestic - Multiple |
| 1810 | 6                | 124 SHADY DRIVE WEST         | 15228    | 0141-A-00189  | Contributing | N/A           | 1922       | 6,927                   | Building      | Domestic            |
| 1811 | 6                | 127 SHADY DRIVE WEST         | 15228    | 0141-A-00163  | Contributing | N/A           | 1924       | 3,952                   | Building      | Domestic            |
| 1812 | 6                | 128 SHADY DRIVE WEST         | 15228    | 0141-A-00187  | Contributing | N/A           | 1938       | 5,544                   | Building      | Domestic            |
| 1813 | 6                | 129 SHADY DRIVE WEST         | 15228    | 0141-A-00165  | Contributing | N/A           | 1924       | 3,987                   | Building      | Domestic            |
| 1814 | 6                | 132 SHADY DRIVE WEST         | 15228    | 0141-A-00185  | Contributing | N/A           | 1925       | 4,269                   | Building      | Domestic            |
| 1815 | 6                | 133 SHADY DRIVE WEST         | 15228    | 0141-A-00167  | Contributing | N/A           | 1935       | 4,037                   | Building      | Domestic            |
| 1816 | 6                | 135 SHADY DRIVE WEST         | 15228    | 0141-A-00169  | Contributing | N/A           | 1924       | 3,941                   | Building      | Domestic            |
| 1817 | 6                | 136 SHADY DRIVE WEST         | 15228    | 0141-A-00180  | Contributing | N/A           | 1925       | 5,355                   | Building      | Domestic            |
| 1818 | 6                | 137 SHADY DRIVE WEST         | 15228    | 0141-A-00171  | Contributing | N/A           | 1926       | 4,022                   | Building      | Domestic            |
| 1819 | 6                | 139 SHADY DRIVE WEST         | 15228    | 0141-A-00173  | Contributing | N/A           | 1925       | 3,988                   | Building      | Domestic            |
| 1820 | 6                | 143 SHADY DRIVE WEST         | 15228    | 0141-A-00175  | Contributing | N/A           | 1922       | 5,194                   | Building      | Domestic            |
| 1821 | 6                | 410 SOUTH MEADOWCROFT AVENUE | 15228    | 0098-N-00196  | Contributing | N/A           | 1929       | 5,933                   | Building      | Domestic            |
| 1822 | 6                | 411 SOUTH MEADOWCROFT AVENUE | 15228    | 0098-N-00248  | Contributing | N/A           | 1929       | 5,479                   | Building      | Domestic            |
| 1823 | 6                | 415 SOUTH MEADOWCROFT AVENUE | 15228    | 0098-N-00246  | Contributing | N/A           | 1932       | 5,479                   | Building      | Domestic            |
| 1824 | 6                | 416 SOUTH MEADOWCROFT AVENUE | 15228    | 0098-N-00198  | Contributing | N/A           | 1929       | 6,606                   | Building      | Domestic            |
| 1825 | 6                | 419 SOUTH MEADOWCROFT AVENUE | 15228    | 0098-N-00244  | Contributing | N/A           | 1925       | 5,419                   | Building      | Domestic            |
| 1826 | 6                | 422 SOUTH MEADOWCROFT AVENUE | 15228    | 0098-N-00200  | Contributing | N/A           | 1926       | 5,806                   | Building      | Domestic            |
| 1827 | 6                | 423 SOUTH MEADOWCROFT AVENUE | 15228    | 0098-N-00242  | Contributing | N/A           | 1925       | 4,638                   | Building      | Domestic            |
| 1828 | 6                | 424 SOUTH MEADOWCROFT AVENUE | 15228    | 0098-N-00202  | Contributing | N/A           | 1930       | 6,094                   | Building      | Domestic            |



|      | A                | B                            | C        | D             | E            | F             | G          | H                       | K             | L                |
|------|------------------|------------------------------|----------|---------------|--------------|---------------|------------|-------------------------|---------------|------------------|
| 1    | Map Sheet Number | Property Address             | Zip Code | Tax Parcel ID | NRHP Status  | Historic Name | Year Built | Lot Size (Approx. SqFt) | Resource Type | Current Function |
| 1829 | 6                | 425 SOUTH MEADOWCROFT AVENUE | 15228    | 0098-N-00240  | Contributing | N/A           | 1929       | 4,229                   | Building      | Domestic         |
| 1830 | 6                | 427 SOUTH MEADOWCROFT AVENUE | 15228    | 0098-N-00238  | Contributing | N/A           | 1926       | 5,456                   | Building      | Domestic         |
| 1831 | 6                | 428 SOUTH MEADOWCROFT AVENUE | 15228    | 0098-N-00204  | Contributing | N/A           | 1925       | 6,007                   | Building      | Domestic         |
| 1832 | 6                | 432 SOUTH MEADOWCROFT AVENUE | 15228    | 0098-N-00206  | Contributing | N/A           | 1929       | 5,938                   | Building      | Domestic         |
| 1833 | 6                | 437 SOUTH MEADOWCROFT AVENUE | 15228    | 0098-N-00234  | Contributing | N/A           | 1929       | 4,335                   | Building      | Domestic         |
| 1834 | 6                | 439 SOUTH MEADOWCROFT AVENUE | 15228    | 0098-N-00236  | Contributing | N/A           | 1925       | 4,556                   | Building      | Domestic         |
| 1835 | 6                | 440 SOUTH MEADOWCROFT AVENUE | 15228    | 0098-N-00208  | Contributing | N/A           | 1926       | 7,307                   | Building      | Domestic         |
| 1836 | 6                | 442 SOUTH MEADOWCROFT AVENUE | 15228    | 0098-N-00210  | Contributing | N/A           | 1930       | 4,606                   | Building      | Domestic         |
| 1837 | 6                | 444 SOUTH MEADOWCROFT AVENUE | 15228    | 0098-N-00212  | Contributing | N/A           | 1925       | 4,821                   | Building      | Domestic         |
| 1838 | 6                | 446 SOUTH MEADOWCROFT AVENUE | 15228    | 0098-N-00214  | Contributing | N/A           | 1926       | 5,023                   | Building      | Domestic         |
| 1839 | 6                | 447 SOUTH MEADOWCROFT AVENUE | 15228    | 0098-N-00232  | Contributing | N/A           | 1925       | 4,251                   | Building      | Domestic         |
| 1840 | 6                | 448 SOUTH MEADOWCROFT AVENUE | 15228    | 0098-N-00216  | Contributing | N/A           | 1930       | 4,944                   | Building      | Domestic         |

|      | A                | B                            | C        | D             | E                | F             | G          | H                       | K             | L                   |
|------|------------------|------------------------------|----------|---------------|------------------|---------------|------------|-------------------------|---------------|---------------------|
| 1    | Map Sheet Number | Property Address             | Zip Code | Tax Parcel ID | NRHP Status      | Historic Name | Year Built | Lot Size (Approx. SqFt) | Resource Type | Current Function    |
| 1841 | 6                | 449 SOUTH MEADOWCROFT AVENUE | 15228    | 0098-N-00230  | Contributing     | N/A           | 1922       | 4,625                   | Building      | Domestic            |
| 1842 | 6                | 451 SOUTH MEADOWCROFT AVENUE | 15228    | 0098-N-00228  | Contributing     | N/A           | 1935       | 4,390                   | Building      | Domestic            |
| 1843 | 6                | 453 SOUTH MEADOWCROFT AVENUE | 15228    | 0098-N-00226  | Contributing     | N/A           | 1924       | 5,319                   | Building      | Domestic            |
| 1844 | 6                | 456 SOUTH MEADOWCROFT AVENUE | 15228    | 0098-N-00218  | Non-contributing | N/A           | 1954       | 6,612                   | Building      | Domestic            |
| 1845 | 6                | 457 SOUTH MEADOWCROFT AVENUE | 15228    | 0098-N-00222  | Contributing     | N/A           | 1921       | 5,802                   | Building      | Domestic            |
| 1846 | 6                | 460 SOUTH MEADOWCROFT AVENUE | 15228    | 0141-A-00274  | Non-contributing | N/A           | 1948       | 2,589                   | Building      | Domestic            |
| 1847 | 6                | 461 SOUTH MEADOWCROFT AVENUE | 15228    | 0141-A-00002  | Contributing     | N/A           | 1905       | 4,457                   | Building      | Domestic            |
| 1848 | 6                | 462 SOUTH MEADOWCROFT AVENUE | 15228    | 0141-A-00272  | Contributing     | Duplex        | 1918       | 4,205                   | Building      | Domestic - Multiple |
| 1849 | 6                | 465 SOUTH MEADOWCROFT AVENUE | 15228    | 0141-A-00004  | Contributing     | N/A           | 1901       | 3,899                   | Building      | Domestic            |
| 1850 | 6                | 466 SOUTH MEADOWCROFT AVENUE | 15228    | 0141-A-00270  | Contributing     | Duplex        | 1924       | 3,970                   | Building      | Domestic - Multiple |
| 1851 | 6                | 469 SOUTH MEADOWCROFT AVENUE | 15228    | 0141-A-00006  | Contributing     | N/A           | 1935       | 4,018                   | Building      | Domestic            |
| 1852 | 6                | 470 SOUTH MEADOWCROFT AVENUE | 15228    | 0141-A-00268  | Contributing     | Duplex        | 1924       | 4,477                   | Building      | Domestic - Multiple |



|      | A                | B                            | C        | D                    | E                | F                                   | G          | H                       | K             | L                   |
|------|------------------|------------------------------|----------|----------------------|------------------|-------------------------------------|------------|-------------------------|---------------|---------------------|
| 1    | Map Sheet Number | Property Address             | Zip Code | Tax Parcel ID        | NRHP Status      | Historic Name                       | Year Built | Lot Size (Approx. SqFt) | Resource Type | Current Function    |
| 1853 | 6                | 471 SOUTH MEADOWCROFT AVENUE | 15228    | 0141-A-00010         | Contributing     | N/A                                 | 1930       | 4,001                   | Building      | Domestic            |
| 1854 | 6                | 475 SOUTH MEADOWCROFT AVENUE | 15228    | 0141-A-00012         | Contributing     | N/A                                 | 1941       | 4,039                   | Building      | Domestic            |
| 1855 | 6                | 479 SOUTH MEADOWCROFT AVENUE | 15228    | 0141-A-00014         | Contributing     | N/A                                 | 1941       | 5,811                   | Building      | Domestic            |
| 1856 | 6                | 500 SOUTH MEADOWCROFT AVENUE | 15228    | 0141-A-00225         | Contributing     | N/A                                 | 1945       | 5,017                   | Building      | Domestic            |
| 1857 | 6                | 310 WASHINGTON ROAD          | 15216    | 0098-K-00302         | Contributing     | Apartments                          | ca. 1945   | 9,903                   | Building      | Domestic - Multiple |
| 1858 | 6                | 311 WASHINGTON ROAD          | 15216    | 0098-P-00180-0000-02 | Contributing     | St. Bernard's Roman Catholic Church | 1933       | 175,728                 | Building      | Religion            |
| 1859 | 6                | 312 WASHINGTON ROAD          | 15216    | 0098-K-00306         | Non-contributing | Twin Towers                         | 1933       | 12,867                  | Building      | Domestic - Multiple |
| 1860 | 6                | 318 WASHINGTON ROAD          | 15216    | 0098-K-00308         | Contributing     | Lebanon Hall Apartments             | 1926       | 10,287                  | Building      | Domestic - Multiple |
| 1861 | 6                | 434 WASHINGTON ROAD          | 15228    | 0098-P-00100         | Non-contributing | Vacant lot                          | N/A        | 73,191                  | Site          | Vacant/ Not in use  |
| 1862 | 6                | 439 WASHINGTON ROAD          | 15228    | 0098-P-00170         | Contributing     | N/A                                 | 1929       | 33,253                  | Building      | Commerce/ Trade     |
| 1863 | 6                | 448 WASHINGTON ROAD          | 15228    | 0098-P-00102         | Contributing     | Apartments                          | 1944       | 4,855                   | Building      | Domestic - Multiple |
| 1864 | 6                | 460 WASHINGTON ROAD          | 15228    | 0098-P-00050         | Non-contributing | Pendle Towers                       | 1967       | 49,930                  | Building      | Domestic - Multiple |
| 1865 | 6                | 470 WASHINGTON ROAD          | 15228    | 0141-B-00046         | Non-contributing | N/A                                 | 1949       | 3,790                   | Building      | Commerce/ Trade     |
| 1866 | 6                | 500 WASHINGTON ROAD          | 15228    | 0141-B-00052         | Non-contributing | N/A                                 | 1951       | 3,989                   | Building      | Commerce/ Trade     |
| 1867 | 6                | 504 WASHINGTON ROAD          | 15228    | 0141-B-00054         | Non-contributing | N/A                                 | 1954       | 4,048                   | Building      | Commerce/ Trade     |
| 1868 | 6                | 509 WASHINGTON ROAD          | 15228    | 0141-C-00100         | Contributing     | Mt. Lebanon Cemetery                | 1874       | 2,152,869               | Site          | Funerary            |
| 1869 | 6                | 514 WASHINGTON ROAD          | 15228    | 0141-B-00065         | Non-contributing | N/A                                 | 1929       | 8,693                   | Building      | Commerce/ Trade     |

|      | A                | B                                  | C        | D                 | E                | F  | G          | H                       | K             | L                   |
|------|------------------|------------------------------------|----------|-------------------|------------------|--|------------|-------------------------|---------------|---------------------|
| 1    | Map Sheet Number | Property Address                   | Zip Code | Tax Parcel ID     | NRHP Status      | Historic Name                                      | Year Built | Lot Size (Approx. SqFt) | Resource Type | Current Function    |
| 1870 | 6                | 520 WASHINGTON ROAD                | 15228    | 0141-B-00069      | Non-contributing | Lebanon House Apartments                           | >1956      | 1,226                   | Building      | Domestic - Multiple |
| 1871 | 6                | 520 WASHINGTON ROAD                | 15228    | 0141-B-00069-0101 | Non-contributing | N/A  | >1956      | 130                     | Building      | Commerce/Trade      |
| 1872 | 6                | 528 WASHINGTON ROAD                | 15228    | 0141-B-00071      | Non-contributing | N/A  | 1976       | 3,786                   | Building      | Commerce/Trade      |
| 1873 | 6                | 530 WASHINGTON ROAD                | 15228    | 0141-B-00073      | Contributing     | N/A  | 1927       | 3,676                   | Building      | Commerce/Trade      |
| 1874 | 6                | 555 WASHINGTON ROAD                | 15228    | 0141-B-00381      | Non-contributing | Mt. Lebanon Public Safety Center (Police and Fire) | 2003       | 14,378                  | Building      | Government          |
| 1875 | 6                | 555 WASHINGTON ROAD                | 15228    | 0141-B-00381      | Non-contributing | Mt. Lebanon Public Safety Center (Police and Fire) | 2003       | 18,374                  | Site          | Government          |
| 1876 | 6                | 600 WASHINGTON ROAD                | 15228    | 0141-A-00024      | Non-contributing | Rollier's Hardware                                 | 1994       | 90,439                  | Building      | Commerce/Trade      |
| 1877 | 6                | 603 WASHINGTON ROAD                | 15228    | 0141-B-00161      | Non-contributing | N/A  | >1956      | 4,118                   | Building      | Commerce/Trade      |
| 1878 | 6                | 607 WASHINGTON ROAD                | 15228    | 0141-B-00159      | Non-contributing | N/A  | 1946       | 4,134                   | Building      | Commerce/Trade      |
| 1879 | 6                | 28 WASSON PLACE                    | 15216    | 0098-J-00302      | Non-contributing | Wasson Apartments                                  | 1946       | 6,971                   | Building      | Domestic - Multiple |
| 1880 | 6                | 29 WASSON PLACE                    | 15216    | 0098-J-00316      | Contributing     | Duplex   | 1927       | 3,984                   | Building      | Domestic - Multiple |
| 1881 | 6                | 32 WASSON PLACE                    | 15216    | 0098-J-00304      | Contributing     | Duplex   | 1930       | 3,766                   | Building      | Domestic - Multiple |
| 1882 | 6                | 33 WASSON PLACE                    | 15216    | 0098-J-00314      | Contributing     | Duplex   | 1927       | 3,778                   | Building      | Domestic - Multiple |
| 1883 | 6                | B - MARLIN DRIVE AT MCCULLY STREET | 15216    | 0099-S-00336      | Contributing     | Marlin Place traffic island and parklet            | ca. 1924   | 4,771                   | Site          | Landscape           |
| 1884 | 7                | SCOTT ROAD                         | 15216    | 0098-K-00340      | Contributing     | St. Clair Cemetery                                 | 1800s      | 112,544                 | Site          | Funerary            |
| 1885 | 8                | 234 ACADEMY AVENUE                 | 15228    | 0142-H-00268      | Contributing     | Duplex   | 1917       | 6,750                   | Building      | Domestic - Multiple |
| 1886 | 8                | 240 ACADEMY AVENUE                 | 15228    | 0142-H-00270      | Contributing     | N/A  | 1935       | 6,750                   | Building      | Domestic            |
| 1887 | 8                | 241 ACADEMY AVENUE                 | 15228    | 0142-H-00248      | Contributing     | N/A  | 1925       | 6,825                   | Building      | Domestic            |
| 1888 | 8                | 243 ACADEMY AVENUE                 | 15228    | 0142-H-00246      | Contributing     | N/A  | 1925       | 6,825                   | Building      | Domestic            |



|      | A                | B                  | C        | D             | E                | F             | G          | H                       | K             | L                   |
|------|------------------|--------------------|----------|---------------|------------------|---------------|------------|-------------------------|---------------|---------------------|
| 1    | Map Sheet Number | Property Address   | Zip Code | Tax Parcel ID | NRHP Status      | Historic Name | Year Built | Lot Size (Approx. SqFt) | Resource Type | Current Function    |
| 1889 | 8                | 245 ACADEMY AVENUE | 15228    | 0142-H-00244  | Contributing     | Duplex        | 1929       | 6,825                   | Building      | Domestic - Multiple |
| 1890 | 8                | 248 ACADEMY AVENUE | 15228    | 0142-H-00272  | Contributing     | N/A           | 1915       | 6,750                   | Building      | Domestic            |
| 1891 | 8                | 250 ACADEMY AVENUE | 15228    | 0142-H-00274  | Contributing     | N/A           | 1935       | 6,750                   | Building      | Domestic            |
| 1892 | 8                | 253 ACADEMY AVENUE | 15228    | 0142-H-00242  | Contributing     | Duplex        | 1929       | 6,825                   | Building      | Domestic - Multiple |
| 1893 | 8                | 254 ACADEMY AVENUE | 15228    | 0142-H-00276  | Non-contributing | Duplex        | 1949       | 3,036                   | Building      | Domestic - Multiple |
| 1894 | 8                | 256 ACADEMY AVENUE | 15228    | 0142-H-00277  | Non-contributing | Duplex        | 1949       | 3,714                   | Building      | Domestic - Multiple |
| 1895 | 8                | 257 ACADEMY AVENUE | 15228    | 0142-H-00240  | Non-contributing | N/A           | 1928       | 6,825                   | Building      | Domestic            |
| 1896 | 8                | 260 ACADEMY AVENUE | 15228    | 0142-H-00278  | Contributing     | N/A           | 1923       | 6,750                   | Building      | Domestic            |
| 1897 | 8                | 262 ACADEMY AVENUE | 15228    | 0142-H-00280  | Contributing     | N/A           | 1917       | 6,750                   | Building      | Domestic            |
| 1898 | 8                | 263 ACADEMY AVENUE | 15228    | 0142-H-00238  | Contributing     | N/A           | 1930       | 6,825                   | Building      | Domestic            |
| 1899 | 8                | 267 ACADEMY AVENUE | 15228    | 0142-H-00236  | Non-contributing | N/A           | 1925       | 6,825                   | Building      | Commerce/Trade      |
| 1900 | 8                | 269 ACADEMY AVENUE | 15228    | 0142-H-00234  | Contributing     | N/A           | 1922       | 6,825                   | Building      | Commerce/Trade      |
| 1901 | 8                | 308 ACADEMY AVENUE | 15228    | 0142-H-00284  | Non-contributing | N/A           | 1957       | 9,943                   | Building      | Commerce/Trade      |
| 1902 | 8                | 260 ATLANTA DRIVE  | 15228    | 0142-H-00124  | Contributing     | N/A           | 1928       | 6,794                   | Building      | Domestic            |
| 1903 | 8                | 264 ATLANTA DRIVE  | 15228    | 0142-H-00126  | Contributing     | N/A           | 1934       | 6,783                   | Building      | Domestic            |
| 1904 | 8                | 266 ATLANTA DRIVE  | 15228    | 0142-H-00128  | Contributing     | N/A           | 1930       | 6,636                   | Building      | Domestic            |
| 1905 | 8                | 269 ATLANTA DRIVE  | 15228    | 0142-M-00266  | Contributing     | N/A           | 1930       | 7,313                   | Building      | Domestic            |
| 1906 | 8                | 270 ATLANTA DRIVE  | 15228    | 0142-H-00130  | Contributing     | N/A           | 1927       | 5,651                   | Building      | Domestic            |
| 1907 | 8                | 271 ATLANTA DRIVE  | 15228    | 0142-M-00264  | Contributing     | N/A           | 1927       | 9,369                   | Building      | Domestic            |
| 1908 | 8                | 330 ATLANTA DRIVE  | 15228    | 0142-M-00034  | Contributing     | N/A           | 1930       | 15,528                  | Building      | Domestic            |
| 1909 | 8                | 331 ATLANTA DRIVE  | 15228    | 0142-M-00086  | Contributing     | N/A           | 1940       | 10,456                  | Building      | Domestic            |
| 1910 | 8                | 332 ATLANTA DRIVE  | 15228    | 0142-M-00036  | Non-contributing | N/A           | 1948       | 8,871                   | Building      | Domestic            |
| 1911 | 8                | 335 ATLANTA DRIVE  | 15228    | 0142-M-00084  | Contributing     | N/A           | 1930       | 9,228                   | Building      | Domestic            |
| 1912 | 8                | 336 ATLANTA DRIVE  | 15228    | 0142-M-00038  | Contributing     | N/A           | 1931       | 8,967                   | Building      | Domestic            |
| 1913 | 8                | 339 ATLANTA DRIVE  | 15228    | 0142-M-00082  | Contributing     | N/A           | 1943       | 8,746                   | Building      | Domestic            |
| 1914 | 8                | 340 ATLANTA DRIVE  | 15228    | 0142-M-00040  | Non-contributing | N/A           | 1950       | 9,120                   | Building      | Domestic            |
| 1915 | 8                | 343 ATLANTA DRIVE  | 15228    | 0142-M-00080  | Contributing     | N/A           | 1940       | 9,746                   | Building      | Domestic            |
| 1916 | 8                | 346 ATLANTA DRIVE  | 15228    | 0142-M-00042  | Contributing     | N/A           | 1925       | 8,972                   | Building      | Domestic            |
| 1917 | 8                | 348 ATLANTA DRIVE  | 15228    | 0142-M-00044  | Contributing     | N/A           | 1925       | 9,179                   | Building      | Domestic            |
| 1918 | 8                | 350 ATLANTA DRIVE  | 15228    | 0142-L-00232  | Non-contributing | N/A           | 1948       | 8,699                   | Building      | Domestic            |

|      | A                | B                   | C        | D             | E                | F             | G          | H                       | K             | L                  |
|------|------------------|---------------------|----------|---------------|------------------|---------------|------------|-------------------------|---------------|--------------------|
| 1    | Map Sheet Number | Property Address    | Zip Code | Tax Parcel ID | NRHP Status      | Historic Name | Year Built | Lot Size (Approx. SqFt) | Resource Type | Current Function   |
| 1919 | 8                | 351 ATLANTA DRIVE   | 15228    | 0142-M-00052  | Non-contributing | N/A           | 1952       | 8,224                   | Building      | Domestic           |
| 1920 | 8                | 362 ATLANTA DRIVE   | 15228    | 0142-L-00230  | Contributing     | N/A           | 1930       | 9,063                   | Building      | Domestic           |
| 1921 | 8                | 363 ATLANTA DRIVE   | 15228    | 0142-M-00050  | Contributing     | N/A           | 1937       | 9,000                   | Building      | Domestic           |
| 1922 | 8                | 366 ATLANTA DRIVE   | 15228    | 0142-L-00228  | Non-contributing | N/A           | 1948       | 9,092                   | Building      | Domestic           |
| 1923 | 8                | 369 ATLANTA DRIVE   | 15228    | 0142-M-00048  | Non-contributing | N/A           | 1951       | 9,000                   | Building      | Domestic           |
| 1924 | 8                | 370 ATLANTA DRIVE   | 15228    | 0142-L-00226  | Non-contributing | N/A           | 1960       | 8,805                   | Building      | Domestic           |
| 1925 | 8                | 373 ATLANTA DRIVE   | 15228    | 0142-L-00236  | Contributing     | N/A           | 1929       | 9,000                   | Building      | Domestic           |
| 1926 | 8                | 377 ATLANTA DRIVE   | 15228    | 0142-L-00238  | Non-contributing | N/A           | 1952       | 9,000                   | Building      | Domestic           |
| 1927 | 8                | 381 ATLANTA DRIVE   | 15228    | 0142-R-00274  | Non-contributing | N/A           | 1948       | 9,000                   | Building      | Domestic           |
| 1928 | 8                | 383 ATLANTA DRIVE   | 15228    | 0142-R-00272  | Non-contributing | N/A           | 1948       | 8,550                   | Building      | Domestic           |
| 1929 | 8                | 270 BAYWOOD AVENUE  | 15228    | 0142-M-00246  | Contributing     | N/A           | 1927       | 5,380                   | Building      | Domestic           |
| 1930 | 8                | 272 BAYWOOD AVENUE  | 15228    | 0142-M-00248  | Contributing     | N/A           | 1925       | 5,632                   | Building      | Domestic           |
| 1931 | 8                | 234 CEDAR BOULEVARD | 15228    | 0142-H-00206  | Contributing     | N/A           | 1930       | 6,750                   | Building      | Domestic           |
| 1932 | 8                | 238 CEDAR BOULEVARD | 15228    | 0142-H-00208  | Contributing     | N/A           | 1905       | 6,750                   | Building      | Domestic           |
| 1933 | 8                | 242 CEDAR BOULEVARD | 15228    | 0142-H-00210  | Contributing     | N/A           | 1925       | 6,750                   | Building      | Domestic           |
| 1934 | 8                | 245 CEDAR BOULEVARD | 15228    | 0142-H-00152  | Contributing     | N/A           | 1925       | 10,913                  | Building      | Domestic           |
| 1935 | 8                | 246 CEDAR BOULEVARD | 15228    | 0142-H-00212  | Contributing     | N/A           | 1920       | 6,750                   | Building      | Domestic           |
| 1936 | 8                | 250 CEDAR BOULEVARD | 15228    | 0142-H-00214  | Non-contributing | N/A           | 1964       | 6,750                   | Building      | Domestic           |
| 1937 | 8                | 256 CEDAR BOULEVARD | 15228    | 0142-H-00216  | Contributing     | N/A           | 1910       | 6,750                   | Building      | Domestic           |
| 1938 | 8                | 258 CEDAR BOULEVARD | 15228    | 0142-H-00218  | Contributing     | N/A           | 1925       | 6,750                   | Building      | Domestic           |
| 1939 | 8                | 260 CEDAR BOULEVARD | 15228    | 0142-H-00220  | Contributing     | N/A           | 1929       | 6,750                   | Building      | Commerce/<br>Trade |
| 1940 | 8                | 261 CEDAR BOULEVARD | 15228    | 0142-H-00150  | Contributing     | N/A           | 1933       | 7,494                   | Building      | Domestic           |
| 1941 | 8                | 265 CEDAR BOULEVARD | 15228    | 0142-H-00148  | Contributing     | N/A           | 1926       | 7,390                   | Building      | Domestic           |
| 1942 | 8                | 269 CEDAR BOULEVARD | 15228    | 0142-H-00146  | Contributing     | N/A           | 1926       | 5,641                   | Building      | Domestic           |
| 1943 | 8                | 271 CEDAR BOULEVARD | 15228    | 0142-H-00144  | Contributing     | N/A           | 1930       | 5,393                   | Building      | Domestic           |
| 1944 | 8                | 321 CEDAR BOULEVARD | 15228    | 0142-M-00014  | Contributing     | N/A           | 1925       | 9,364                   | Building      | Domestic           |
| 1945 | 8                | 325 CEDAR BOULEVARD | 15228    | 0142-M-00012  | Contributing     | N/A           | 1930       | 9,014                   | Building      | Domestic           |
| 1946 | 8                | 331 CEDAR BOULEVARD | 15228    | 0142-M-00010  | Contributing     | N/A           | 1936       | 9,034                   | Building      | Domestic           |
| 1947 | 8                | 335 CEDAR BOULEVARD | 15228    | 0142-M-00008  | Contributing     | N/A           | 1920       | 8,920                   | Building      | Domestic           |
| 1948 | 8                | 341 CEDAR BOULEVARD | 15228    | 0142-L-00196  | Contributing     | N/A           | 1920       | 8,871                   | Building      | Domestic           |
| 1949 | 8                | 343 CEDAR BOULEVARD | 15228    | 0142-L-00198  | Contributing     | N/A           | 1940       | 8,954                   | Building      | Domestic           |
| 1950 | 8                | 347 CEDAR BOULEVARD | 15228    | 0142-L-00200  | Non-contributing | N/A           | 1950       | 8,929                   | Building      | Domestic           |
| 1951 | 8                | 349 CEDAR BOULEVARD | 15228    | 0142-L-00202  | Non-contributing | N/A           | 1950       | 9,008                   | Building      | Domestic           |
| 1952 | 8                | 355 CEDAR BOULEVARD | 15228    | 0142-L-00204  | Non-contributing | N/A           | 1954       | 8,503                   | Building      | Domestic           |
| 1953 | 8                | 357 CEDAR BOULEVARD | 15228    | 0142-L-00206  | Non-contributing | N/A           | 1952       | 9,069                   | Building      | Domestic           |
| 1954 | 8                | 359 CEDAR BOULEVARD | 15228    | 0142-L-00208  | Non-contributing | N/A           | 1950       | 8,998                   | Building      | Domestic           |



|      | A                | B                   | C        | D             | E                | F                            | G          | H                       | K             | L                  |
|------|------------------|---------------------|----------|---------------|------------------|------------------------------|------------|-------------------------|---------------|--------------------|
| 1    | Map Sheet Number | Property Address    | Zip Code | Tax Parcel ID | NRHP Status      | Historic Name                | Year Built | Lot Size (Approx. SqFt) | Resource Type | Current Function   |
| 1955 | 8                | 363 CEDAR BOULEVARD | 15228    | 0142-L-00210  | Non-contributing | N/A                          | 1948       | 9,088                   | Building      | Domestic           |
| 1956 | 8                | 367 CEDAR BOULEVARD | 15228    | 0142-L-00214  | Non-contributing | Mt. Lebanon Christian Church | 1951       | 48,748                  | Building      | Religion           |
| 1957 | 8                | 181 COCHRAN ROAD    | 15228    | 0142-S-00068  | Contributing     | N/A                          | 1922       | 33,202                  | Building      | Domestic           |
| 1958 | 8                | 191 COCHRAN ROAD    | 15228    | 0142-M-00122  | Contributing     | N/A                          | 1910       | 27,141                  | Building      | Domestic           |
| 1959 | 8                | 200 COCHRAN ROAD    | 15228    | 0142-M-00194  | Contributing     | N/A                          | 1926       | 7,144                   | Building      | Domestic           |
| 1960 | 8                | 201 COCHRAN ROAD    | 15228    | 0142-M-00114  | Contributing     | N/A                          | 1926       | 27,257                  | Building      | Domestic           |
| 1961 | 8                | 204 COCHRAN ROAD    | 15228    | 0142-M-00196  | Contributing     | N/A                          | 1926       | 7,322                   | Building      | Domestic           |
| 1962 | 8                | 210 COCHRAN ROAD    | 15228    | 0142-M-00198  | Contributing     | N/A                          | 1925       | 7,072                   | Building      | Domestic           |
| 1963 | 8                | 211 COCHRAN ROAD    | 15228    | 0142-M-00110  | Contributing     | N/A                          | 1922       | 12,813                  | Building      | Domestic           |
| 1964 | 8                | 212 COCHRAN ROAD    | 15228    | 0142-M-00200  | Contributing     | N/A                          | 1925       | 7,336                   | Building      | Domestic           |
| 1965 | 8                | 213 COCHRAN ROAD    | 15228    | 0142-M-00106  | Non-contributing | N/A                          | 1955       | 12,474                  | Building      | Domestic           |
| 1966 | 8                | 214 COCHRAN ROAD    | 15228    | 0142-M-00202  | Contributing     | N/A                          | 1940       | 8,332                   | Building      | Domestic           |
| 1967 | 8                | 217 COCHRAN ROAD    | 15228    | 0142-M-00104  | Non-contributing | N/A                          | 1968       | 9,771                   | Building      | Domestic           |
| 1968 | 8                | 220 COCHRAN ROAD    | 15228    | 0142-M-00252  | Contributing     | N/A                          | 1929       | 6,879                   | Building      | Domestic           |
| 1969 | 8                | 221 COCHRAN ROAD    | 15228    | 0142-M-00098  | Contributing     | N/A                          | 1926       | 12,166                  | Building      | Domestic           |
| 1970 | 8                | 224 COCHRAN ROAD    | 15228    | 0142-M-00254  | Contributing     | N/A                          | 1925       | 7,126                   | Building      | Domestic           |
| 1971 | 8                | 227 COCHRAN ROAD    | 15228    | 0142-M-00094  | Contributing     | N/A                          | 1927       | 12,864                  | Building      | Domestic           |
| 1972 | 8                | 228 COCHRAN ROAD    | 15228    | 0142-M-00256  | Contributing     | N/A                          | 1932       | 7,183                   | Building      | Domestic           |
| 1973 | 8                | 231 COCHRAN ROAD    | 15228    | 0142-M-00092  | Non-contributing | N/A                          | 1965       | 10,340                  | Building      | Domestic           |
| 1974 | 8                | 235 COCHRAN ROAD    | 15228    | 0142-M-00090  | Contributing     | N/A                          | 1927       | 9,784                   | Building      | Domestic           |
| 1975 | 8                | 242 COCHRAN ROAD    | 15228    | 0142-M-00258  | Contributing     | N/A                          | 1927       | 7,444                   | Building      | Domestic           |
| 1976 | 8                | 245 COCHRAN ROAD    | 15228    | 0142-M-00028  | Contributing     | N/A                          | 1928       | 12,293                  | Building      | Domestic           |
| 1977 | 8                | 246 COCHRAN ROAD    | 15228    | 0142-M-00260  | Contributing     | N/A                          | 1920       | 9,592                   | Building      | Domestic           |
| 1978 | 8                | 250 COCHRAN ROAD    | 15228    | 0142-M-00276  | Non-contributing | N/A                          | 1947       | 7,211                   | Building      | Domestic           |
| 1979 | 8                | 251 COCHRAN ROAD    | 15228    | 0142-M-00026  | Contributing     | N/A                          | 1935       | 10,359                  | Building      | Domestic           |
| 1980 | 8                | 254 COCHRAN ROAD    | 15228    | 0142-H-00134  | Non-contributing | N/A                          | 1953       | 7,282                   | Building      | Domestic           |
| 1981 | 8                | 258 COCHRAN ROAD    | 15228    | 0142-H-00136  | Contributing     | N/A                          | 1923       | 7,175                   | Building      | Domestic           |
| 1982 | 8                | 262 COCHRAN ROAD    | 15228    | 0142-H-00138  | Contributing     | N/A                          | 1930       | 7,107                   | Building      | Domestic           |
| 1983 | 8                | 265 COCHRAN ROAD    | 15228    | 0142-M-00020  | Contributing     | N/A                          | 1925       | 10,063                  | Building      | Domestic           |
| 1984 | 8                | 266 COCHRAN ROAD    | 15228    | 0142-H-00140  | Contributing     | N/A                          | 1920       | 9,727                   | Building      | Domestic           |
| 1985 | 8                | 267 COCHRAN ROAD    | 15228    | 0142-M-00022  | Contributing     | N/A                          | 1925       | 15,153                  | Building      | Domestic           |
| 1986 | 8                | 273 COCHRAN ROAD    | 15228    | 0142-H-00086  | Non-contributing | N/A                          | 1956       | 14,857                  | Building      | Domestic           |
| 1987 | 8                | 300 COCHRAN ROAD    | 15228    | 0142-H-00224  | Non-contributing | N/A                          | ca. 2000   | 10,794                  | Building      | Commerce/<br>Trade |
| 1988 | 8                | 304 COCHRAN ROAD    | 15228    | 0142-H-00232  | Non-contributing | N/A                          | ca. 2000   | 8,137                   | Building      | Commerce/<br>Trade |

|      | A                      | B                    | C           | D             | E                | F                             | G             | H                             | K                | L                      |
|------|------------------------|----------------------|-------------|---------------|------------------|-------------------------------|---------------|-------------------------------|------------------|------------------------|
| 1    | Map<br>Sheet<br>Number | Property Address     | Zip<br>Code | Tax Parcel ID | NRHP Status      | Historic Name                 | Year<br>Built | Lot Size<br>(Approx.<br>SqFt) | Resource<br>Type | Current<br>Function    |
| 1989 | 8                      | 716 HOLLYCREST DRIVE | 15228       | 0142-R-00230  | Contributing     | N/A                           | 1940          | 7,500                         | Building         | Domestic               |
| 1990 | 8                      | 723 HOLLYCREST DRIVE | 15228       | 0142-R-00268  | Non-contributing | N/A                           | 1940          | 9,097                         | Building         | Domestic               |
| 1991 | 8                      | 837 TOWERCREST DRIVE | 15228       | 0142-M-00076  | Non-contributing | N/A                           | 1982          | 7,677                         | Building         | Domestic               |
| 1992 | 8                      | 841 TOWERCREST DRIVE | 15228       | 0142-M-00074  | Non-contributing | N/A                           | 1959          | 10,772                        | Building         | Domestic               |
| 1993 | 8                      | 842 TOWERCREST DRIVE | 15228       | 0142-M-00056  | Non-contributing | N/A                           | 1972          | 14,059                        | Building         | Domestic               |
| 1994 | 8                      | 845 TOWERCREST DRIVE | 15228       | 0142-M-00072  | Non-contributing | N/A                           | 1945          | 13,996                        | Building         | Domestic               |
| 1995 | 8                      | 846 TOWERCREST DRIVE | 15228       | 0142-M-00058  | Non-contributing | N/A                           | 1949          | 12,488                        | Building         | Domestic               |
| 1996 | 8                      | 847 TOWERCREST DRIVE | 15228       | 0142-M-00068  | Non-contributing | N/A                           | 1950          | 7,790                         | Building         | Domestic               |
| 1997 | 8                      | 848 TOWERCREST DRIVE | 15228       | 0142-S-00038  | Non-contributing | N/A                           | 1947          | 5,157                         | Building         | Domestic               |
| 1998 | 8                      | 851 TOWERCREST DRIVE | 15228       | 0142-S-00044  | Non-contributing | N/A                           | 1949          | 6,297                         | Building         | Domestic               |
| 1999 | 8                      | 859 TOWERCREST DRIVE | 15228       | 0142-S-00046  | Non-contributing | N/A                           | 1957          | 12,594                        | Building         | Domestic               |
| 2000 | 9                      | 17 ACADEMY AVENUE    | 15228       | 0141-B-00130  | Non-contributing | Parking lot                   | ca. 2005      | 42,529                        | Site             | Transportation         |
| 2001 | 9                      | 37 ACADEMY AVENUE    | 15228       | 0141-A-00046  | Non-contributing | Apartments                    | 1975          | 12,247                        | Building         | Domestic -<br>Multiple |
| 2002 | 9                      | 45 ACADEMY AVENUE    | 15228       | 0141-A-00048  | Contributing     | N/A                           | 1915          | 7,039                         | Building         | Domestic               |
| 2003 | 9                      | 53 ACADEMY AVENUE    | 15228       | 0141-A-00054  | Non-contributing | Executive House<br>Apartments | 1964          | 21,106                        | Building         | Domestic -<br>Multiple |
| 2004 | 9                      | 61 ACADEMY AVENUE    | 15228       | 0141-A-00056  | Contributing     | N/A                           | 1920          | 7,043                         | Building         | Domestic               |
| 2005 | 9                      | 65 ACADEMY AVENUE    | 15228       | 0141-A-00058  | Contributing     | N/A                           | 1909          | 8,923                         | Building         | Domestic               |
| 2006 | 9                      | 103 ACADEMY AVENUE   | 15228       | 0141-A-00062  | Contributing     | N/A                           | 1934          | 11,343                        | Building         | Domestic               |
| 2007 | 9                      | 111 ACADEMY AVENUE   | 15228       | 0141-A-00065  | Contributing     | N/A                           | 1929          | 10,191                        | Building         | Domestic               |
| 2008 | 9                      | 115 ACADEMY AVENUE   | 15228       | 0141-A-00067  | Contributing     | N/A                           | 1927          | 6,846                         | Building         | Domestic               |
| 2009 | 9                      | 119 ACADEMY AVENUE   | 15228       | 0141-A-00069  | Contributing     | N/A                           | 1915          | 6,883                         | Building         | Domestic               |
| 2010 | 9                      | 121 ACADEMY AVENUE   | 15228       | 0141-A-00071  | Contributing     | N/A                           | 1928          | 6,626                         | Building         | Domestic               |
| 2011 | 9                      | 127 ACADEMY AVENUE   | 15228       | 0141-A-00073  | Contributing     | Duplex                        | 1939          | 6,766                         | Building         | Domestic -<br>Multiple |
| 2012 | 9                      | 131 ACADEMY AVENUE   | 15228       | 0141-A-00075  | Contributing     | N/A                           | 1910          | 6,809                         | Building         | Domestic               |
| 2013 | 9                      | 135 ACADEMY AVENUE   | 15228       | 0141-A-00077  | Contributing     | N/A                           | 1915          | 6,733                         | Building         | Domestic               |



|      | A                      | B                  | C           | D                 | E                | F             | G             | H                             | K                | L                      |
|------|------------------------|--------------------|-------------|-------------------|------------------|---------------|---------------|-------------------------------|------------------|------------------------|
| 1    | Map<br>Sheet<br>Number | Property Address   | Zip<br>Code | Tax Parcel ID     | NRHP Status      | Historic Name | Year<br>Built | Lot Size<br>(Approx.<br>SqFt) | Resource<br>Type | Current<br>Function    |
| 2014 | 9                      | 137 ACADEMY AVENUE | 15228       | 0141-A-00079      | Contributing     | N/A           | 1920          | 6,719                         | Building         | Domestic               |
| 2015 | 9                      | 143 ACADEMY AVENUE | 15228       | 0141-A-00081      | Contributing     | N/A           | 1920          | 7,020                         | Building         | Domestic               |
| 2016 | 9                      | 201 ACADEMY AVENUE | 15228       | 0142-D-00038      | Contributing     | N/A           | 1925          | 12,560                        | Building         | Domestic               |
| 2017 | 9                      | 211 ACADEMY AVENUE | 15228       | 0142-H-00264      | Contributing     | N/A           | 1927          | 6,809                         | Building         | Domestic               |
| 2018 | 9                      | 215 ACADEMY AVENUE | 15228       | 0142-H-00262      | Contributing     | N/A           | 1929          | 6,756                         | Building         | Domestic               |
| 2019 | 9                      | 223 ACADEMY AVENUE | 15228       | 0142-H-00260      | Contributing     | N/A           | 1924          | 6,754                         | Building         | Domestic               |
| 2020 | 9                      | 224 ACADEMY AVENUE | 15228       | 0142-D-00046      | Non-contributing | Duplex        | 1950          | 6,750                         | Building         | Domestic -<br>Multiple |
| 2021 | 9                      | 225 ACADEMY AVENUE | 15228       | 0142-H-00258      | Contributing     | N/A           | 1917          | 6,936                         | Building         | Domestic               |
| 2022 | 9                      | 227 ACADEMY AVENUE | 15228       | 0142-H-00255      | Contributing     | N/A           | 1920          | 10,127                        | Building         | Domestic               |
| 2023 | 9                      | 228 ACADEMY AVENUE | 15228       | 0142-D-00044      | Contributing     | N/A           | 1924          | 13,500                        | Building         | Domestic               |
| 2024 | 9                      | 235 ACADEMY AVENUE | 15228       | 0142-H-00252      | Contributing     | N/A           | 1920          | 10,125                        | Building         | Domestic               |
| 2025 | 9                      | 201 ALFRED STREET  | 15228       | 0141-F-00200-0006 | Non-contributing | N/A           | 1978          | 583                           | Building         | Domestic               |
| 2026 | 9                      | 205 ALFRED STREET  | 15228       | 0141-F-00200-0007 | Non-contributing | N/A           | 1978          | 600                           | Building         | Domestic               |
| 2027 | 9                      | 231 ATLANTA DRIVE  | 15228       | 0142-H-00106      | Contributing     | N/A           | 1930          | 10,357                        | Building         | Domestic               |
| 2028 | 9                      | 235 ATLANTA DRIVE  | 15228       | 0142-H-00104      | Contributing     | N/A           | 1930          | 7,343                         | Building         | Domestic               |
| 2029 | 9                      | 236 ATLANTA DRIVE  | 15228       | 0142-H-00112      | Contributing     | N/A           | 1930          | 10,601                        | Building         | Domestic               |
| 2030 | 9                      | 239 ATLANTA DRIVE  | 15228       | 0142-H-00102      | Contributing     | N/A           | 1930          | 6,890                         | Building         | Domestic               |
| 2031 | 9                      | 240 ATLANTA DRIVE  | 15228       | 0142-H-00114      | Contributing     | N/A           | 1926          | 6,683                         | Building         | Domestic               |
| 2032 | 9                      | 242 ATLANTA DRIVE  | 15228       | 0142-H-00116      | Contributing     | N/A           | 1930          | 6,860                         | Building         | Domestic               |
| 2033 | 9                      | 245 ATLANTA DRIVE  | 15228       | 0142-H-00100      | Contributing     | N/A           | 1924          | 7,261                         | Building         | Domestic               |
| 2034 | 9                      | 246 ATLANTA DRIVE  | 15228       | 0142-H-00118      | Contributing     | N/A           | 1930          | 6,636                         | Building         | Domestic               |
| 2035 | 9                      | 249 ATLANTA DRIVE  | 15228       | 0142-H-00098      | Contributing     | N/A           | 1929          | 7,304                         | Building         | Domestic               |
| 2036 | 9                      | 250 ATLANTA DRIVE  | 15228       | 0142-H-00120      | Contributing     | N/A           | 1930          | 6,597                         | Building         | Domestic               |
| 2037 | 9                      | 251 ATLANTA DRIVE  | 15228       | 0142-H-00096      | Contributing     | N/A           | 1928          | 7,167                         | Building         | Domestic               |
| 2038 | 9                      | 253 ATLANTA DRIVE  | 15228       | 0142-H-00094      | Contributing     | N/A           | 1930          | 7,289                         | Building         | Domestic               |
| 2039 | 9                      | 254 ATLANTA DRIVE  | 15228       | 0142-H-00122      | Contributing     | N/A           | 1930          | 6,784                         | Building         | Domestic               |
| 2040 | 9                      | 261 ATLANTA DRIVE  | 15228       | 0142-M-00270      | Contributing     | N/A           | 1928          | 7,109                         | Building         | Domestic               |
| 2041 | 9                      | 265 ATLANTA DRIVE  | 15228       | 0142-M-00268      | Contributing     | N/A           | 1930          | 7,344                         | Building         | Domestic               |
| 2042 | 9                      | 94 ATLANTA PLACE   | 15228       | 0141-E-00263      | Contributing     | N/A           | 1920          | 9,731                         | Building         | Domestic               |
| 2043 | 9                      | 96 ATLANTA PLACE   | 15228       | 0141-E-00261      | Contributing     | Duplex        | 1935          | 5,998                         | Building         | Domestic -<br>Multiple |
| 2044 | 9                      | 102 ATLANTA PLACE  | 15228       | 0141-E-00259      | Contributing     | N/A           | 1902          | 6,002                         | Building         | Domestic               |
| 2045 | 9                      | 104 ATLANTA PLACE  | 15228       | 0141-E-00257      | Contributing     | N/A           | 1928          | 5,834                         | Building         | Domestic               |
| 2046 | 9                      | 110 ATLANTA PLACE  | 15228       | 0141-E-00255      | Contributing     | N/A           | 1915          | 5,963                         | Building         | Domestic               |

|      | A                | B                  | C        | D                 | E                | F                        | G          | H                       | K             | L                   |
|------|------------------|--------------------|----------|-------------------|------------------|--------------------------|------------|-------------------------|---------------|---------------------|
| 1    | Map Sheet Number | Property Address   | Zip Code | Tax Parcel ID     | NRHP Status      | Historic Name            | Year Built | Lot Size (Approx. SqFt) | Resource Type | Current Function    |
| 2047 | 9                | 112 ATLANTA PLACE  | 15228    | 0141-E-00254      | Contributing     | Duplex                   | 1927       | 2,969                   | Building      | Domestic - Multiple |
| 2048 | 9                | 113 ATLANTA PLACE  | 15228    | 0141-E-00230      | Contributing     | N/A                      | 1929       | 6,839                   | Building      | Domestic            |
| 2049 | 9                | 114 ATLANTA PLACE  | 15228    | 0141-E-00253      | Contributing     | Duplex                   | 1927       | 2,982                   | Building      | Domestic - Multiple |
| 2050 | 9                | 116 ATLANTA PLACE  | 15228    | 0141-E-00252      | Contributing     | Duplex                   | 1928       | 3,411                   | Building      | Domestic - Multiple |
| 2051 | 9                | 117 ATLANTA PLACE  | 15228    | 0141-E-00233      | Contributing     | N/A                      | 1926       | 6,447                   | Building      | Domestic            |
| 2052 | 9                | 118 ATLANTA PLACE  | 15228    | 0141-E-00248      | Contributing     | Duplex                   | 1928       | 2,456                   | Building      | Domestic - Multiple |
| 2053 | 9                | 119 ATLANTA PLACE  | 15228    | 0141-E-00235      | Contributing     | N/A                      | 1920       | 5,396                   | Building      | Domestic            |
| 2054 | 9                | 120 ATLANTA PLACE  | 15228    | 0141-E-00246      | Contributing     | N/A                      | 1930       | 5,976                   | Building      | Domestic            |
| 2055 | 9                | 125 ATLANTA PLACE  | 15228    | 0141-E-00238      | Contributing     | N/A                      | 1914       | 4,912                   | Building      | Domestic            |
| 2056 | 9                | 126 ATLANTA PLACE  | 15228    | 0141-E-00244      | Contributing     | N/A                      | 1915       | 6,021                   | Building      | Domestic            |
| 2057 | 9                | 128 ATLANTA PLACE  | 15228    | 0141-E-00242      | Contributing     | N/A                      | 1940       | 12,351                  | Building      | Domestic            |
| 2058 | 9                | 100 BAYWOOD AVENUE | 15228    | 0141-E-00269      | Contributing     | N/A                      | 1906       | 6,414                   | Building      | Domestic            |
| 2059 | 9                | 111 BAYWOOD AVENUE | 15228    | 0141-E-00130-0004 | Non-contributing | Apartments/ Condominiums | 1999       | 965                     | Building      | Domestic - Multiple |
| 2060 | 9                | 112 BAYWOOD AVENUE | 15228    | 0141-E-00266      | Contributing     | Duplex                   | 1923       | 5,667                   | Building      | Domestic - Multiple |
| 2061 | 9                | 113 BAYWOOD AVENUE | 15228    | 0141-E-00130-0003 | Non-contributing | Duplex                   | 1999       | 739                     | Building      | Domestic - Multiple |
| 2062 | 9                | 115 BAYWOOD AVENUE | 15228    | 0141-E-00130-0002 | Non-contributing | N/A                      | 1999       | 718                     | Building      | Domestic            |
| 2063 | 9                | 117 BAYWOOD AVENUE | 15228    | 0141-E-00130-0001 | Non-contributing | N/A                      | 1999       | 739                     | Building      | Domestic            |
| 2064 | 9                | 119 BAYWOOD AVENUE | 15228    | 0141-E-00136      | Contributing     | Baywood Apartments       | 1929       | 13,144                  | Building      | Domestic - Multiple |
| 2065 | 9                | 125 BAYWOOD AVENUE | 15228    | 0141-E-00141      | Contributing     | Baywood Apartments       | 1930       | 12,583                  | Building      | Domestic - Multiple |
| 2066 | 9                | 129 BAYWOOD AVENUE | 15228    | 0141-E-00156      | Non-contributing | Apartments/ Condominiums | 1955       | 31,624                  | Building      | Domestic - Multiple |
| 2067 | 9                | 140 BAYWOOD AVENUE | 15228    | 0141-E-00226      | Contributing     | N/A                      | 1925       | 4,172                   | Building      | Domestic            |
| 2068 | 9                | 142 BAYWOOD AVENUE | 15228    | 0141-E-00224      | Contributing     | N/A                      | 1925       | 4,211                   | Building      | Domestic            |
| 2069 | 9                | 146 BAYWOOD AVENUE | 15228    | 0141-E-00222      | Contributing     | N/A                      | 1929       | 4,223                   | Building      | Domestic            |
| 2070 | 9                | 150 BAYWOOD AVENUE | 15228    | 0141-E-00220      | Contributing     | N/A                      | 1925       | 4,596                   | Building      | Domestic            |
| 2071 | 9                | 222 BAYWOOD AVENUE | 15228    | 0141-E-00176      | Contributing     | N/A                      | 1925       | 9,782                   | Building      | Domestic            |



|      | A                      | B                               | C           | D             | E                | F                            | G             | H                             | K                | L                      |
|------|------------------------|---------------------------------|-------------|---------------|------------------|------------------------------|---------------|-------------------------------|------------------|------------------------|
| 1    | Map<br>Sheet<br>Number | Property Address                | Zip<br>Code | Tax Parcel ID | NRHP Status      | Historic Name                | Year<br>Built | Lot Size<br>(Approx.<br>SqFt) | Resource<br>Type | Current<br>Function    |
| 2072 | 9                      | 225 BAYWOOD AVENUE              | 15228       | 0141-J-00310  | Contributing     | N/A                          | 1925          | 12,020                        | Building         | Domestic               |
| 2073 | 9                      | 227 BAYWOOD AVENUE              | 15228       | 0141-J-00314  | Contributing     | N/A                          | 1926          | 6,721                         | Building         | Domestic               |
| 2074 | 9                      | 230 BAYWOOD AVENUE              | 15228       | 0141-J-00323  | Contributing     | N/A                          | 1930          | 6,847                         | Building         | Domestic               |
| 2075 | 9                      | 233 BAYWOOD AVENUE              | 15228       | 0141-J-00316  | Non-contributing | N/A                          | 1985          | 6,733                         | Building         | Domestic               |
| 2076 | 9                      | 236 BAYWOOD AVENUE              | 15228       | 0142-M-00228  | Contributing     | N/A                          | 1930          | 6,674                         | Building         | Domestic               |
| 2077 | 9                      | 239 BAYWOOD AVENUE              | 15228       | 0141-J-00318  | Contributing     | N/A                          | 1930          | 6,913                         | Building         | Domestic               |
| 2078 | 9                      | 240 BAYWOOD AVENUE              | 15228       | 0142-M-00230  | Contributing     | N/A                          | 1925          | 6,964                         | Building         | Domestic               |
| 2079 | 9                      | 241 BAYWOOD AVENUE              | 15228       | 0142-M-00224  | Contributing     | N/A                          | 1925          | 6,796                         | Building         | Domestic               |
| 2080 | 9                      | 243 BAYWOOD AVENUE              | 15228       | 0142-M-00222  | Contributing     | N/A                          | 1927          | 6,661                         | Building         | Domestic               |
| 2081 | 9                      | 244 BAYWOOD AVENUE              | 15228       | 0142-M-00232  | Contributing     | N/A                          | 1925          | 6,765                         | Building         | Domestic               |
| 2082 | 9                      | 245 BAYWOOD AVENUE              | 15228       | 0142-M-00220  | Contributing     | N/A                          | 1925          | 6,695                         | Building         | Domestic               |
| 2083 | 9                      | 246 BAYWOOD AVENUE              | 15228       | 0142-M-00234  | Contributing     | N/A                          | 1925          | 6,914                         | Building         | Domestic               |
| 2084 | 9                      | 247 BAYWOOD AVENUE              | 15228       | 0142-M-00218  | Contributing     | N/A                          | 1930          | 6,823                         | Building         | Domestic               |
| 2085 | 9                      | 249 BAYWOOD AVENUE              | 15228       | 0142-M-00216  | Contributing     | N/A                          | 1925          | 6,670                         | Building         | Domestic               |
| 2086 | 9                      | 250 BAYWOOD AVENUE              | 15228       | 0142-M-00236  | Contributing     | N/A                          | 1930          | 6,828                         | Building         | Domestic               |
| 2087 | 9                      | 256 BAYWOOD AVENUE              | 15228       | 0142-M-00238  | Contributing     | N/A                          | 1911          | 7,029                         | Building         | Domestic               |
| 2088 | 9                      | 260 BAYWOOD AVENUE              | 15228       | 0142-M-00240  | Contributing     | N/A                          | 1900          | 7,232                         | Building         | Domestic               |
| 2089 | 9                      | 261 BAYWOOD AVENUE              | 15228       | 0142-M-00214  | Contributing     | N/A                          | 1928          | 6,735                         | Building         | Domestic               |
| 2090 | 9                      | 262 BAYWOOD AVENUE              | 15228       | 0142-M-00242  | Contributing     | N/A                          | 1928          | 6,181                         | Building         | Domestic               |
| 2091 | 9                      | 263 BAYWOOD AVENUE              | 15228       | 0142-M-00212  | Contributing     | N/A                          | 1930          | 6,734                         | Building         | Domestic               |
| 2092 | 9                      | 264 BAYWOOD AVENUE              | 15228       | 0142-M-00244  | Contributing     | N/A                          | 1925          | 6,854                         | Building         | Domestic               |
| 2093 | 9                      | 267 BAYWOOD AVENUE              | 15228       | 0142-M-00210  | Contributing     | N/A                          | 1920          | 7,101                         | Building         | Domestic               |
| 2094 | 9                      | 273 BAYWOOD AVENUE              | 15228       | 0142-M-00208  | Contributing     | N/A                          | 1926          | 6,619                         | Building         | Domestic               |
| 2095 | 9                      | 275 BAYWOOD AVENUE              | 15228       | 0142-M-00206  | Contributing     | N/A                          | 1925          | 6,709                         | Building         | Domestic               |
| 2096 | 9                      | 200 BUCHANAN PLACE              | 15228       | 0141-K-00280  | Non-contributing | Apartments                   | 1949          | 30,278                        | Building         | Domestic -<br>Multiple |
| 2097 | 9                      | 211 BUCHANAN PLACE              | 15228       | 0141-K-00285  | Contributing     | Apartments                   | 1927          | 6,500                         | Building         | Domestic -<br>Multiple |
| 2098 | 9                      | 221 BUCHANAN PLACE              | 15228       | 0141-K-00287  | Contributing     | Buchanan Place<br>Apartments | 1939          | 20,893                        | Building         | Domestic -<br>Multiple |
| 2099 | 9                      | 51 CASTLE SHANNON<br>BOULEVARD  | 15228       | 0141-P-00245  | Contributing     | N/A                          | 1935          | 5,630                         | Building         | Domestic               |
| 2100 | 9                      | 101 CASTLE SHANNON<br>BOULEVARD | 15228       | 0141-P-00234  | Contributing     | N/A                          | 1919          | 7,310                         | Building         | Domestic               |
| 2101 | 9                      | 107 CASTLE SHANNON<br>BOULEVARD | 15228       | 0141-P-00232  | Contributing     | N/A                          | 1929          | 5,965                         | Building         | Domestic               |

|      | A                | B                            | C        | D                 | E                | F                                 | G          | H                       | K             | L                   |
|------|------------------|------------------------------|----------|-------------------|------------------|-----------------------------------|------------|-------------------------|---------------|---------------------|
| 1    | Map Sheet Number | Property Address             | Zip Code | Tax Parcel ID     | NRHP Status      | Historic Name                     | Year Built | Lot Size (Approx. SqFt) | Resource Type | Current Function    |
| 2102 | 9                | 111 CASTLE SHANNON BOULEVARD | 15228    | 0141-P-00230      | Contributing     | N/A                               | 1923       | 6,475                   | Building      | Domestic            |
| 2103 | 9                | 113 CASTLE SHANNON BOULEVARD | 15228    | 0141-K-00335      | Contributing     | N/A                               | 1925       | 6,112                   | Building      | Domestic            |
| 2104 | 9                | 159 CASTLE SHANNON BOULEVARD | 15228    | 0141-K-00337      | Contributing     | N/A                               | 1920       | 5,364                   | Building      | Domestic            |
| 2105 | 9                | 163 CASTLE SHANNON BOULEVARD | 15228    | 0141-K-00339      | Contributing     | N/A                               | 1925       | 5,602                   | Building      | Domestic            |
| 2106 | 9                | 167 CASTLE SHANNON BOULEVARD | 15228    | 0141-K-00341      | Contributing     | N/A                               | 1919       | 7,394                   | Building      | Domestic            |
| 2107 | 9                | 20 CEDAR BOULEVARD           | 15228    | 0141-E-00050      | Non-contributing | Mt. Lebanon Professional Building | 1957       | 13,320                  | Building      | Commerce/Trade      |
| 2108 | 9                | 29 CEDAR BOULEVARD           | 15228    | 0141-E-00119      | Contributing     | Cedar Hall Apartments             | 1928       | 13,156                  | Building      | Domestic - Multiple |
| 2109 | 9                | 30 CEDAR BOULEVARD           | 15228    | 0141-E-00045      | Non-contributing | Apartments                        | 1948       | 6,216                   | Building      | Domestic - Multiple |
| 2110 | 9                | 31 CEDAR BOULEVARD           | 15228    | 0141-E-00130-0007 | Non-contributing | N/A                               | 1999       | 764                     | Building      | Domestic            |
| 2111 | 9                | 33 CEDAR BOULEVARD           | 15228    | 0141-E-00130-0006 | Non-contributing | N/A                               | 1999       | 775                     | Building      | Domestic            |
| 2112 | 9                | 34 CEDAR BOULEVARD           | 15228    | 0141-E-00043      | Contributing     | N/A                               | 1921       | 3,910                   | Building      | Domestic            |
| 2113 | 9                | 35 CEDAR BOULEVARD           | 15228    | 0141-E-00130-0005 | Non-contributing | N/A                               | 1999       | 948                     | Building      | Domestic            |
| 2114 | 9                | 36 CEDAR BOULEVARD           | 15228    | 0141-E-00041      | Contributing     | N/A                               | 1924       | 3,578                   | Building      | Domestic            |
| 2115 | 9                | 38 CEDAR BOULEVARD           | 15228    | 0141-E-00039      | Contributing     | N/A                               | 1920       | 3,799                   | Building      | Domestic            |
| 2116 | 9                | 40 CEDAR BOULEVARD           | 15228    | 0141-E-00038      | Contributing     | Duplex                            | 1931       | 3,507                   | Building      | Domestic - Multiple |
| 2117 | 9                | 46 CEDAR BOULEVARD           | 15228    | 0141-E-00036      | Non-contributing | N/A                               | 1948       | 4,861                   | Building      | Domestic            |
| 2118 | 9                | 54 CEDAR BOULEVARD           | 15228    | 0141-E-00034      | Contributing     | N/A                               | 1923       | 4,056                   | Building      | Domestic            |
| 2119 | 9                | 56 CEDAR BOULEVARD           | 15228    | 0141-E-00032      | Contributing     | N/A                               | 1920       | 2,921                   | Building      | Domestic            |
| 2120 | 9                | 58 CEDAR BOULEVARD           | 15228    | 0141-E-00028      | Non-contributing | N/A                               | 1964       | 4,110                   | Building      | Domestic            |
| 2121 | 9                | 60 CEDAR BOULEVARD           | 15228    | 0141-E-00026      | Contributing     | N/A                               | 1910       | 4,676                   | Building      | Domestic            |
| 2122 | 9                | 61 CEDAR BOULEVARD           | 15228    | 0141-E-00276      | Contributing     | N/A                               | 1905       | 6,197                   | Building      | Domestic            |
| 2123 | 9                | 62 CEDAR BOULEVARD           | 15228    | 0141-E-00025      | Contributing     | N/A                               | 1924       | 6,737                   | Building      | Domestic            |
| 2124 | 9                | 101 CEDAR BOULEVARD          | 15228    | 0141-E-00278      | Contributing     | N/A                               | 1923       | 6,117                   | Building      | Domestic            |
| 2125 | 9                | 102 CEDAR BOULEVARD          | 15228    | 0141-E-00020      | Contributing     | N/A                               | 1928       | 13,826                  | Building      | Domestic            |
| 2126 | 9                | 103 CEDAR BOULEVARD          | 15228    | 0141-E-00280      | Contributing     | N/A                               | 1924       | 6,044                   | Building      | Domestic            |



|      | A                | B                   | C        | D             | E                | F             | G          | H                       | K             | L                   |
|------|------------------|---------------------|----------|---------------|------------------|---------------|------------|-------------------------|---------------|---------------------|
| 1    | Map Sheet Number | Property Address    | Zip Code | Tax Parcel ID | NRHP Status      | Historic Name | Year Built | Lot Size (Approx. SqFt) | Resource Type | Current Function    |
| 2127 | 9                | 107 CEDAR BOULEVARD | 15228    | 0141-E-00282  | Contributing     | Duplex        | 1910       | 5,949                   | Building      | Domestic - Multiple |
| 2128 | 9                | 110 CEDAR BOULEVARD | 15228    | 0141-E-00018  | Contributing     | N/A           | 1920       | 5,918                   | Building      | Domestic            |
| 2129 | 9                | 111 CEDAR BOULEVARD | 15228    | 0141-E-00284  | Contributing     | N/A           | 1905       | 6,041                   | Building      | Domestic            |
| 2130 | 9                | 114 CEDAR BOULEVARD | 15228    | 0141-E-00016  | Contributing     | N/A           | 1910       | 5,683                   | Building      | Domestic            |
| 2131 | 9                | 115 CEDAR BOULEVARD | 15228    | 0141-E-00286  | Contributing     | N/A           | 1908       | 5,891                   | Building      | Domestic            |
| 2132 | 9                | 116 CEDAR BOULEVARD | 15228    | 0141-E-00013  | Non-contributing | N/A           | 1920       | 9,189                   | Building      | Domestic            |
| 2133 | 9                | 119 CEDAR BOULEVARD | 15228    | 0141-E-00288  | Contributing     | N/A           | 1924       | 6,028                   | Building      | Domestic            |
| 2134 | 9                | 123 CEDAR BOULEVARD | 15228    | 0141-E-00290  | Contributing     | N/A           | 1930       | 5,920                   | Building      | Domestic            |
| 2135 | 9                | 126 CEDAR BOULEVARD | 15228    | 0141-E-00010  | Contributing     | N/A           | 1910       | 9,715                   | Building      | Domestic            |
| 2136 | 9                | 127 CEDAR BOULEVARD | 15228    | 0141-E-00292  | Contributing     | N/A           | 1901       | 6,046                   | Building      | Domestic            |
| 2137 | 9                | 130 CEDAR BOULEVARD | 15228    | 0141-E-00008  | Contributing     | N/A           | 1910       | 6,433                   | Building      | Domestic            |
| 2138 | 9                | 131 CEDAR BOULEVARD | 15228    | 0141-E-00294  | Contributing     | N/A           | 1905       | 6,010                   | Building      | Domestic            |
| 2139 | 9                | 133 CEDAR BOULEVARD | 15228    | 0141-E-00296  | Contributing     | Duplex        | 1930       | 5,831                   | Building      | Domestic - Multiple |
| 2140 | 9                | 134 CEDAR BOULEVARD | 15228    | 0141-E-00006  | Contributing     | N/A           | 1920       | 6,536                   | Building      | Domestic            |
| 2141 | 9                | 136 CEDAR BOULEVARD | 15228    | 0141-E-00004  | Contributing     | N/A           | 1924       | 6,901                   | Building      | Domestic            |
| 2142 | 9                | 137 CEDAR BOULEVARD | 15228    | 0141-E-00298  | Contributing     | N/A           | 1946       | 6,015                   | Building      | Domestic            |
| 2143 | 9                | 142 CEDAR BOULEVARD | 15228    | 0141-E-00002  | Contributing     | N/A           | 1910       | 7,100                   | Building      | Domestic            |
| 2144 | 9                | 143 CEDAR BOULEVARD | 15228    | 0141-E-00302  | Contributing     | Duplex        | 1930       | 6,749                   | Building      | Domestic - Multiple |
| 2145 | 9                | 149 CEDAR BOULEVARD | 15228    | 0142-H-00183  | Contributing     | N/A           | 1920       | 8,932                   | Building      | Domestic            |
| 2146 | 9                | 200 CEDAR BOULEVARD | 15228    | 0142-H-00188  | Contributing     | N/A           | 1914       | 11,025                  | Building      | Domestic            |
| 2147 | 9                | 204 CEDAR BOULEVARD | 15228    | 0142-H-00190  | Contributing     | N/A           | 1925       | 6,690                   | Building      | Domestic            |
| 2148 | 9                | 206 CEDAR BOULEVARD | 15228    | 0142-H-00192  | Contributing     | N/A           | 1910       | 6,767                   | Building      | Domestic            |
| 2149 | 9                | 212 CEDAR BOULEVARD | 15228    | 0142-H-00194  | Contributing     | N/A           | 1926       | 6,776                   | Building      | Domestic            |
| 2150 | 9                | 216 CEDAR BOULEVARD | 15228    | 0142-H-00196  | Contributing     | N/A           | 1910       | 6,606                   | Building      | Domestic            |
| 2151 | 9                | 220 CEDAR BOULEVARD | 15228    | 0142-H-00198  | Contributing     | N/A           | 1930       | 6,743                   | Building      | Domestic            |
| 2152 | 9                | 221 CEDAR BOULEVARD | 15228    | 0142-H-00164  | Contributing     | N/A           | 1926       | 7,407                   | Building      | Domestic            |
| 2153 | 9                | 226 CEDAR BOULEVARD | 15228    | 0142-H-00200  | Contributing     | N/A           | 1925       | 6,712                   | Building      | Domestic            |
| 2154 | 9                | 227 CEDAR BOULEVARD | 15228    | 0142-H-00162  | Contributing     | N/A           | 1925       | 7,602                   | Building      | Domestic            |
| 2155 | 9                | 228 CEDAR BOULEVARD | 15228    | 0142-H-00204  | Contributing     | N/A           | 1910       | 6,750                   | Building      | Domestic            |
| 2156 | 9                | 229 CEDAR BOULEVARD | 15228    | 0142-H-00160  | Contributing     | N/A           | 1916       | 7,405                   | Building      | Domestic            |
| 2157 | 9                | 235 CEDAR BOULEVARD | 15228    | 0142-H-00158  | Contributing     | N/A           | 1925       | 7,512                   | Building      | Domestic            |
| 2158 | 9                | 237 CEDAR BOULEVARD | 15228    | 0142-H-00155  | Contributing     | N/A           | 1925       | 11,135                  | Building      | Domestic            |
| 2159 | 9                | 101 CENTRAL SQUARE  | 15228    | 0141-F-00077  | Contributing     | Apartments    | 1927       | 5,372                   | Building      | Domestic - Multiple |

|      | A                | B                  | C        | D             | E                | F             | G          | H                       | K             | L                   |
|------|------------------|--------------------|----------|---------------|------------------|---------------|------------|-------------------------|---------------|---------------------|
| 1    | Map Sheet Number | Property Address   | Zip Code | Tax Parcel ID | NRHP Status      | Historic Name | Year Built | Lot Size (Approx. SqFt) | Resource Type | Current Function    |
| 2160 | 9                | 116 CENTRAL SQUARE | 15228    | 0141-K-00190  | Contributing     | Apartments    | 1928       | 4,354                   | Building      | Domestic - Multiple |
| 2161 | 9                | 119 CENTRAL SQUARE | 15228    | 0141-F-00079  | Contributing     | Apartments    | 1928       | 5,062                   | Building      | Domestic - Multiple |
| 2162 | 9                | 123 CENTRAL SQUARE | 15228    | 0141-F-00081  | Contributing     | Apartments    | 1926       | 4,519                   | Building      | Domestic - Multiple |
| 2163 | 9                | 125 CENTRAL SQUARE | 15228    | 0141-F-00083  | Contributing     | Apartments    | 1927       | 10,778                  | Building      | Domestic - Multiple |
| 2164 | 9                | 135 CENTRAL SQUARE | 15228    | 0141-K-00120  | Contributing     | Apartments    | 1928       | 4,471                   | Building      | Domestic - Multiple |
| 2165 | 9                | 141 CENTRAL SQUARE | 15228    | 0141-K-00123  | Contributing     | Apartments    | 1920       | 3,069                   | Building      | Domestic - Multiple |
| 2166 | 9                | 192 COCHRAN ROAD   | 15228    | 0142-M-00146  | Non-contributing | N/A           | 1975       | 19,906                  | Building      | Domestic            |
| 2167 | 9                | 196 COCHRAN ROAD   | 15228    | 0142-M-00148  | Non-contributing | N/A           | 1975       | 6,147                   | Building      | Domestic            |
| 2168 | 9                | 198 COCHRAN ROAD   | 15228    | 0142-M-00150  | Contributing     | N/A           | 1940       | 7,283                   | Building      | Domestic            |
| 2169 | 9                | 1 CORNELL PLACE    | 15228    | 0141-P-00252  | Non-contributing | N/A           | 1960       | 7,334                   | Building      | Domestic            |
| 2170 | 9                | 2 CORNELL PLACE    | 15228    | 0141-P-00247  | Contributing     | N/A           | 1934       | 6,475                   | Building      | Domestic            |
| 2171 | 9                | 4 CORNELL PLACE    | 15228    | 0141-K-00321  | Contributing     | N/A           | 1925       | 10,880                  | Building      | Domestic            |
| 2172 | 9                | 10 CORNELL PLACE   | 15228    | 0141-K-00316  | Contributing     | N/A           | 1928       | 7,330                   | Building      | Domestic            |
| 2173 | 9                | 12 CORNELL PLACE   | 15228    | 0141-K-00314  | Contributing     | N/A           | 1928       | 7,422                   | Building      | Domestic            |
| 2174 | 9                | 20 CORNELL PLACE   | 15228    | 0141-K-00312  | Contributing     | Apartments    | 1931       | 14,007                  | Building      | Domestic - Multiple |
| 2175 | 9                | 24 CORNELL PLACE   | 15228    | 0141-K-00304  | Contributing     | N/A           | 1923       | 7,294                   | Building      | Domestic            |
| 2176 | 9                | 30 CORNELL PLACE   | 15228    | 0141-K-00302  | Non-contributing | N/A           | 1915       | 7,521                   | Building      | Domestic            |
| 2177 | 9                | 36 CORNELL PLACE   | 15228    | 0141-K-00300  | Contributing     | Apartments    | 1927       | 12,840                  | Building      | Domestic - Multiple |
| 2178 | 9                | 666 FLORIDA AVENUE | 15228    | 0141-E-00111  | Contributing     | Apartments    | ca. 1945   | 13,154                  | Building      | Domestic - Multiple |
| 2179 | 9                | 667 FLORIDA AVENUE | 15228    | 0141-E-00068  | Non-contributing | Apartments    | 1947       | 13,807                  | Building      | Domestic - Multiple |
| 2180 | 9                | 670 FLORIDA AVENUE | 15228    | 0141-E-00109  | Contributing     | Apartments    | 1925       | 6,581                   | Building      | Domestic - Multiple |
| 2181 | 9                | 674 FLORIDA AVENUE | 15228    | 0141-E-00107  | Contributing     | Apartments    | 1930       | 6,634                   | Building      | Domestic - Multiple |
| 2182 | 9                | 677 FLORIDA AVENUE | 15228    | 0141-E-00066  | Contributing     | Apartments    | 1947       | 13,546                  | Building      | Domestic - Multiple |



|      | A                | B                    | C        | D                 | E                | F                    | G          | H                       | K             | L                   |
|------|------------------|----------------------|----------|-------------------|------------------|----------------------|------------|-------------------------|---------------|---------------------|
| 1    | Map Sheet Number | Property Address     | Zip Code | Tax Parcel ID     | NRHP Status      | Historic Name        | Year Built | Lot Size (Approx. SqFt) | Resource Type | Current Function    |
| 2183 | 9                | 680 FLORIDA AVENUE   | 15228    | 0141-E-00105      | Contributing     | Apartments           | 1930       | 6,858                   | Building      | Domestic - Multiple |
| 2184 | 9                | 684 FLORIDA AVENUE   | 15228    | 0141-E-00101      | Contributing     | Apartments           | 1925       | 19,232                  | Building      | Domestic - Multiple |
| 2185 | 9                | 690 FLORIDA AVENUE   | 15228    | 0141-E-00099      | Contributing     | Duplex               | 1925       | 8,533                   | Building      | Domestic - Multiple |
| 2186 | 9                | 694 FLORIDA AVENUE   | 15228    | 0141-E-00096      | Contributing     | Duplex               | 1934       | 6,660                   | Building      | Domestic - Multiple |
| 2187 | 9                | 705 FLORIDA AVENUE   | 15228    | 0141-E-00083      | Non-contributing | South Parking Garage | 1966       | 13,091                  | Structure     | Transportation      |
| 2188 | 9                | 724 FLORIDA AVENUE   | 15228    | 0141-J-00244      | Contributing     | N/A                  | 1920       | 6,433                   | Building      | Domestic            |
| 2189 | 9                | 731 FLORIDA AVENUE   | 15228    | 0141-J-00130      | Contributing     | N/A                  | 1930       | 6,725                   | Building      | Domestic            |
| 2190 | 9                | 735 FLORIDA AVENUE   | 15228    | 0141-J-00132      | Contributing     | N/A                  | 1940       | 6,871                   | Building      | Domestic            |
| 2191 | 9                | 740 FLORIDA AVENUE   | 15228    | 0141-J-00237      | Non-contributing | N/A                  | 1940       | 7,855                   | Building      | Domestic            |
| 2192 | 9                | 741 FLORIDA AVENUE   | 15228    | 0141-J-00134      | Contributing     | N/A                  | 1910       | 6,777                   | Building      | Domestic            |
| 2193 | 9                | 745 FLORIDA AVENUE   | 15228    | 0141-J-00136      | Non-contributing | N/A                  | 2002       | 6,693                   | Building      | Domestic            |
| 2194 | 9                | 749 FLORIDA AVENUE   | 15228    | 0141-J-00138      | Non-contributing | N/A                  | 1920       | 6,676                   | Building      | Domestic            |
| 2195 | 9                | 753 FLORIDA AVENUE   | 15228    | 0141-J-00140      | Contributing     | N/A                  | 1915       | 7,116                   | Building      | Domestic            |
| 2196 | 9                | 811 FLORIDA AVENUE   | 15228    | 0141-J-00155      | Non-contributing | N/A                  | 2007       | 6,881                   | Building      | Domestic            |
| 2197 | 9                | 815 FLORIDA AVENUE   | 15228    | 0141-J-00161      | Non-contributing | N/A                  | 1957       | 9,518                   | Building      | Domestic            |
| 2198 | 9                | 819 FLORIDA AVENUE   | 15228    | 0141-N-00181      | Non-contributing | N/A                  | 1960       | 8,656                   | Building      | Domestic            |
| 2199 | 9                | 824 FLORIDA AVENUE   | 15228    | 0141-J-00167      | Contributing     | N/A                  | 1930       | 4,347                   | Building      | Domestic            |
| 2200 | 9                | 826 FLORIDA AVENUE   | 15228    | 0141-J-00165      | Contributing     | N/A                  | 1921       | 4,463                   | Building      | Domestic            |
| 2201 | 9                | 828 FLORIDA AVENUE   | 15228    | 0141-N-00312      | Contributing     | N/A                  | 1929       | 3,546                   | Building      | Domestic            |
| 2202 | 9                | 830 FLORIDA AVENUE   | 15228    | 0141-N-00310      | Contributing     | N/A                  | 1936       | 3,528                   | Building      | Domestic            |
| 2203 | 9                | 832 FLORIDA AVENUE   | 15228    | 0141-N-00159      | Contributing     | N/A                  | 1928       | 3,327                   | Building      | Domestic            |
| 2204 | 9                | 101 LAWNCROFT AVENUE | 15228    | 0141-K-00175-A001 | Contributing     | N/A                  | 1940       | 305                     | Building      | Domestic            |
| 2205 | 9                | 212 LEBANON AVENUE   | 15228    | 0141-J-00144      | Contributing     | N/A                  | 1930       | 5,588                   | Building      | Domestic            |
| 2206 | 9                | 215 LEBANON AVENUE   | 15228    | 0141-J-00149      | Non-contributing | N/A                  | 1940       | 5,832                   | Building      | Domestic            |
| 2207 | 9                | 220 LEBANON AVENUE   | 15228    | 0141-J-00142      | Contributing     | N/A                  | 1921       | 4,039                   | Building      | Domestic            |
| 2208 | 9                | 221 LEBANON AVENUE   | 15228    | 0141-J-00153      | Non-contributing | N/A                  | 1948       | 5,930                   | Building      | Domestic            |
| 2209 | 9                | 226 LEBANON AVENUE   | 15228    | 0141-J-00235      | Contributing     | N/A                  | 1925       | 6,401                   | Building      | Domestic            |
| 2210 | 9                | 228 LEBANON AVENUE   | 15228    | 0141-J-00233      | Contributing     | N/A                  | 1925       | 6,480                   | Building      | Domestic            |
| 2211 | 9                | 230 LEBANON AVENUE   | 15228    | 0141-J-00231      | Contributing     | N/A                  | 1925       | 6,657                   | Building      | Domestic            |
| 2212 | 9                | 238 LEBANON AVENUE   | 15228    | 0141-J-00229      | Contributing     | N/A                  | 1915       | 6,682                   | Building      | Domestic            |
| 2213 | 9                | 240 LEBANON AVENUE   | 15228    | 0141-J-00227      | Contributing     | N/A                  | 1910       | 6,888                   | Building      | Domestic            |
| 2214 | 9                | 244 LEBANON AVENUE   | 15228    | 0141-J-00225      | Contributing     | N/A                  | 1921       | 6,753                   | Building      | Domestic            |

|      | A                | B                  | C        | D             | E                | F             | G          | H                       | K             | L                   |
|------|------------------|--------------------|----------|---------------|------------------|---------------|------------|-------------------------|---------------|---------------------|
| 1    | Map Sheet Number | Property Address   | Zip Code | Tax Parcel ID | NRHP Status      | Historic Name | Year Built | Lot Size (Approx. SqFt) | Resource Type | Current Function    |
| 2215 | 9                | 245 LEBANON AVENUE | 15228    | 0141-J-00178  | Contributing     | N/A           | 1906       | 8,093                   | Building      | Domestic            |
| 2216 | 9                | 248 LEBANON AVENUE | 15228    | 0141-J-00223  | Contributing     | N/A           | 1924       | 6,689                   | Building      | Domestic            |
| 2217 | 9                | 249 LEBANON AVENUE | 15228    | 0141-J-00184  | Contributing     | N/A           | 1910       | 13,728                  | Building      | Domestic            |
| 2218 | 9                | 254 LEBANON AVENUE | 15228    | 0141-J-00219  | Contributing     | N/A           | 1925       | 6,783                   | Building      | Domestic            |
| 2219 | 9                | 255 LEBANON AVENUE | 15228    | 0141-J-00187  | Contributing     | N/A           | 1940       | 9,117                   | Building      | Domestic            |
| 2220 | 9                | 258 LEBANON AVENUE | 15228    | 0141-J-00217  | Contributing     | N/A           | 1910       | 6,824                   | Building      | Domestic            |
| 2221 | 9                | 262 LEBANON AVENUE | 15228    | 0141-J-00215  | Non-contributing | N/A           | >1956      | 6,848                   | Building      | Domestic            |
| 2222 | 9                | 265 LEBANON AVENUE | 15228    | 0141-J-00193  | Contributing     | N/A           | 1908       | 12,875                  | Building      | Domestic            |
| 2223 | 9                | 269 LEBANON AVENUE | 15228    | 0141-J-00195  | Contributing     | N/A           | 1928       | 6,329                   | Building      | Domestic            |
| 2224 | 9                | 270 LEBANON AVENUE | 15228    | 0141-J-00208  | Contributing     | N/A           | 1903       | 19,570                  | Building      | Domestic            |
| 2225 | 9                | 271 LEBANON AVENUE | 15228    | 0141-J-00199  | Contributing     | N/A           | 1930       | 5,552                   | Building      | Domestic            |
| 2226 | 9                | 273 LEBANON AVENUE | 15228    | 0141-J-00201  | Contributing     | N/A           | 1930       | 3,952                   | Building      | Domestic            |
| 2227 | 9                | 275 LEBANON AVENUE | 15228    | 0141-J-00197  | Contributing     | N/A           | 1930       | 4,979                   | Building      | Domestic            |
| 2228 | 9                | 277 LEBANON AVENUE | 15228    | 0141-N-00323  | Contributing     | N/A           | 1929       | 4,389                   | Building      | Domestic            |
| 2229 | 9                | 278 LEBANON AVENUE | 15228    | 0141-J-00206  | Contributing     | N/A           | 1941       | 6,749                   | Building      | Domestic            |
| 2230 | 9                | 279 LEBANON AVENUE | 15228    | 0141-N-00325  | Contributing     | N/A           | 1929       | 4,347                   | Building      | Domestic            |
| 2231 | 9                | 281 LEBANON AVENUE | 15228    | 0142-S-00073  | Contributing     | N/A           | 1930       | 4,373                   | Building      | Domestic            |
| 2232 | 9                | 282 LEBANON AVENUE | 15228    | 0142-M-00130  | Contributing     | N/A           | 1910       | 6,914                   | Building      | Domestic            |
| 2233 | 9                | 283 LEBANON AVENUE | 15228    | 0142-S-00075  | Contributing     | N/A           | 1930       | 4,046                   | Building      | Domestic            |
| 2234 | 9                | 285 LEBANON AVENUE | 15228    | 0142-S-00078  | Contributing     | N/A           | 1940       | 4,343                   | Building      | Domestic            |
| 2235 | 9                | 286 LEBANON AVENUE | 15228    | 0142-M-00132  | Contributing     | N/A           | 1940       | 6,528                   | Building      | Domestic            |
| 2236 | 9                | 287 LEBANON AVENUE | 15228    | 0142-S-00079  | Contributing     | N/A           | 1939       | 4,536                   | Building      | Domestic            |
| 2237 | 9                | 290 LEBANON AVENUE | 15228    | 0142-M-00134  | Contributing     | N/A           | 1940       | 6,917                   | Building      | Domestic            |
| 2238 | 9                | 292 LEBANON AVENUE | 15228    | 0142-M-00136  | Contributing     | N/A           | 1939       | 6,535                   | Building      | Domestic            |
| 2239 | 9                | 296 LEBANON AVENUE | 15228    | 0142-M-00138  | Non-contributing | N/A           | 1948       | 8,002                   | Building      | Domestic            |
| 2240 | 9                | 203 MABRICK AVENUE | 15228    | 0141-J-00339  | Contributing     | Duplex        | 1924       | 7,842                   | Building      | Domestic - Multiple |
| 2241 | 9                | 204 MABRICK AVENUE | 15228    | 0141-J-00350  | Contributing     | N/A           | 1935       | 6,979                   | Building      | Domestic            |
| 2242 | 9                | 207 MABRICK AVENUE | 15228    | 0141-J-00337  | Contributing     | N/A           | 1920       | 6,645                   | Building      | Domestic            |
| 2243 | 9                | 209 MABRICK AVENUE | 15228    | 0141-J-00335  | Contributing     | N/A           | 1915       | 6,757                   | Building      | Domestic            |
| 2244 | 9                | 210 MABRICK AVENUE | 15228    | 0141-J-00348  | Contributing     | N/A           | 1927       | 6,679                   | Building      | Domestic            |
| 2245 | 9                | 214 MABRICK AVENUE | 15228    | 0141-E-00162  | Contributing     | N/A           | 1915       | 6,595                   | Building      | Domestic            |
| 2246 | 9                | 215 MABRICK AVENUE | 15228    | 0141-J-00333  | Contributing     | N/A           | 1915       | 6,627                   | Building      | Domestic            |
| 2247 | 9                | 218 MABRICK AVENUE | 15228    | 0141-E-00160  | Non-contributing | Duplex        | 1951       | 6,850                   | Building      | Domestic - Multiple |
| 2248 | 9                | 219 MABRICK AVENUE | 15228    | 0141-E-00170  | Contributing     | N/A           | 1935       | 10,402                  | Building      | Domestic            |
| 2249 | 9                | 228 MABRICK AVENUE | 15228    | 0141-E-00215  | Contributing     | N/A           | 1935       | 6,805                   | Building      | Domestic            |



|      | A                | B                  | C        | D             | E                | F             | G          | H                       | K             | L                   |
|------|------------------|--------------------|----------|---------------|------------------|---------------|------------|-------------------------|---------------|---------------------|
| 1    | Map Sheet Number | Property Address   | Zip Code | Tax Parcel ID | NRHP Status      | Historic Name | Year Built | Lot Size (Approx. SqFt) | Resource Type | Current Function    |
| 2250 | 9                | 230 MABRICK AVENUE | 15228    | 0141-E-00213  | Contributing     | N/A           | 1940       | 6,673                   | Building      | Domestic            |
| 2251 | 9                | 231 MABRICK AVENUE | 15228    | 0141-E-00183  | Contributing     | N/A           | 1935       | 9,283                   | Building      | Domestic            |
| 2252 | 9                | 232 MABRICK AVENUE | 15228    | 0141-E-00211  | Contributing     | Duplex        | 1926       | 6,787                   | Building      | Domestic - Multiple |
| 2253 | 9                | 236 MABRICK AVENUE | 15228    | 0141-E-00209  | Contributing     | Duplex        | 1927       | 6,592                   | Building      | Domestic - Multiple |
| 2254 | 9                | 237 MABRICK AVENUE | 15228    | 0141-E-00185  | Contributing     | N/A           | 1925       | 6,544                   | Building      | Domestic            |
| 2255 | 9                | 240 MABRICK AVENUE | 15228    | 0141-E-00207  | Contributing     | N/A           | 1926       | 6,629                   | Building      | Domestic            |
| 2256 | 9                | 241 MABRICK AVENUE | 15228    | 0141-E-00187  | Contributing     | Duplex        | 1920       | 6,695                   | Building      | Domestic - Multiple |
| 2257 | 9                | 245 MABRICK AVENUE | 15228    | 0141-E-00189  | Contributing     | N/A           | 1927       | 6,695                   | Building      | Domestic            |
| 2258 | 9                | 248 MABRICK AVENUE | 15228    | 0141-E-00201  | Contributing     | Duplex        | 1935       | 6,614                   | Building      | Domestic - Multiple |
| 2259 | 9                | 249 MABRICK AVENUE | 15228    | 0141-E-00191  | Contributing     | Apartments    | 1928       | 10,273                  | Building      | Domestic - Multiple |
| 2260 | 9                | 250 MABRICK AVENUE | 15228    | 0141-E-00203  | Contributing     | N/A           | 1935       | 6,913                   | Building      | Domestic            |
| 2261 | 9                | 252 MABRICK AVENUE | 15228    | 0141-E-00199  | Contributing     | Duplex        | 1929       | 6,134                   | Building      | Domestic - Multiple |
| 2262 | 9                | 256 MABRICK AVENUE | 15228    | 0141-E-00197  | Contributing     | Duplex        | 1922       | 7,479                   | Building      | Domestic - Multiple |
| 2263 | 9                | 260 MABRICK AVENUE | 15228    | 0141-E-00196  | Contributing     | Duplex        | 1927       | 6,512                   | Building      | Domestic - Multiple |
| 2264 | 9                | 261 MABRICK AVENUE | 15228    | 0142-H-00174  | Contributing     | N/A           | 1930       | 9,398                   | Building      | Domestic            |
| 2265 | 9                | 264 MABRICK AVENUE | 15228    | 0142-H-00178  | Contributing     | N/A           | 1927       | 6,636                   | Building      | Domestic            |
| 2266 | 9                | 265 MABRICK AVENUE | 15228    | 0142-H-00172  | Contributing     | N/A           | 1930       | 6,775                   | Building      | Domestic            |
| 2267 | 9                | 270 MABRICK AVENUE | 15228    | 0142-H-00180  | Contributing     | N/A           | 1927       | 6,591                   | Building      | Domestic            |
| 2268 | 9                | 271 MABRICK AVENUE | 15228    | 0142-H-00170  | Contributing     | N/A           | 1924       | 6,682                   | Building      | Domestic            |
| 2269 | 9                | 275 MABRICK AVENUE | 15228    | 0142-H-00167  | Contributing     | N/A           | 1926       | 7,282                   | Building      | Domestic            |
| 2270 | 9                | 200 MAGNOLIA PLACE | 15228    | 0141-E-00094  | Non-contributing | N/A           | 1921       | 8,588                   | Building      | Domestic            |
| 2271 | 9                | 204 MAGNOLIA PLACE | 15228    | 0141-E-00092  | Non-contributing | N/A           | 2007       | 9,604                   | Building      | Domestic            |
| 2272 | 9                | 207 MAGNOLIA PLACE | 15228    | 0141-J-00251  | Contributing     | N/A           | 1921       | 5,572                   | Building      | Domestic            |
| 2273 | 9                | 210 MAGNOLIA PLACE | 15228    | 0141-E-00090  | Contributing     | N/A           | 1925       | 9,231                   | Building      | Domestic            |
| 2274 | 9                | 211 MAGNOLIA PLACE | 15228    | 0141-J-00253  | Contributing     | N/A           | 1917       | 6,741                   | Building      | Domestic            |
| 2275 | 9                | 212 MAGNOLIA PLACE | 15228    | 0141-J-00356  | Contributing     | N/A           | 1920       | 4,331                   | Building      | Domestic            |
| 2276 | 9                | 214 MAGNOLIA PLACE | 15228    | 0141-J-00354  | Contributing     | N/A           | 1915       | 5,730                   | Building      | Domestic            |
| 2277 | 9                | 215 MAGNOLIA PLACE | 15228    | 0141-J-00255  | Contributing     | N/A           | 1925       | 6,595                   | Building      | Domestic            |
| 2278 | 9                | 219 MAGNOLIA PLACE | 15228    | 0141-J-00257  | Contributing     | N/A           | 1920       | 6,878                   | Building      | Domestic            |

|      | A                | B                  | C        | D             | E                | F             | G          | H                       | K             | L                |
|------|------------------|--------------------|----------|---------------|------------------|---------------|------------|-------------------------|---------------|------------------|
| 1    | Map Sheet Number | Property Address   | Zip Code | Tax Parcel ID | NRHP Status      | Historic Name | Year Built | Lot Size (Approx. SqFt) | Resource Type | Current Function |
| 2279 | 9                | 221 MAGNOLIA PLACE | 15228    | 0141-J-00259  | Contributing     | N/A           | 1926       | 6,858                   | Building      | Domestic         |
| 2280 | 9                | 229 MAGNOLIA PLACE | 15228    | 0141-J-00261  | Contributing     | N/A           | 1922       | 6,476                   | Building      | Domestic         |
| 2281 | 9                | 233 MAGNOLIA PLACE | 15228    | 0141-J-00263  | Contributing     | N/A           | 1920       | 6,596                   | Building      | Domestic         |
| 2282 | 9                | 234 MAGNOLIA PLACE | 15228    | 0141-J-00300  | Contributing     | N/A           | 1920       | 4,802                   | Building      | Domestic         |
| 2283 | 9                | 237 MAGNOLIA PLACE | 15228    | 0141-J-00265  | Contributing     | N/A           | 1920       | 6,715                   | Building      | Domestic         |
| 2284 | 9                | 240 MAGNOLIA PLACE | 15228    | 0141-J-00298  | Contributing     | N/A           | 1920       | 6,794                   | Building      | Domestic         |
| 2285 | 9                | 241 MAGNOLIA PLACE | 15228    | 0141-J-00267  | Contributing     | N/A           | 1920       | 7,011                   | Building      | Domestic         |
| 2286 | 9                | 245 MAGNOLIA PLACE | 15228    | 0141-J-00269  | Contributing     | N/A           | 1920       | 6,737                   | Building      | Domestic         |
| 2287 | 9                | 246 MAGNOLIA PLACE | 15228    | 0141-J-00296  | Contributing     | N/A           | 1929       | 6,541                   | Building      | Domestic         |
| 2288 | 9                | 249 MAGNOLIA PLACE | 15228    | 0141-J-00271  | Contributing     | N/A           | 1905       | 6,755                   | Building      | Domestic         |
| 2289 | 9                | 250 MAGNOLIA PLACE | 15228    | 0141-J-00294  | Contributing     | N/A           | 1920       | 6,710                   | Building      | Domestic         |
| 2290 | 9                | 254 MAGNOLIA PLACE | 15228    | 0141-J-00292  | Contributing     | N/A           | 1923       | 6,616                   | Building      | Domestic         |
| 2291 | 9                | 256 MAGNOLIA PLACE | 15228    | 0141-J-00290  | Contributing     | N/A           | 1920       | 6,890                   | Building      | Domestic         |
| 2292 | 9                | 259 MAGNOLIA PLACE | 15228    | 0141-J-00278  | Non-contributing | N/A           | 1977       | 6,858                   | Building      | Domestic         |
| 2293 | 9                | 260 MAGNOLIA PLACE | 15228    | 0141-J-00288  | Contributing     | N/A           | 1920       | 6,859                   | Building      | Domestic         |
| 2294 | 9                | 261 MAGNOLIA PLACE | 15228    | 0141-J-00279  | Contributing     | N/A           | 1902       | 6,840                   | Building      | Domestic         |
| 2295 | 9                | 262 MAGNOLIA PLACE | 15228    | 0142-M-00173  | Non-contributing | N/A           | 1975       | 6,645                   | Building      | Domestic         |
| 2296 | 9                | 263 MAGNOLIA PLACE | 15228    | 0141-J-00281  | Non-contributing | N/A           | 1950       | 6,946                   | Building      | Domestic         |
| 2297 | 9                | 264 MAGNOLIA PLACE | 15228    | 0142-M-00174  | Contributing     | N/A           | 1920       | 6,583                   | Building      | Domestic         |
| 2298 | 9                | 265 MAGNOLIA PLACE | 15228    | 0141-J-00283  | Contributing     | N/A           | 1920       | 6,757                   | Building      | Domestic         |
| 2299 | 9                | 267 MAGNOLIA PLACE | 15228    | 0142-M-00168  | Contributing     | N/A           | 1925       | 6,299                   | Building      | Domestic         |
| 2300 | 9                | 269 MAGNOLIA PLACE | 15228    | 0142-M-00166  | Contributing     | N/A           | 1925       | 7,146                   | Building      | Domestic         |
| 2301 | 9                | 272 MAGNOLIA PLACE | 15228    | 0142-M-00176  | Contributing     | N/A           | 1925       | 6,789                   | Building      | Domestic         |
| 2302 | 9                | 276 MAGNOLIA PLACE | 15228    | 0142-M-00178  | Contributing     | N/A           | 1924       | 6,759                   | Building      | Domestic         |
| 2303 | 9                | 278 MAGNOLIA PLACE | 15228    | 0142-M-00180  | Contributing     | N/A           | 1925       | 6,797                   | Building      | Domestic         |
| 2304 | 9                | 281 MAGNOLIA PLACE | 15228    | 0142-M-00164  | Contributing     | N/A           | 1920       | 6,505                   | Building      | Domestic         |
| 2305 | 9                | 282 MAGNOLIA PLACE | 15228    | 0142-M-00182  | Contributing     | N/A           | 1925       | 6,816                   | Building      | Domestic         |
| 2306 | 9                | 283 MAGNOLIA PLACE | 15228    | 0142-M-00162  | Contributing     | N/A           | 1920       | 7,121                   | Building      | Domestic         |
| 2307 | 9                | 286 MAGNOLIA PLACE | 15228    | 0142-M-00184  | Contributing     | N/A           | 1927       | 7,039                   | Building      | Domestic         |
| 2308 | 9                | 287 MAGNOLIA PLACE | 15228    | 0142-M-00160  | Contributing     | N/A           | 1930       | 6,659                   | Building      | Domestic         |
| 2309 | 9                | 290 MAGNOLIA PLACE | 15228    | 0142-M-00186  | Contributing     | N/A           | 1935       | 6,209                   | Building      | Domestic         |
| 2310 | 9                | 291 MAGNOLIA PLACE | 15228    | 0142-M-00158  | Contributing     | N/A           | 1916       | 6,955                   | Building      | Domestic         |
| 2311 | 9                | 292 MAGNOLIA PLACE | 15228    | 0142-M-00188  | Contributing     | N/A           | 1937       | 5,455                   | Building      | Domestic         |
| 2312 | 9                | 295 MAGNOLIA PLACE | 15228    | 0142-M-00156  | Contributing     | N/A           | 1940       | 6,701                   | Building      | Domestic         |
| 2313 | 9                | 296 MAGNOLIA PLACE | 15228    | 0142-M-00190  | Contributing     | N/A           | 1938       | 4,187                   | Building      | Domestic         |
| 2314 | 9                | 299 MAGNOLIA PLACE | 15228    | 0142-M-00154  | Contributing     | N/A           | 1930       | 5,788                   | Building      | Domestic         |
| 2315 | 9                | 900 MIAMI AVENUE   | 15228    | 0141-N-00300  | Contributing     | N/A           | 1987       | 43,114                  | Building      | Domestic         |



|      | A                | B                    | C        | D                 | E                | F                              | G          | H                       | K             | L                   |
|------|------------------|----------------------|----------|-------------------|------------------|--------------------------------|------------|-------------------------|---------------|---------------------|
| 1    | Map Sheet Number | Property Address     | Zip Code | Tax Parcel ID     | NRHP Status      | Historic Name                  | Year Built | Lot Size (Approx. SqFt) | Resource Type | Current Function    |
| 2316 | 9                | 128 ROSELAWN AVENUE  | 15228    | 0141-K-00160      | Contributing     | N/A                            | 1928       | 5,387                   | Building      | Domestic            |
| 2317 | 9                | 714 ROSELAWN AVENUE  | 15228    | 0141-K-00188      | Contributing     | Apartments                     | 1927       | 5,251                   | Building      | Domestic - Multiple |
| 2318 | 9                | 716 ROSELAWN AVENUE  | 15228    | 0141-K-00186      | Contributing     | Apartments                     | 1928       | 5,275                   | Building      | Domestic - Multiple |
| 2319 | 9                | 720 ROSELAWN AVENUE  | 15228    | 0141-K-00184      | Contributing     | Apartments                     | 1927       | 5,295                   | Building      | Domestic - Multiple |
| 2320 | 9                | 721 ROSELAWN AVENUE  | 15228    | 0141-K-00175-A004 | Contributing     | N/A                            | 1940       | 305                     | Building      | Domestic            |
| 2321 | 9                | 724 ROSELAWN AVENUE  | 15228    | 0141-K-00182      | Contributing     | Apartments                     | 1928       | 5,308                   | Building      | Domestic - Multiple |
| 2322 | 9                | 728 ROSELAWN AVENUE  | 15228    | 0141-K-00180      | Contributing     | Apartments                     | 1929       | 5,316                   | Building      | Domestic - Multiple |
| 2323 | 9                | 732 ROSELAWN AVENUE  | 15228    | 0141-K-00178      | Contributing     | Apartments                     | ca. 1945   | 6,868                   | Building      | Domestic - Multiple |
| 2324 | 9                | 606 SHADY DRIVE EAST | 15228    | 0141-F-00190      | Non-contributing | Mt. Lebanon Station Light Rail | 1987       | 62,140                  | Site          | Transportation      |
| 2325 | 9                | 615 SHADY DRIVE EAST | 15228    | 0141-B-00194      | Contributing     | N/A                            | 1925       | 4,800                   | Building      | Domestic            |
| 2326 | 9                | 617 SHADY DRIVE EAST | 15228    | 0141-B-00192      | Contributing     | N/A                            | 1925       | 4,800                   | Building      | Domestic            |
| 2327 | 9                | 621 SHADY DRIVE EAST | 15228    | 0141-B-00190      | Contributing     | N/A                            | 1925       | 4,800                   | Building      | Domestic            |
| 2328 | 9                | 627 SHADY DRIVE EAST | 15228    | 0141-B-00188      | Contributing     | N/A                            | 1928       | 4,800                   | Building      | Domestic            |
| 2329 | 9                | 631 SHADY DRIVE EAST | 15228    | 0141-B-00186      | Contributing     | N/A                            | 1924       | 4,800                   | Building      | Domestic            |
| 2330 | 9                | 635 SHADY DRIVE EAST | 15228    | 0141-F-00225      | Contributing     | N/A                            | 1925       | 4,800                   | Building      | Domestic            |
| 2331 | 9                | 639 SHADY DRIVE EAST | 15228    | 0141-F-00223      | Contributing     | N/A                            | 1923       | 4,800                   | Building      | Domestic            |
| 2332 | 9                | 641 SHADY DRIVE EAST | 15228    | 0141-F-00221      | Contributing     | N/A                            | 1925       | 4,400                   | Building      | Domestic            |
| 2333 | 9                | 645 SHADY DRIVE EAST | 15228    | 0141-F-00220      | Contributing     | N/A                            | 1925       | 4,400                   | Building      | Domestic            |
| 2334 | 9                | 651 SHADY DRIVE EAST | 15228    | 0141-F-00218      | Contributing     | N/A                            | 1925       | 4,800                   | Building      | Domestic            |
| 2335 | 9                | 655 SHADY DRIVE EAST | 15228    | 0141-F-00217      | Contributing     | N/A                            | 1927       | 4,800                   | Building      | Domestic            |
| 2336 | 9                | 657 SHADY DRIVE EAST | 15228    | 0141-F-00216      | Contributing     | N/A                            | 1925       | 4,800                   | Building      | Domestic            |
| 2337 | 9                | 661 SHADY DRIVE EAST | 15228    | 0141-F-00212      | Contributing     | N/A                            | 1925       | 4,800                   | Building      | Domestic            |
| 2338 | 9                | 633 SHADY DRIVE EAST | 15228    | 0141-F-00210      | Non-contributing | N/A                            | 1925       | 4,800                   | Building      | Domestic            |
| 2339 | 9                | 671 SHADY DRIVE EAST | 15228    | 0141-F-00208      | Contributing     | N/A                            | 1925       | 4,800                   | Building      | Domestic            |
| 2340 | 9                | 675 SHADY DRIVE EAST | 15228    | 0141-F-00206      | Contributing     | N/A                            | 1925       | 4,800                   | Building      | Domestic            |
| 2341 | 9                | 679 SHADY DRIVE EAST | 15228    | 0141-F-00204      | Contributing     | N/A                            | 1925       | 4,800                   | Building      | Domestic            |
| 2342 | 9                | 681 SHADY DRIVE EAST | 15228    | 0141-F-00202      | Contributing     | N/A                            | 1925       | 4,765                   | Building      | Domestic            |

|      | A                | B                    | C        | D                 | E                | F                  | G          | H                       | K             | L                   |
|------|------------------|----------------------|----------|-------------------|------------------|--------------------|------------|-------------------------|---------------|---------------------|
| 1    | Map Sheet Number | Property Address     | Zip Code | Tax Parcel ID     | NRHP Status      | Historic Name      | Year Built | Lot Size (Approx. SqFt) | Resource Type | Current Function    |
| 2343 | 9                | 683 SHADY DRIVE EAST | 15228    | 0141-F-00200-0001 | Non-contributing | N/A                | 1978       | 674                     | Building      | Domestic            |
| 2344 | 9                | 687 SHADY DRIVE EAST | 15228    | 0141-F-00200-0002 | Non-contributing | N/A                | 1978       | 853                     | Building      | Domestic            |
| 2345 | 9                | 691 SHADY DRIVE EAST | 15228    | 0141-F-00200-0003 | Non-contributing | N/A                | 1978       | 768                     | Building      | Domestic            |
| 2346 | 9                | 695 SHADY DRIVE EAST | 15228    | 0141-F-00200-0004 | Non-contributing | N/A                | 1978       | 496                     | Building      | Domestic            |
| 2347 | 9                | 699 SHADY DRIVE EAST | 15228    | 0141-F-00200-0005 | Non-contributing | N/A                | 1978       | 751                     | Building      | Domestic            |
| 2348 | 9                | 704 SHADY DRIVE EAST | 15228    | 0141-F-00096      | Contributing     | Apartments         | 1924       | 6,759                   | Building      | Domestic - Multiple |
| 2349 | 9                | 710 SHADY DRIVE EAST | 15228    | 0141-F-00093      | Contributing     | Apartments         | 1924       | 6,621                   | Building      | Domestic - Multiple |
| 2350 | 9                | 714 SHADY DRIVE EAST | 15228    | 0141-F-00090      | Contributing     | Apartments         | 1924       | 6,588                   | Building      | Domestic - Multiple |
| 2351 | 9                | 720 SHADY DRIVE EAST | 15228    | 0141-K-00050      | Contributing     | Apartments         | 1924       | 7,183                   | Building      | Domestic - Multiple |
| 2352 | 9                | 724 SHADY DRIVE EAST | 15228    | 0141-K-00053      | Contributing     | Duplex             | 1922       | 12,992                  | Building      | Domestic - Multiple |
| 2353 | 9                | 736 SHADY DRIVE EAST | 15228    | 0141-K-00066      | Contributing     | Duplex             | 1925       | 4,275                   | Building      | Domestic - Multiple |
| 2354 | 9                | 740 SHADY DRIVE EAST | 15228    | 0141-K-00067      | Contributing     | Duplex             | 1925       | 4,533                   | Building      | Domestic - Multiple |
| 2355 | 9                | 744 SHADY DRIVE EAST | 15228    | 0141-K-00068      | Contributing     | Duplex             | 1925       | 4,682                   | Building      | Domestic - Multiple |
| 2356 | 9                | 748 SHADY DRIVE EAST | 15228    | 0141-K-00070      | Contributing     | Duplex             | 1929       | 15,937                  | Building      | Domestic - Multiple |
| 2357 | 9                | 615 WASHINGTON ROAD  | 15228    | 0141-B-00145      | Non-contributing | Executive Building | ca. 1980   | 9,499                   | Building      | Commerce/Trade      |
| 2358 | 9                | 620 WASHINGTON ROAD  | 15228    | 0141-B-00138      | Non-contributing | PNC Bank           | ca. 1980   | 10,845                  | Building      | Commerce/Trade      |
| 2359 | 9                | 624 WASHINGTON ROAD  | 15228    | 0141-F-00006      | Contributing     | N/A                | 1926       | 5,525                   | Building      | Commerce/Trade      |
| 2360 | 9                | 633 WASHINGTON ROAD  | 15228    | 0141-B-00143      | Non-contributing | N/A                | 1952       | 4,248                   | Building      | Commerce/Trade      |



|      | A                | B                   | C        | D                 | E                | F   | G          | H                       | K             | L                  |
|------|------------------|---------------------|----------|-------------------|------------------|---|------------|-------------------------|---------------|--------------------|
| 1    | Map Sheet Number | Property Address    | Zip Code | Tax Parcel ID     | NRHP Status      | Historic Name   | Year Built | Lot Size (Approx. SqFt) | Resource Type | Current Function   |
| 2361 | 9                | 634 WASHINGTON ROAD | 15228    | 0141-F-00010      | Contributing     | Ellison Building  | 1924       | 11,126                  | Building      | Commerce/Trade     |
| 2362 | 9                | 640 WASHINGTON ROAD | 15228    | 0141-F-00012      | Contributing     | N/A   | 1928       | 9,223                   | Building      | Commerce/Trade     |
| 2363 | 9                | 641 WASHINGTON ROAD | 15228    | 0141-F-00140      | Non-contributing | N/A   | ca. 1945   | 3,297                   | Building      | Commerce/Trade     |
| 2364 | 9                | 648 WASHINGTON ROAD | 15228    | 0141-F-00030      | Non-contributing | N/A   | 1946       | 6,563                   | Building      | Commerce/Trade     |
| 2365 | 9                | 650 WASHINGTON ROAD | 15228    | 0141-F-00032      | Non-contributing | N/A   | 1924       | 5,007                   | Building      | Commerce/Trade     |
| 2366 | 9                | 654 WASHINGTON ROAD | 15228    | 0141-F-00033      | Contributing     | Walker Building   | 1928       | 3,587                   | Building      | Commerce/Trade     |
| 2367 | 9                | 656 WASHINGTON ROAD | 15228    | 0141-F-00034      | Contributing     | N/A   | 1944       | 3,280                   | Building      | Commerce/Trade     |
| 2368 | 9                | 657 WASHINGTON ROAD | 15228    | 0141-F-00134      | Non-contributing | Public Parking Garage (North)                             | 1994       | 24,862                  | Structure     | Transportation     |
| 2369 | 9                | 658 WASHINGTON ROAD | 15228    | 0141-F-00038-0001 | Contributing     | N/A   | 1925       | 11,548                  | Building      | Commerce/Trade     |
| 2370 | 9                | 663 WASHINGTON ROAD | 15228    | 0141-F-00128      | Contributing     | N/A   | 1924       | 11,491                  | Building      | Commerce/Trade     |
| 2371 | 9                | 666 WASHINGTON ROAD | 15228    | 0141-F-00040      | Contributing     | Home Land Building (also known as the Stevenson Building) | 1927       | 6,161                   | Building      | Commerce/Trade     |
| 2372 | 9                | 670 WASHINGTON ROAD | 15228    | 0141-F-00042      | Contributing     | N/A   | 1924       | 6,316                   | Building      | Commerce/Trade     |
| 2373 | 9                | 673 WASHINGTON ROAD | 15228    | 0141-F-00126      | Contributing     | N/A   | 1924       | 5,782                   | Building      | Commerce/Trade     |
| 2374 | 9                | 677 WASHINGTON ROAD | 15228    | 0141-F-00124      | Contributing     | N/A   | 1926       | 6,214                   | Building      | Commerce/Trade     |
| 2375 | 9                | 680 WASHINGTON ROAD | 15228    | 0141-F-00044      | Contributing     | N/A   | 1939       | 5,822                   | Building      | Commerce/Trade     |
| 2376 | 9                | 685 WASHINGTON ROAD | 15228    | 0141-F-00122      | Non-contributing | Denis Theatre   | 1926       | 10,950                  | Building      | Recreation/Culture |
| 2377 | 9                | 689 WASHINGTON ROAD | 15228    | 0141-F-00120      | Contributing     | Potomac Bakery  | 1926       | 6,121                   | Building      | Commerce/Trade     |
| 2378 | 9                | 691 WASHINGTON ROAD | 15228    | 0141-F-00069      | Contributing     | N/A   | 1929       | 3,002                   | Building      | Commerce/Trade     |

|      | A                | B                   | C        | D                 | E                | F   | G          | H                       | K             | L                |
|------|------------------|---------------------|----------|-------------------|------------------|---|------------|-------------------------|---------------|------------------|
| 1    | Map Sheet Number | Property Address    | Zip Code | Tax Parcel ID     | NRHP Status      | Historic Name   | Year Built | Lot Size (Approx. SqFt) | Resource Type | Current Function |
| 2379 | 9                | 694 WASHINGTON ROAD | 15228    | 0141-F-00047      | Contributing     | Rosalia Building  | 1926       | 7,887                   | Building      | Commerce/Trade   |
| 2380 | 9                | 697 WASHINGTON ROAD | 15228    | 0141-F-00065      | Non-contributing | N/A   | 1946       | 5,998                   | Building      | Commerce/Trade   |
| 2381 | 9                | 700 WASHINGTON ROAD | 15228    | 0141-F-00049      | Contributing     | N/A   | ca. 1945   | 3,343                   | Building      | Commerce/Trade   |
| 2382 | 9                | 701 WASHINGTON ROAD | 15228    | 0141-F-00071      | Non-contributing | N/A   | 1925       | 3,875                   | Building      | Commerce/Trade   |
| 2383 | 9                | 704 WASHINGTON ROAD | 15228    | 0141-F-00048      | Contributing     | N/A   | 1931       | 3,267                   | Building      | Commerce/Trade   |
| 2384 | 9                | 709 WASHINGTON ROAD | 15228    | 0141-F-00063      | Contributing     | N/A   | 1926       | 3,015                   | Building      | Commerce/Trade   |
| 2385 | 9                | 710 WASHINGTON ROAD | 15228    | 0141-F-00053      | Contributing     | Mt. Lebanon Municipal Building  | 1929       | 9,853                   | Building      | Government       |
| 2386 | 9                | 712 WASHINGTON ROAD | 15228    | 0141-J-00111      | Non-contributing | Bank  | 1938       | 14,247                  | Building      | Commerce/Trade   |
| 2387 | 9                | 713 WASHINGTON ROAD | 15228    | 0141-K-00204      | Contributing     | N/A   | 1940       | 18,111                  | Building      | Commerce/Trade   |
| 2388 | 9                | 723 WASHINGTON ROAD | 15228    | 0141-K-00205      | Contributing     | N/A   | 1939       | 2,075                   | Building      | Commerce/Trade   |
| 2389 | 9                | 725 WASHINGTON ROAD | 15228    | 0141-K-00206-0001 | Contributing     | N/A   | 1930       | 2,923                   | Building      | Commerce/Trade   |
| 2390 | 9                | 727 WASHINGTON ROAD | 15228    | 0141-K-00206      | Contributing     | N/A   | 1942       | 2,493                   | Building      | Commerce/Trade   |
| 2391 | 9                | 728 WASHINGTON ROAD | 15228    | 0141-J-00106      | Non-contributing | Bank  | ca. 1945   | 2,914                   | Building      | Commerce/Trade   |
| 2392 | 9                | 728 WASHINGTON ROAD | 15228    | 0141-J-00107      | Non-contributing | Bank  | 1945       | 7,787                   | Building      | Commerce/Trade   |
| 2393 | 9                | 729 WASHINGTON ROAD | 15228    | 0141-K-00208      | Contributing     | N/A   | 1926       | 2,643                   | Building      | Commerce/Trade   |
| 2394 | 9                | 733 WASHINGTON ROAD | 15228    | 0141-K-00213      | Contributing     | N/A   | ca. 1945   | 9,997                   | Building      | Commerce/Trade   |
| 2395 | 9                | 735 WASHINGTON ROAD | 15228    | 0141-J-00060      | Contributing     | Washington Elementary School (1922) and Andrew W. Mellon Middle School (1939) | 1922       | 296,715                 | Building      | Education        |



|      | A                | B                            | C        | D             | E                | F                                | G          | H                       | K             | L                   |
|------|------------------|------------------------------|----------|---------------|------------------|----------------------------------|------------|-------------------------|---------------|---------------------|
| 1    | Map Sheet Number | Property Address             | Zip Code | Tax Parcel ID | NRHP Status      | Historic Name                    | Year Built | Lot Size (Approx. SqFt) | Resource Type | Current Function    |
| 2396 | 9                | 740 WASHINGTON ROAD          | 15228    | 0141-J-00100  | Non-contributing | N/A                              | 1924       | 3,798                   | Building      | Commerce/Trade      |
| 2397 | 9                | 750 WASHINGTON ROAD          | 15228    | 0141-J-00025  | Non-contributing | Washington Square Condominiums   | 1980       | 32,123                  | Building      | Domestic - Multiple |
| 2398 | 9                | 770 WASHINGTON ROAD          | 15228    | 0141-J-00093  | Contributing     | N/A                              | 1922       | 13,519                  | Building      | Domestic            |
| 2399 | 9                | 782 WASHINGTON ROAD          | 15228    | 0141-J-00091  | Contributing     | N/A                              | 1928       | 6,621                   | Building      | Domestic            |
| 2400 | 9                | 788 WASHINGTON ROAD          | 15228    | 0141-J-00089  | Contributing     | N/A                              | ca. 1945   | 6,913                   | Building      | Domestic            |
| 2401 | 9                | 794 WASHINGTON ROAD          | 15228    | 0141-J-00086  | Contributing     | N/A                              | ca. 1945   | 9,904                   | Building      | Domestic            |
| 2402 | 9                | 799 WASHINGTON ROAD          | 15228    | 0141-J-00050  | Contributing     | Southminster Presbyterian Church | 1929       | 33,955                  | Building      | Religion            |
| 2403 | 9                | 806 WASHINGTON ROAD          | 15228    | 0141-J-00079  | Contributing     | Evelyn Nesbit House              | 1915       | 10,544                  | Building      | Domestic            |
| 2404 | 9                | 810 WASHINGTON ROAD          | 15228    | 0141-J-00077  | Contributing     | N/A                              | 1905       | 6,736                   | Building      | Domestic            |
| 2405 | 9                | 814 WASHINGTON ROAD          | 15228    | 0141-J-00075  | Contributing     | N/A                              | 1926       | 13,474                  | Building      | Domestic            |
| 2406 | 9                | 822 WASHINGTON ROAD          | 15228    | 0141-N-00173  | Contributing     | N/A                              | 1906       | 17,276                  | Building      | Domestic            |
| 2407 | 9                | 834 WASHINGTON ROAD          | 15228    | 0141-N-00169  | Contributing     | N/A                              | 1900       | 18,537                  | Building      | Domestic            |
| 2408 | 9                | 637-639 WASHINGTON ROAD      | 15228    | 0141-F-00143  | Non-contributing | N/A                              | ca. 1945   | 5,339                   | Building      | Commerce/Trade      |
| 2409 | 9                | 648-650 WASHINGTON ROAD      | 15228    | 0141-F-00021  | Non-contributing | N/A                              | 1928       | 12,728                  | Building      | Commerce/Trade      |
| 2410 | 9                | 711 WISTERIA AVENUE          | 15228    | 0141-K-00131  | Contributing     | Wisteria Apartments              | 1929       | 17,730                  | Building      | Domestic - Multiple |
| 2411 | 9                | 715 WISTERIA AVENUE          | 15228    | 0141-K-00133  | Contributing     | Apartments                       | 1927       | 5,700                   | Building      | Domestic - Multiple |
| 2412 | 9                | 717 WISTERIA AVENUE          | 15228    | 0141-K-00139  | Contributing     | Apartments                       | 1927       | 3,911                   | Building      | Domestic - Multiple |
| 2413 | 9                | 722 WISTERIA AVENUE          | 15228    | 0141-K-00175  | Contributing     | Apartments/Condominiums          | 1926       | 46,829                  | Building      | Domestic - Multiple |
| 2414 | 9                | 725 WISTERIA AVENUE          | 15228    | 0141-K-00141  | Contributing     | Apartments                       | 1925       | 4,715                   | Building      | Domestic - Multiple |
| 2415 | 9                | 731 WISTERIA AVENUE          | 15228    | 0141-K-00143  | Contributing     | Apartments                       | 1925       | 4,540                   | Building      | Domestic - Multiple |
| 2416 | 10               | 179 CASTLE SHANNON BOULEVARD | 15228    | 0141-K-00095  | Non-contributing | Apartments                       | 1949       | 23,313                  | Building      | Domestic - Multiple |
| 2417 | 10               | 745 SHADY DRIVE EAST         | 15228    | 0141-K-00044  | Contributing     | Duplex                           | 1930       | 4,950                   | Building      | Domestic - Multiple |
| 2418 | 10               | 749 SHADY DRIVE EAST         | 15228    | 0141-K-00032  | Contributing     | Duplex                           | 1930       | 4,950                   | Building      | Domestic - Multiple |

|      | A                | B                    | C        | D             | E                | F                          | G          | H                       | K             | L                         |
|------|------------------|----------------------|----------|---------------|------------------|----------------------------|------------|-------------------------|---------------|---------------------------|
| 1    | Map Sheet Number | Property Address     | Zip Code | Tax Parcel ID | NRHP Status      | Historic Name              | Year Built | Lot Size (Approx. SqFt) | Resource Type | Current Function          |
| 2419 | 10               | 753 SHADY DRIVE EAST | 15228    | 0141-K-00030  | Contributing     | Duplex                     | 1930       | 5,500                   | Building      | Domestic - Multiple       |
| 2420 | 10               | 757 SHADY DRIVE EAST | 15228    | 0141-K-00028  | Contributing     | Duplex                     | 1925       | 4,950                   | Building      | Domestic - Multiple       |
| 2421 | 10               | 760 SHADY DRIVE EAST | 15228    | 0141-K-00076  | Contributing     | Duplex                     | 1925       | 34,721                  | Building      | Domestic - Multiple       |
| 2422 | 10               | 761 SHADY DRIVE EAST | 15228    | 0141-K-00024  | Contributing     | Duplex                     | 1925       | 4,950                   | Building      | Domestic - Multiple       |
| 2423 | 10               | 765 SHADY DRIVE EAST | 15228    | 0141-K-00022  | Contributing     | Duplex                     | 1930       | 4,400                   | Building      | Domestic - Multiple       |
| 2424 | 10               | 769 SHADY DRIVE EAST | 15228    | 0141-K-00020  | Contributing     | Washington Arms Apartments | 1931       | 18,150                  | Building      | Domestic - Multiple       |
| 2425 | 10               | 777 SHADY DRIVE EAST | 15228    | 0141-L-00025  | Contributing     | Washington Arms Apartments | 1931       | 8,800                   | Building      | Domestic - Multiple       |
| 2426 | 10               | 781 SHADY DRIVE EAST | 15228    | 0141-L-00029  | Contributing     | Washington Arms Apartments | 1931       | 8,404                   | Building      | Domestic - Multiple       |
| 2427 | 11               | 900 CEDAR BOULEVARD  | 15228    | 0142-R-00130  | Contributing     | Main Park                  | ca. 1930   | 1,796,900               | Site          | Landscape                 |
| 2428 | 11               | 900 CEDAR BOULEVARD  | 15228    | 0142-R-00130  | Non-contributing | Recreation Center          | ca. 1970   | 1,796,900               | Building      | Entertainment/ Recreation |
| 2429 | 11               | 900 CEDAR BOULEVARD  | 15228    | 0142-R-00130  | Non-contributing | Tennis Center              | ca. 1970   | 1,796,900               | Building      | Entertainment/ Recreation |
| 2430 | 11               | 900 CEDAR BOULEVARD  | 15228    | 0142-R-00130  | Non-contributing | Poolhouse                  | ca. 1970   | 1,796,900               | Building      | Entertainment/ Recreation |
| 2431 | 11               | 720 HOLLYCREST DRIVE | 15228    | 0142-R-00232  | Non-contributing | N/A                        | 1951       | 7,500                   | Building      | Domestic                  |
| 2432 | 11               | 731 HOLLYCREST DRIVE | 15228    | 0142-R-00264  | Non-contributing | N/A                        | 1940       | 17,379                  | Building      | Domestic                  |
| 2433 | 11               | 734 HOLLYCREST DRIVE | 15228    | 0142-R-00235  | Contributing     | N/A                        | 1930       | 15,000                  | Building      | Domestic                  |
| 2434 | 11               | 750 HOLLYCREST DRIVE | 15228    | 0142-R-00238  | Contributing     | N/A                        | 1936       | 7,500                   | Building      | Domestic                  |
| 2435 | 11               | 750 HOLLYCREST DRIVE | 15228    | 0142-R-00242  | Contributing     | N/A                        | N/A        | 45,152                  | Site          | Landscape                 |
| 2436 | 11               | 1 HORSMAN DRIVE      | 15228    | 0142-S-00250  | Contributing     | Mt. Lebanon High School    | 1930       | 1,230,284               | Building      | Education                 |
| 2437 | 11               | 1 HORSMAN DRIVE      | 15228    | 0142-S-00250  | Non-contributing | Mt. Lebanon High School    | ca. 2000   | 1,230,284               | Site          | Landscape                 |
| 2438 | 11               | 279 LEBANON AVENUE   | 15228    | 0142-S-00058  | Contributing     | N/A                        | 1928       | 7,297                   | Building      | Domestic                  |
| 2439 | 11               | 750 LEBANON AVENUE   | 15228    | 0142-S-00032  | Contributing     | N/A                        | 1940       | 5,776                   | Building      | Domestic                  |
| 2440 | 11               | 751 LEBANON AVENUE   | 15228    | 0142-S-00006  | Contributing     | N/A                        | 1939       | 7,709                   | Building      | Domestic                  |
| 2441 | 11               | 754 LEBANON AVENUE   | 15228    | 0142-S-00030  | Contributing     | N/A                        | 1935       | 5,038                   | Building      | Domestic                  |
| 2442 | 11               | 755 LEBANON AVENUE   | 15228    | 0142-S-00008  | Contributing     | N/A                        | 1935       | 6,500                   | Building      | Domestic                  |



|      | A                | B                    | C        | D             | E                | F             | G          | H                       | K             | L                |
|------|------------------|----------------------|----------|---------------|------------------|---------------|------------|-------------------------|---------------|------------------|
| 1    | Map Sheet Number | Property Address     | Zip Code | Tax Parcel ID | NRHP Status      | Historic Name | Year Built | Lot Size (Approx. SqFt) | Resource Type | Current Function |
| 2443 | 11               | 758 LEBANON AVENUE   | 15228    | 0142-S-00028  | Non-contributing | N/A           | 1947       | 9,008                   | Building      | Domestic         |
| 2444 | 11               | 759 LEBANON AVENUE   | 15228    | 0142-S-00010  | Contributing     | N/A           | 1940       | 6,500                   | Building      | Domestic         |
| 2445 | 11               | 762 LEBANON AVENUE   | 15228    | 0142-S-00026  | Contributing     | N/A           | 1935       | 8,335                   | Building      | Domestic         |
| 2446 | 11               | 763 LEBANON AVENUE   | 15228    | 0142-S-00012  | Contributing     | N/A           | 1939       | 6,500                   | Building      | Domestic         |
| 2447 | 11               | 766 LEBANON AVENUE   | 15228    | 0142-S-00024  | Contributing     | N/A           | 1939       | 7,662                   | Building      | Domestic         |
| 2448 | 11               | 767 LEBANON AVENUE   | 15228    | 0142-S-00014  | Contributing     | N/A           | 1939       | 6,500                   | Building      | Domestic         |
| 2449 | 11               | 770 LEBANON AVENUE   | 15228    | 0142-S-00022  | Contributing     | N/A           | 1935       | 6,989                   | Building      | Domestic         |
| 2450 | 11               | 771 LEBANON AVENUE   | 15228    | 0142-S-00016  | Contributing     | N/A           | 1935       | 5,460                   | Building      | Domestic         |
| 2451 | 11               | 773 LEBANON AVENUE   | 15228    | 0142-S-00017  | Contributing     | N/A           | 1930       | 5,460                   | Building      | Domestic         |
| 2452 | 11               | 774 LEBANON AVENUE   | 15228    | 0142-R-00254  | Contributing     | N/A           | 1938       | 6,316                   | Building      | Domestic         |
| 2453 | 11               | 777 LEBANON AVENUE   | 15228    | 0142-S-00018  | Contributing     | N/A           | 1939       | 5,460                   | Building      | Domestic         |
| 2454 | 11               | 778 LEBANON AVENUE   | 15228    | 0142-R-00256  | Contributing     | N/A           | 1930       | 6,505                   | Building      | Domestic         |
| 2455 | 11               | 779 LEBANON AVENUE   | 15228    | 0142-R-00250  | Contributing     | N/A           | 1939       | 6,466                   | Building      | Domestic         |
| 2456 | 11               | 7 PARKRIDGE LANE     | 15228    | 0193-G-00114  | Contributing     | N/A           | 1936       | 7,440                   | Building      | Domestic         |
| 2457 | 11               | 53 PARKRIDGE LANE    | 15228    | 0193-D-00030  | Non-contributing | N/A           | 1945       | 26,741                  | Building      | Domestic         |
| 2458 | 11               | 61 PARKRIDGE LANE    | 15228    | 0193-D-00023  | Non-contributing | N/A           | 1975       | 14,881                  | Building      | Domestic         |
| 2459 | 11               | 65 PARKRIDGE LANE    | 15228    | 0193-D-00014  | Contributing     | N/A           | 1931       | 14,402                  | Building      | Domestic         |
| 2460 | 11               | 69 PARKRIDGE LANE    | 15228    | 0193-D-00012  | Non-contributing | N/A           | 1945       | 11,441                  | Building      | Domestic         |
| 2461 | 11               | 73 PARKRIDGE LANE    | 15228    | 0193-D-00010  | Non-contributing | N/A           | 1950       | 9,223                   | Building      | Domestic         |
| 2462 | 11               | 77 PARKRIDGE LANE    | 15228    | 0193-H-00088  | Non-contributing | N/A           | 1948       | 11,603                  | Building      | Domestic         |
| 2463 | 11               | 81 PARKRIDGE LANE    | 15228    | 0193-H-00090  | Non-contributing | N/A           | 1946       | 10,075                  | Building      | Domestic         |
| 2464 | 11               | 85 PARKRIDGE LANE    | 15228    | 0193-H-00092  | Non-contributing | N/A           | 1948       | 9,300                   | Building      | Domestic         |
| 2465 | 11               | 89 PARKRIDGE LANE    | 15228    | 0193-H-00094  | Non-contributing | N/A           | 1945       | 9,300                   | Building      | Domestic         |
| 2466 | 11               | 95 PARKRIDGE LANE    | 15228    | 0193-H-00096  | Non-contributing | N/A           | 1948       | 11,700                  | Building      | Domestic         |
| 2467 | 11               | 99 PARKRIDGE LANE    | 15228    | 0193-G-00076  | Non-contributing | N/A           | 1945       | 9,750                   | Building      | Domestic         |
| 2468 | 11               | 109 PARKRIDGE LANE   | 15228    | 0193-G-00082  | Non-contributing | N/A           | 1947       | 13,125                  | Building      | Domestic         |
| 2469 | 11               | 111 PARKRIDGE LANE   | 15228    | 0193-G-00120  | Non-contributing | N/A           | 1945       | 11,625                  | Building      | Domestic         |
| 2470 | 11               | 115 PARKRIDGE LANE   | 15228    | 0193-G-00118  | Non-contributing | N/A           | 1945       | 7,256                   | Building      | Domestic         |
| 2471 | 11               | 119 PARKRIDGE LANE   | 15228    | 0193-G-00116  | Contributing     | N/A           | 1935       | 8,928                   | Building      | Domestic         |
| 2472 | 11               | 852 TOWERCREST DRIVE | 15228    | 0142-S-00036  | Non-contributing | N/A           | 1959       | 5,310                   | Building      | Domestic         |
| 2473 | 11               | 863 TOWERCREST DRIVE | 15228    | 0142-S-00050  | Contributing     | N/A           | 1930       | 6,297                   | Building      | Domestic         |
| 2474 | 11               | 867 TOWERCREST DRIVE | 15228    | 0142-S-00052  | Non-contributing | N/A           | 1940       | 6,297                   | Building      | Domestic         |
| 2475 | 11               | 871 TOWERCREST DRIVE | 15228    | 0142-S-00054  | Non-contributing | N/A           | 1951       | 5,716                   | Building      | Domestic         |

|      | A                | B                            | C        | D             | E                | F                          | G          | H                       | K             | L                |
|------|------------------|------------------------------|----------|---------------|------------------|----------------------------|------------|-------------------------|---------------|------------------|
| 1    | Map Sheet Number | Property Address             | Zip Code | Tax Parcel ID | NRHP Status      | Historic Name              | Year Built | Lot Size (Approx. SqFt) | Resource Type | Current Function |
| 2476 | 11               | 40 VERNON DRIVE              | 15228    | 0193-H-00034  | Contributing     | N/A                        | 1935       | 18,081                  | Building      | Domestic         |
| 2477 | 11               | 44 VERNON DRIVE              | 15228    | 0193-H-00036  | Contributing     | N/A                        | 1926       | 8,328                   | Building      | Domestic         |
| 2478 | 11               | 48 VERNON DRIVE              | 15228    | 0193-H-00038  | Contributing     | N/A                        | 1926       | 8,262                   | Building      | Domestic         |
| 2479 | 11               | 52 VERNON DRIVE              | 15228    | 0193-H-00040  | Contributing     | N/A                        | 1928       | 8,398                   | Building      | Domestic         |
| 2480 | 11               | 56 VERNON DRIVE              | 15228    | 0193-H-00042  | Contributing     | N/A                        | 1925       | 8,500                   | Building      | Domestic         |
| 2481 | 11               | 60 VERNON DRIVE              | 15228    | 0193-H-00044  | Contributing     | N/A                        | 1926       | 8,500                   | Building      | Domestic         |
| 2482 | 11               | 64 VERNON DRIVE              | 15228    | 0193-H-00046  | Non-contributing | N/A                        | 1928       | 8,500                   | Building      | Domestic         |
| 2483 | 11               | 68 VERNON DRIVE              | 15228    | 0193-H-00048  | Contributing     | N/A                        | 1926       | 8,500                   | Building      | Domestic         |
| 2484 | 11               | 70 VERNON DRIVE              | 15228    | 0193-H-00051  | Contributing     | N/A                        | 1930       | 12,750                  | Building      | Domestic         |
| 2485 | 11               | 74 VERNON DRIVE              | 15228    | 0193-H-00053  | Contributing     | N/A                        | 1929       | 8,500                   | Building      | Domestic         |
| 2486 | 11               | 76 VERNON DRIVE              | 15228    | 0193-H-00055  | Contributing     | N/A                        | 1935       | 8,500                   | Building      | Domestic         |
| 2487 | 12               | 208 BARTH AVENUE             | 15228    | 0141-P-00155  | Contributing     | N/A                        | 1922       | 8,297                   | Building      | Domestic         |
| 2488 | 12               | 212 BARTH AVENUE             | 15228    | 0141-P-00159  | Contributing     | N/A                        | 1926       | 6,531                   | Building      | Domestic         |
| 2489 | 12               | 218 BARTH AVENUE             | 15228    | 0141-P-00162  | Contributing     | N/A                        | 1928       | 10,682                  | Building      | Domestic         |
| 2490 | 12               | 16 CASTLE SHANNON BOULEVARD  | 15228    | 0141-N-00008  | Non-contributing | Mt. Lebanon Public Library | 1963       | 40,828                  | Building      | Education        |
| 2491 | 12               | 16 CASTLE SHANNON BOULEVARD  | 15228    | 0141-N-00054  | Non-contributing | Library parking lot        | ca. 1963   | 22,798                  | Site          | Transportation   |
| 2492 | 12               | 34 CASTLE SHANNON BOULEVARD  | 15228    | 0141-P-00266  | Non-contributing | N/A                        | 1927       | 15,842                  | Building      | Domestic         |
| 2493 | 12               | 40 CASTLE SHANNON BOULEVARD  | 15228    | 0141-P-00275  | Non-contributing | N/A                        | 1928       | 9,126                   | Building      | Domestic         |
| 2494 | 12               | 46 CASTLE SHANNON BOULEVARD  | 15228    | 0141-P-00277  | Non-contributing | N/A                        | 1927       | 13,596                  | Building      | Domestic         |
| 2495 | 12               | 54 CASTLE SHANNON BOULEVARD  | 15228    | 0141-P-00281  | Non-contributing | N/A                        | 1956       | 7,667                   | Building      | Domestic         |
| 2496 | 12               | 55 CASTLE SHANNON BOULEVARD  | 15228    | 0141-P-00243  | Contributing     | N/A                        | 1927       | 5,398                   | Building      | Domestic         |
| 2497 | 12               | 60 CASTLE SHANNON BOULEVARD  | 15228    | 0141-P-00285  | Contributing     | N/A                        | 1906       | 7,949                   | Building      | Domestic         |
| 2498 | 12               | 70 CASTLE SHANNON BOULEVARD  | 15228    | 0141-P-00290  | Non-contributing | N/A                        | 1948       | 6,702                   | Building      | Domestic         |
| 2499 | 12               | 95 CASTLE SHANNON BOULEVARD  | 15228    | 0141-P-00241  | Contributing     | N/A                        | 1920       | 12,248                  | Building      | Domestic         |
| 2500 | 12               | 100 CASTLE SHANNON BOULEVARD | 15228    | 0141-P-00150  | Contributing     | N/A                        | 1926       | 5,253                   | Building      | Domestic         |



|      | A                      | B                           | C           | D             | E                | F             | G             | H                             | K                | L                   |
|------|------------------------|-----------------------------|-------------|---------------|------------------|---------------|---------------|-------------------------------|------------------|---------------------|
| 1    | Map<br>Sheet<br>Number | Property Address            | Zip<br>Code | Tax Parcel ID | NRHP Status      | Historic Name | Year<br>Built | Lot Size<br>(Approx.<br>SqFt) | Resource<br>Type | Current<br>Function |
| 2501 | 12                     | CASTLE SHANNON<br>BOULEVARD | 15228       | 0141-K-00255  | Non-contributing | Parking lot   | ca. 1965      | 20,991                        | Site             | Transportation      |
| 2502 | 12                     | 141 CIRCLE DRIVE            | 15228       | 0192-E-00089  | Contributing     | N/A           | 1929          | 8,242                         | Building         | Domestic            |
| 2503 | 12                     | 145 CIRCLE DRIVE            | 15228       | 0192-E-00085  | Contributing     | N/A           | 1928          | 6,777                         | Building         | Domestic            |
| 2504 | 12                     | 100 COCHRAN ROAD            | 15228       | 0142-S-00146  | Contributing     | N/A           | 1930          | 7,970                         | Building         | Domestic            |
| 2505 | 12                     | 110 COCHRAN ROAD            | 15228       | 0142-S-00144  | Contributing     | N/A           | 1930          | 4,435                         | Building         | Domestic            |
| 2506 | 12                     | 114 COCHRAN ROAD            | 15228       | 0142-S-00142  | Contributing     | N/A           | 1925          | 4,736                         | Building         | Domestic            |
| 2507 | 12                     | 118 COCHRAN ROAD            | 15228       | 0142-S-00140  | Contributing     | N/A           | 1926          | 4,878                         | Building         | Domestic            |
| 2508 | 12                     | 120 COCHRAN ROAD            | 15228       | 0142-S-00138  | Contributing     | N/A           | 1929          | 5,143                         | Building         | Domestic            |
| 2509 | 12                     | 136 COCHRAN ROAD            | 15228       | 0142-S-00100  | Contributing     | N/A           | 1945          | 6,700                         | Building         | Domestic            |
| 2510 | 12                     | 140 COCHRAN ROAD            | 15228       | 0142-S-00098  | Contributing     | N/A           | 1928          | 4,793                         | Building         | Domestic            |
| 2511 | 12                     | 144 COCHRAN ROAD            | 15228       | 0142-S-00096  | Non-contributing | N/A           | 1955          | 4,906                         | Building         | Domestic            |
| 2512 | 12                     | 150 COCHRAN ROAD            | 15228       | 0142-S-00094  | Non-contributing | N/A           | 1955          | 7,102                         | Building         | Domestic            |
| 2513 | 12                     | 154 COCHRAN ROAD            | 15228       | 0142-S-00092  | Contributing     | N/A           | 1930          | 7,038                         | Building         | Domestic            |
| 2514 | 12                     | 160 COCHRAN ROAD            | 15228       | 0142-S-00090  | Contributing     | N/A           | 1930          | 4,953                         | Building         | Domestic            |
| 2515 | 12                     | 164 COCHRAN ROAD            | 15228       | 0142-S-00088  | Contributing     | N/A           | 1930          | 4,657                         | Building         | Domestic            |
| 2516 | 12                     | 172 COCHRAN ROAD            | 15228       | 0142-S-00086  | Contributing     | N/A           | 1930          | 3,475                         | Building         | Domestic            |
| 2517 | 12                     | 174 COCHRAN ROAD            | 15228       | 0142-S-00084  | Contributing     | N/A           | 1925          | 3,742                         | Building         | Domestic            |
| 2518 | 12                     | 834 FLORIDA AVENUE          | 15228       | 0141-N-00308  | Contributing     | N/A           | 1935          | 3,617                         | Building         | Domestic            |
| 2519 | 12                     | 836 FLORIDA AVENUE          | 15228       | 0141-N-00306  | Contributing     | N/A           | 1929          | 3,382                         | Building         | Domestic            |
| 2520 | 12                     | 838 FLORIDA AVENUE          | 15228       | 0141-N-00304  | Contributing     | N/A           | 1929          | 3,734                         | Building         | Domestic            |
| 2521 | 12                     | 840 FLORIDA AVENUE          | 15228       | 0141-N-00301  | Contributing     | N/A           | 1929          | 3,661                         | Building         | Domestic            |
| 2522 | 12                     | 842 FLORIDA AVENUE          | 15228       | 0141-N-00299  | Contributing     | N/A           | 1935          | 5,364                         | Building         | Domestic            |
| 2523 | 12                     | 900 FLORIDA AVENUE          | 15228       | 0141-N-00247  | Contributing     | N/A           | 1925          | 5,035                         | Building         | Domestic            |
| 2524 | 12                     | 903 FLORIDA AVENUE          | 15228       | 0141-N-00195  | Contributing     | N/A           | 1929          | 5,655                         | Building         | Domestic            |
| 2525 | 12                     | 904 FLORIDA AVENUE          | 15228       | 0141-N-00245  | Contributing     | N/A           | 1930          | 5,555                         | Building         | Domestic            |
| 2526 | 12                     | 906 FLORIDA AVENUE          | 15228       | 0141-N-00243  | Contributing     | N/A           | 1930          | 5,012                         | Building         | Domestic            |
| 2527 | 12                     | 910 FLORIDA AVENUE          | 15228       | 0141-N-00241  | Non-contributing | N/A           | 1987          | 4,836                         | Building         | Domestic            |
| 2528 | 12                     | 911 FLORIDA AVENUE          | 15228       | 0141-N-00197  | Contributing     | N/A           | 1930          | 5,889                         | Building         | Domestic            |
| 2529 | 12                     | 912 FLORIDA AVENUE          | 15228       | 0141-N-00239  | Non-contributing | N/A           | 1954          | 4,591                         | Building         | Domestic            |
| 2530 | 12                     | 915 FLORIDA AVENUE          | 15228       | 0141-N-00199  | Non-contributing | N/A           | 1950          | 4,785                         | Building         | Domestic            |
| 2531 | 12                     | 919 FLORIDA AVENUE          | 15228       | 0141-N-00201  | Non-contributing | N/A           | 1948          | 5,224                         | Building         | Domestic            |
| 2532 | 12                     | 920 FLORIDA AVENUE          | 15228       | 0141-N-00235  | Contributing     | N/A           | 1915          | 9,568                         | Building         | Domestic            |
| 2533 | 12                     | 921 FLORIDA AVENUE          | 15228       | 0141-N-00203  | Contributing     | N/A           | 1928          | 5,154                         | Building         | Domestic            |
| 2534 | 12                     | 924 FLORIDA AVENUE          | 15228       | 0141-N-00233  | Contributing     | N/A           | 1930          | 4,626                         | Building         | Domestic            |
| 2535 | 12                     | 928 FLORIDA AVENUE          | 15228       | 0141-N-00231  | Contributing     | N/A           | 1929          | 4,604                         | Building         | Domestic            |
| 2536 | 12                     | 929 FLORIDA AVENUE          | 15228       | 0141-N-00205  | Contributing     | N/A           | 1929          | 5,701                         | Building         | Domestic            |

|      | A                | B                  | C        | D             | E                | F             | G          | H                       | K             | L                |
|------|------------------|--------------------|----------|---------------|------------------|---------------|------------|-------------------------|---------------|------------------|
| 1    | Map Sheet Number | Property Address   | Zip Code | Tax Parcel ID | NRHP Status      | Historic Name | Year Built | Lot Size (Approx. SqFt) | Resource Type | Current Function |
| 2537 | 12               | 930 FLORIDA AVENUE | 15228    | 0141-N-00229  | Contributing     | N/A           | 1930       | 4,616                   | Building      | Domestic         |
| 2538 | 12               | 931 FLORIDA AVENUE | 15228    | 0141-N-00212  | Contributing     | N/A           | 1943       | 10,375                  | Building      | Domestic         |
| 2539 | 12               | 934 FLORIDA AVENUE | 15228    | 0141-N-00224  | Contributing     | N/A           | 1923       | 8,297                   | Building      | Domestic         |
| 2540 | 12               | 941 FLORIDA AVENUE | 15228    | 0141-N-00214  | Contributing     | N/A           | 1936       | 5,750                   | Building      | Domestic         |
| 2541 | 12               | 943 FLORIDA AVENUE | 15228    | 0141-N-00216  | Contributing     | N/A           | 1929       | 5,750                   | Building      | Domestic         |
| 2542 | 12               | 945 FLORIDA AVENUE | 15228    | 0141-N-00218  | Non-contributing | N/A           | 1930       | 6,000                   | Building      | Domestic         |
| 2543 | 12               | 947 FLORIDA AVENUE | 15228    | 0192-A-00040  | Non-contributing | N/A           | 1950       | 6,000                   | Building      | Domestic         |
| 2544 | 12               | 951 FLORIDA AVENUE | 15228    | 0192-A-00044  | Non-contributing | N/A           | 1950       | 10,983                  | Building      | Domestic         |
| 2545 | 12               | 4 HAZEL DRIVE      | 15228    | 0141-N-00077  | Contributing     | N/A           | 1925       | 6,663                   | Building      | Domestic         |
| 2546 | 12               | 6 HAZEL DRIVE      | 15228    | 0141-N-00075  | Contributing     | N/A           | 1929       | 6,399                   | Building      | Domestic         |
| 2547 | 12               | 12 HAZEL DRIVE     | 15228    | 0141-N-00073  | Contributing     | N/A           | 1928       | 7,549                   | Building      | Domestic         |
| 2548 | 12               | 16 HAZEL DRIVE     | 15228    | 0141-N-00071  | Contributing     | N/A           | 1925       | 7,100                   | Building      | Domestic         |
| 2549 | 12               | 21 HAZEL DRIVE     | 15228    | 0141-N-00045  | Contributing     | N/A           | 1925       | 6,720                   | Building      | Domestic         |
| 2550 | 12               | 23 HAZEL DRIVE     | 15228    | 0141-N-00047  | Contributing     | N/A           | 1925       | 6,401                   | Building      | Domestic         |
| 2551 | 12               | 25 HAZEL DRIVE     | 15228    | 0141-N-00049  | Contributing     | N/A           | 1920       | 7,763                   | Building      | Domestic         |
| 2552 | 12               | 26 HAZEL DRIVE     | 15228    | 0141-N-00069  | Contributing     | N/A           | 1925       | 7,223                   | Building      | Domestic         |
| 2553 | 12               | 27 HAZEL DRIVE     | 15228    | 0141-N-00051  | Contributing     | N/A           | 1915       | 7,797                   | Building      | Domestic         |
| 2554 | 12               | 28 HAZEL DRIVE     | 15228    | 0141-N-00067  | Contributing     | N/A           | 1924       | 7,298                   | Building      | Domestic         |
| 2555 | 12               | 29 HAZEL DRIVE     | 15228    | 0141-N-00052  | Contributing     | N/A           | 1915       | 7,240                   | Building      | Domestic         |
| 2556 | 12               | 30 HAZEL DRIVE     | 15228    | 0141-N-00065  | Contributing     | N/A           | 1927       | 8,281                   | Building      | Domestic         |
| 2557 | 12               | 31 HAZEL DRIVE     | 15228    | 0141-N-00057  | Contributing     | N/A           | 1920       | 10,095                  | Building      | Domestic         |
| 2558 | 12               | 32 HAZEL DRIVE     | 15228    | 0141-N-00063  | Contributing     | N/A           | 1927       | 6,377                   | Building      | Domestic         |
| 2559 | 12               | 34 HAZEL DRIVE     | 15228    | 0141-N-00061  | Contributing     | N/A           | 1920       | 6,738                   | Building      | Domestic         |
| 2560 | 12               | 35 HAZEL DRIVE     | 15228    | 0141-P-00376  | Contributing     | N/A           | 1920       | 9,959                   | Building      | Domestic         |
| 2561 | 12               | 38 HAZEL DRIVE     | 15228    | 0141-P-00381  | Contributing     | N/A           | 1920       | 7,871                   | Building      | Domestic         |
| 2562 | 12               | 40 HAZEL DRIVE     | 15228    | 0141-P-00383  | Contributing     | N/A           | 1929       | 8,449                   | Building      | Domestic         |
| 2563 | 12               | 41 HAZEL DRIVE     | 15228    | 0141-P-00373  | Contributing     | N/A           | 1920       | 6,907                   | Building      | Domestic         |
| 2564 | 12               | 44 HAZEL DRIVE     | 15228    | 0141-P-00385  | Contributing     | N/A           | 1920       | 6,143                   | Building      | Domestic         |
| 2565 | 12               | 45 HAZEL DRIVE     | 15228    | 0141-P-00371  | Contributing     | N/A           | 1920       | 7,051                   | Building      | Domestic         |
| 2566 | 12               | 47 HAZEL DRIVE     | 15228    | 0141-P-00369  | Contributing     | N/A           | 1930       | 7,362                   | Building      | Domestic         |
| 2567 | 12               | 50 HAZEL DRIVE     | 15228    | 0141-P-00387  | Contributing     | N/A           | 1925       | 7,655                   | Building      | Domestic         |
| 2568 | 12               | 55 HAZEL DRIVE     | 15228    | 0141-P-00363  | Contributing     | N/A           | 1932       | 6,492                   | Building      | Domestic         |
| 2569 | 12               | 56 HAZEL DRIVE     | 15228    | 0141-P-00389  | Contributing     | N/A           | 1920       | 6,354                   | Building      | Domestic         |
| 2570 | 12               | 60 HAZEL DRIVE     | 15228    | 0141-P-00391  | Contributing     | N/A           | 1920       | 8,060                   | Building      | Domestic         |
| 2571 | 12               | 200 HAZEL DRIVE    | 15228    | 0141-P-00017  | Contributing     | N/A           | 1920       | 11,038                  | Building      | Domestic         |
| 2572 | 12               | 201 HAZEL DRIVE    | 15228    | 0141-P-00020  | Contributing     | N/A           | 1924       | 6,429                   | Building      | Domestic         |
| 2573 | 12               | 203 HAZEL DRIVE    | 15228    | 0141-P-00022  | Contributing     | N/A           | 1920       | 6,528                   | Building      | Domestic         |



|      | A                      | B                   | C           | D             | E                | F             | G             | H                             | K                | L                   |
|------|------------------------|---------------------|-------------|---------------|------------------|---------------|---------------|-------------------------------|------------------|---------------------|
| 1    | Map<br>Sheet<br>Number | Property Address    | Zip<br>Code | Tax Parcel ID | NRHP Status      | Historic Name | Year<br>Built | Lot Size<br>(Approx.<br>SqFt) | Resource<br>Type | Current<br>Function |
| 2574 | 12                     | 205 HAZEL DRIVE     | 15228       | 0141-P-00024  | Contributing     | N/A           | 1924          | 6,243                         | Building         | Domestic            |
| 2575 | 12                     | 208 HAZEL DRIVE     | 15228       | 0141-P-00009  | Contributing     | N/A           | 1920          | 4,069                         | Building         | Domestic            |
| 2576 | 12                     | 210 HAZEL DRIVE     | 15228       | 0141-P-00007  | Contributing     | N/A           | 1932          | 4,040                         | Building         | Domestic            |
| 2577 | 12                     | 215 HAZEL DRIVE     | 15228       | 0141-P-00026  | Contributing     | N/A           | 1924          | 6,319                         | Building         | Domestic            |
| 2578 | 12                     | 216 HAZEL DRIVE     | 15228       | 0141-P-00005  | Contributing     | N/A           | 1920          | 5,575                         | Building         | Domestic            |
| 2579 | 12                     | 217 HAZEL DRIVE     | 15228       | 0141-P-00028  | Contributing     | N/A           | 1920          | 8,512                         | Building         | Domestic            |
| 2580 | 12                     | 220 HAZEL DRIVE     | 15228       | 0192-B-00030  | Contributing     | N/A           | 1934          | 5,365                         | Building         | Domestic            |
| 2581 | 12                     | 222 HAZEL DRIVE     | 15228       | 0192-B-00032  | Contributing     | N/A           | 1925          | 5,329                         | Building         | Domestic            |
| 2582 | 12                     | 227 HAZEL DRIVE     | 15228       | 0141-P-00031  | Contributing     | N/A           | 1925          | 7,720                         | Building         | Domestic            |
| 2583 | 12                     | 231 HAZEL DRIVE     | 15228       | 0141-P-00034  | Contributing     | N/A           | 1928          | 6,335                         | Building         | Domestic            |
| 2584 | 12                     | 233 HAZEL DRIVE     | 15228       | 0192-B-00024  | Contributing     | N/A           | 1924          | 6,269                         | Building         | Domestic            |
| 2585 | 12                     | 235 HAZEL DRIVE     | 15228       | 0192-B-00022  | Contributing     | N/A           | 1911          | 6,323                         | Building         | Domestic            |
| 2586 | 12                     | 236 HAZEL DRIVE     | 15228       | 0192-B-00034  | Contributing     | N/A           | 1923          | 6,615                         | Building         | Domestic            |
| 2587 | 12                     | 238 HAZEL DRIVE     | 15228       | 0192-B-00036  | Contributing     | N/A           | 1914          | 6,886                         | Building         | Domestic            |
| 2588 | 12                     | 240 HAZEL DRIVE     | 15228       | 0192-B-00039  | Contributing     | N/A           | 1929          | 5,478                         | Building         | Domestic            |
| 2589 | 12                     | 241 HAZEL DRIVE     | 15228       | 0192-B-00020  | Contributing     | N/A           | 1930          | 6,131                         | Building         | Domestic            |
| 2590 | 12                     | 242 HAZEL DRIVE     | 15228       | 0192-B-00041  | Contributing     | N/A           | 1935          | 5,277                         | Building         | Domestic            |
| 2591 | 12                     | 244 HAZEL DRIVE     | 15228       | 0192-B-00043  | Contributing     | N/A           | 1927          | 5,595                         | Building         | Domestic            |
| 2592 | 12                     | 3 HEMLOCK STREET    | 15228       | 0141-P-00148  | Contributing     | N/A           | 1927          | 5,418                         | Building         | Domestic            |
| 2593 | 12                     | 7 HEMLOCK STREET    | 15228       | 0141-P-00146  | Non-contributing | N/A           | 1920          | 5,220                         | Building         | Domestic            |
| 2594 | 12                     | 10 HEMLOCK STREET   | 15228       | 0141-P-00300  | Non-contributing | N/A           | 1946          | 8,271                         | Building         | Domestic            |
| 2595 | 12                     | 15 HEMLOCK STREET   | 15228       | 0141-P-00143  | Non-contributing | N/A           | 1951          | 5,980                         | Building         | Domestic            |
| 2596 | 12                     | 24 HEMLOCK STREET   | 15228       | 0141-P-00349  | Contributing     | N/A           | 1927          | 6,896                         | Building         | Domestic            |
| 2597 | 12                     | 100 HEMLOCK STREET  | 15228       | 0141-P-00347  | Contributing     | N/A           | 1943          | 5,549                         | Building         | Domestic            |
| 2598 | 12                     | 110 HEMLOCK STREET  | 15228       | 0141-P-00357  | Contributing     | N/A           | 1930          | 13,110                        | Building         | Domestic            |
| 2599 | 12                     | 116 HEMLOCK STREET  | 15228       | 0141-P-00359  | Contributing     | N/A           | 1920          | 6,508                         | Building         | Domestic            |
| 2600 | 12                     | 120 HEMLOCK STREET  | 15228       | 0141-P-00361  | Contributing     | N/A           | 1920          | 6,606                         | Building         | Domestic            |
| 2601 | 12                     | 109 JEFFERSON DRIVE | 15228       | 0141-N-00088  | Contributing     | N/A           | 1928          | 27,010                        | Building         | Domestic            |
| 2602 | 12                     | 110 JEFFERSON DRIVE | 15228       | 0141-N-00118  | Contributing     | N/A           | 1925          | 11,724                        | Building         | Domestic            |
| 2603 | 12                     | 113 JEFFERSON DRIVE | 15228       | 0141-N-00092  | Contributing     | N/A           | 1918          | 12,701                        | Building         | Domestic            |
| 2604 | 12                     | 116 JEFFERSON DRIVE | 15228       | 0141-N-00116  | Contributing     | N/A           | 1920          | 11,829                        | Building         | Domestic            |
| 2605 | 12                     | 119 JEFFERSON DRIVE | 15228       | 0141-N-00094  | Contributing     | N/A           | 1925          | 13,180                        | Building         | Domestic            |
| 2606 | 12                     | 120 JEFFERSON DRIVE | 15228       | 0141-N-00114  | Non-contributing | N/A           | 2005          | 12,024                        | Building         | Domestic            |
| 2607 | 12                     | 121 JEFFERSON DRIVE | 15228       | 0141-N-00096  | Contributing     | N/A           | 1930          | 13,399                        | Building         | Domestic            |
| 2608 | 12                     | 124 JEFFERSON DRIVE | 15228       | 0141-N-00112  | Contributing     | N/A           | 1930          | 12,242                        | Building         | Domestic            |
| 2609 | 12                     | 127 JEFFERSON DRIVE | 15228       | 0141-N-00098  | Contributing     | N/A           | 1930          | 13,333                        | Building         | Domestic            |
| 2610 | 12                     | 131 JEFFERSON DRIVE | 15228       | 0141-N-00100  | Contributing     | N/A           | 1927          | 14,504                        | Building         | Domestic            |

|      | A                | B                   | C        | D             | E                | F             | G          | H                       | K             | L                |
|------|------------------|---------------------|----------|---------------|------------------|---------------|------------|-------------------------|---------------|------------------|
| 1    | Map Sheet Number | Property Address    | Zip Code | Tax Parcel ID | NRHP Status      | Historic Name | Year Built | Lot Size (Approx. SqFt) | Resource Type | Current Function |
| 2611 | 12               | 132 JEFFERSON DRIVE | 15228    | 0192-A-00282  | Contributing     | N/A           | 1923       | 11,919                  | Building      | Domestic         |
| 2612 | 12               | 136 JEFFERSON DRIVE | 15228    | 0192-A-00278  | Contributing     | N/A           | 1928       | 12,217                  | Building      | Domestic         |
| 2613 | 12               | 137 JEFFERSON DRIVE | 15228    | 0141-N-00102  | Contributing     | N/A           | 1930       | 13,522                  | Building      | Domestic         |
| 2614 | 12               | 140 JEFFERSON DRIVE | 15228    | 0192-A-00274  | Contributing     | N/A           | 1939       | 12,162                  | Building      | Domestic         |
| 2615 | 12               | 143 JEFFERSON DRIVE | 15228    | 0141-N-00104  | Contributing     | N/A           | 1927       | 15,466                  | Building      | Domestic         |
| 2616 | 12               | 147 JEFFERSON DRIVE | 15228    | 0141-N-00106  | Contributing     | N/A           | 1930       | 14,609                  | Building      | Domestic         |
| 2617 | 12               | 149 JEFFERSON DRIVE | 15228    | 0192-A-00296  | Contributing     | N/A           | 1926       | 14,062                  | Building      | Domestic         |
| 2618 | 12               | 155 JEFFERSON DRIVE | 15228    | 0192-A-00298  | Non-contributing | N/A           | 1949       | 14,529                  | Building      | Domestic         |
| 2619 | 12               | 165 JEFFERSON DRIVE | 15228    | 0192-B-00131  | Contributing     | N/A           | 1928       | 16,990                  | Building      | Domestic         |
| 2620 | 12               | 167 JEFFERSON DRIVE | 15228    | 0192-B-00128  | Contributing     | N/A           | 1925       | 13,044                  | Building      | Domestic         |
| 2621 | 12               | 171 JEFFERSON DRIVE | 15228    | 0192-B-00126  | Contributing     | N/A           | 1940       | 12,378                  | Building      | Domestic         |
| 2622 | 12               | 200 JEFFERSON DRIVE | 15228    | 0192-B-00139  | Non-contributing | N/A           | 1951       | 17,758                  | Building      | Domestic         |
| 2623 | 12               | 201 JEFFERSON DRIVE | 15228    | 0192-B-00113  | Contributing     | N/A           | 1935       | 14,872                  | Building      | Domestic         |
| 2624 | 12               | 207 JEFFERSON DRIVE | 15228    | 0192-B-00110  | Contributing     | N/A           | 1929       | 12,201                  | Building      | Domestic         |
| 2625 | 12               | 210 JEFFERSON DRIVE | 15228    | 0192-B-00144  | Contributing     | N/A           | 1926       | 8,559                   | Building      | Domestic         |
| 2626 | 12               | 211 JEFFERSON DRIVE | 15228    | 0192-B-00107  | Contributing     | N/A           | 1925       | 12,145                  | Building      | Domestic         |
| 2627 | 12               | 214 JEFFERSON DRIVE | 15228    | 0192-B-00147  | Contributing     | N/A           | 1930       | 8,943                   | Building      | Domestic         |
| 2628 | 12               | 215 JEFFERSON DRIVE | 15228    | 0192-B-00104  | Contributing     | N/A           | 1936       | 12,347                  | Building      | Domestic         |
| 2629 | 12               | 216 JEFFERSON DRIVE | 15228    | 0192-B-00150  | Contributing     | N/A           | 1930       | 8,773                   | Building      | Domestic         |
| 2630 | 12               | 220 JEFFERSON DRIVE | 15228    | 0192-B-00153  | Contributing     | N/A           | 1928       | 9,291                   | Building      | Domestic         |
| 2631 | 12               | 221 JEFFERSON DRIVE | 15228    | 0192-B-00101  | Non-contributing | N/A           | 1953       | 11,941                  | Building      | Domestic         |
| 2632 | 12               | 225 JEFFERSON DRIVE | 15228    | 0192-B-00098  | Contributing     | N/A           | 1940       | 12,719                  | Building      | Domestic         |
| 2633 | 12               | 226 JEFFERSON DRIVE | 15228    | 0192-B-00156  | Contributing     | N/A           | 1927       | 9,810                   | Building      | Domestic         |
| 2634 | 12               | 231 JEFFERSON DRIVE | 15228    | 0192-B-00095  | Contributing     | N/A           | 1929       | 12,861                  | Building      | Domestic         |
| 2635 | 12               | 232 JEFFERSON DRIVE | 15228    | 0192-B-00159  | Contributing     | N/A           | 1930       | 9,459                   | Building      | Domestic         |
| 2636 | 12               | 236 JEFFERSON DRIVE | 15228    | 0192-B-00162  | Contributing     | N/A           | 1923       | 9,311                   | Building      | Domestic         |
| 2637 | 12               | 240 JEFFERSON DRIVE | 15228    | 0192-B-00165  | Contributing     | N/A           | 1927       | 9,496                   | Building      | Domestic         |
| 2638 | 12               | 241 JEFFERSON DRIVE | 15228    | 0192-B-00089  | Contributing     | N/A           | 1924       | 14,181                  | Building      | Domestic         |
| 2639 | 12               | 245 JEFFERSON DRIVE | 15228    | 0192-B-00086  | Contributing     | N/A           | 1927       | 14,148                  | Building      | Domestic         |
| 2640 | 12               | 246 JEFFERSON DRIVE | 15228    | 0192-B-00168  | Contributing     | N/A           | 1930       | 9,357                   | Building      | Domestic         |
| 2641 | 12               | 250 JEFFERSON DRIVE | 15228    | 0192-B-00171  | Non-contributing | N/A           | 1930       | 9,380                   | Building      | Domestic         |
| 2642 | 12               | 251 JEFFERSON DRIVE | 15228    | 0192-B-00083  | Contributing     | N/A           | 1923       | 14,696                  | Building      | Domestic         |
| 2643 | 12               | 255 JEFFERSON DRIVE | 15228    | 0192-B-00080  | Contributing     | N/A           | 1930       | 14,807                  | Building      | Domestic         |
| 2644 | 12               | 256 JEFFERSON DRIVE | 15228    | 0192-B-00174  | Contributing     | N/A           | 1925       | 9,480                   | Building      | Domestic         |
| 2645 | 12               | 260 JEFFERSON DRIVE | 15228    | 0192-B-00177  | Contributing     | N/A           | 1930       | 9,939                   | Building      | Domestic         |
| 2646 | 12               | 261 JEFFERSON DRIVE | 15228    | 0192-B-00077  | Contributing     | N/A           | 1930       | 14,118                  | Building      | Domestic         |
| 2647 | 12               | 266 JEFFERSON DRIVE | 15228    | 0192-B-00180  | Contributing     | N/A           | 1926       | 10,186                  | Building      | Domestic         |



|      | A                | B                       | C        | D             | E                | F             | G          | H                       | K             | L                   |
|------|------------------|-------------------------|----------|---------------|------------------|---------------|------------|-------------------------|---------------|---------------------|
| 1    | Map Sheet Number | Property Address        | Zip Code | Tax Parcel ID | NRHP Status      | Historic Name | Year Built | Lot Size (Approx. SqFt) | Resource Type | Current Function    |
| 2648 | 12               | 270 JEFFERSON DRIVE     | 15228    | 0192-B-00183  | Contributing     | N/A           | 1930       | 11,510                  | Building      | Domestic            |
| 2649 | 12               | 289 LEBANON AVENUE      | 15228    | 0142-S-00080  | Contributing     | N/A           | 1929       | 4,216                   | Building      | Domestic            |
| 2650 | 12               | 291 LEBANON AVENUE      | 15228    | 0142-S-00081  | Non-contributing | N/A           | 1944       | 3,424                   | Building      | Domestic            |
| 2651 | 12               | 6 LEBANON HILLS DRIVE   | 15228    | 0192-A-00016  | Contributing     | N/A           | 1930       | 9,022                   | Building      | Domestic            |
| 2652 | 12               | 8 LEBANON HILLS DRIVE   | 15228    | 0192-E-00246  | Contributing     | N/A           | 1935       | 8,439                   | Building      | Domestic            |
| 2653 | 12               | 10 LEBANON HILLS DRIVE  | 15228    | 0192-E-00243  | Contributing     | N/A           | 1926       | 8,783                   | Building      | Domestic            |
| 2654 | 12               | 16 LEBANON HILLS DRIVE  | 15228    | 0192-E-00240  | Contributing     | N/A           | 1929       | 8,704                   | Building      | Domestic            |
| 2655 | 12               | 29 LEMOYNE AVENUE       | 15228    | 0141-P-00318  | Contributing     | N/A           | 1928       | 2,551                   | Building      | Domestic            |
| 2656 | 12               | 30 LEMOYNE AVENUE       | 15228    | 0141-P-00326  | Contributing     | N/A           | 1920       | 5,825                   | Building      | Domestic            |
| 2657 | 12               | 31 LEMOYNE AVENUE       | 15228    | 0141-P-00316  | Contributing     | N/A           | 1928       | 2,861                   | Building      | Domestic            |
| 2658 | 12               | 33 LEMOYNE AVENUE       | 15228    | 0141-P-00314  | Contributing     | N/A           | 1928       | 2,611                   | Building      | Domestic            |
| 2659 | 12               | 35 LEMOYNE AVENUE       | 15228    | 0141-P-00312  | Contributing     | N/A           | 1925       | 2,745                   | Building      | Domestic            |
| 2660 | 12               | 36 LEMOYNE AVENUE       | 15228    | 0141-P-00328  | Non-contributing | N/A           | 1968       | 5,689                   | Building      | Domestic            |
| 2661 | 12               | 37 LEMOYNE AVENUE       | 15228    | 0141-P-00310  | Contributing     | N/A           | 1925       | 2,908                   | Building      | Domestic            |
| 2662 | 12               | 40 LEMOYNE AVENUE       | 15228    | 0141-P-00336  | Contributing     | N/A           | 1925       | 10,338                  | Building      | Domestic            |
| 2663 | 12               | 50 LEMOYNE AVENUE       | 15228    | 0141-P-00340  | Non-contributing | N/A           | 1955       | 6,560                   | Building      | Domestic            |
| 2664 | 12               | 54 LEMOYNE AVENUE       | 15228    | 0141-P-00342  | Contributing     | N/A           | 1939       | 6,305                   | Building      | Domestic            |
| 2665 | 12               | 61 LEMOYNE AVENUE       | 15228    | 0141-P-00304  | Contributing     | N/A           | 1927       | 8,352                   | Building      | Domestic            |
| 2666 | 12               | 180 LEMOYNE AVENUE      | 15228    | 0141-P-00327  | Contributing     | N/A           | 1905       | 6,030                   | Building      | Domestic            |
| 2667 | 12               | 202 LEMOYNE AVENUE      | 15228    | 0141-P-00138  | Contributing     | N/A           | 1913       | 6,984                   | Building      | Domestic            |
| 2668 | 12               | 206 LEMOYNE AVENUE      | 15228    | 0141-P-00134  | Contributing     | Duplex        | 1928       | 5,810                   | Building      | Domestic - Multiple |
| 2669 | 12               | 210 LEMOYNE AVENUE      | 15228    | 0141-P-00132  | Contributing     | Duplex        | 1931       | 6,273                   | Building      | Domestic - Multiple |
| 2670 | 12               | 214 LEMOYNE AVENUE      | 15228    | 0141-P-00130  | Contributing     | Duplex        | 1931       | 5,940                   | Building      | Domestic - Multiple |
| 2671 | 12               | 218 LEMOYNE AVENUE      | 15228    | 0141-P-00128  | Contributing     | Duplex        | 1930       | 6,466                   | Building      | Domestic - Multiple |
| 2672 | 12               | 222 LEMOYNE AVENUE      | 15228    | 0141-P-00126  | Contributing     | Duplex        | 1929       | 6,964                   | Building      | Domestic - Multiple |
| 2673 | 12               | 105 MAIN ENTRANCE DRIVE | 15228    | 0192-A-00116  | Non-contributing | N/A           | 1956       | 13,761                  | Building      | Domestic            |
| 2674 | 12               | 109 MAIN ENTRANCE DRIVE | 15228    | 0192-A-00120  | Contributing     | N/A           | 1937       | 13,243                  | Building      | Domestic            |

|      | A                | B                       | C        | D             | E                | F             | G          | H                       | K             | L                |
|------|------------------|-------------------------|----------|---------------|------------------|---------------|------------|-------------------------|---------------|------------------|
| 1    | Map Sheet Number | Property Address        | Zip Code | Tax Parcel ID | NRHP Status      | Historic Name | Year Built | Lot Size (Approx. SqFt) | Resource Type | Current Function |
| 2675 | 12               | 115 MAIN ENTRANCE DRIVE | 15228    | 0192-A-00124  | Contributing     | N/A           | 1924       | 11,611                  | Building      | Domestic         |
| 2676 | 12               | 121 MAIN ENTRANCE DRIVE | 15228    | 0192-A-00128  | Contributing     | N/A           | 1928       | 12,790                  | Building      | Domestic         |
| 2677 | 12               | 127 MAIN ENTRANCE DRIVE | 15228    | 0192-A-00132  | Contributing     | N/A           | 1925       | 13,092                  | Building      | Domestic         |
| 2678 | 12               | 131 MAIN ENTRANCE DRIVE | 15228    | 0192-A-00136  | Contributing     | N/A           | 1927       | 11,792                  | Building      | Domestic         |
| 2679 | 12               | 139 MAIN ENTRANCE DRIVE | 15228    | 0192-A-00140  | Contributing     | N/A           | 1920       | 11,313                  | Building      | Domestic         |
| 2680 | 12               | 143 MAIN ENTRANCE DRIVE | 15228    | 0192-A-00144  | Contributing     | N/A           | 1928       | 11,669                  | Building      | Domestic         |
| 2681 | 12               | 145 MAIN ENTRANCE DRIVE | 15228    | 0192-A-00148  | Contributing     | N/A           | 1928       | 12,156                  | Building      | Domestic         |
| 2682 | 12               | 153 MAIN ENTRANCE DRIVE | 15228    | 0192-A-00152  | Contributing     | N/A           | 1925       | 11,070                  | Building      | Domestic         |
| 2683 | 12               | 154 MAIN ENTRANCE DRIVE | 15228    | 0192-E-00081  | Contributing     | N/A           | 1929       | 6,617                   | Building      | Domestic         |
| 2684 | 12               | 155 MAIN ENTRANCE DRIVE | 15228    | 0192-E-00006  | Contributing     | N/A           | 1927       | 10,694                  | Building      | Domestic         |
| 2685 | 12               | 1009 MARTHA AVENUE      | 15228    | 0193-D-00062  | Non-contributing | N/A           | 1958       | 11,756                  | Building      | Domestic         |
| 2686 | 12               | 1010 MARTHA AVENUE      | 15228    | 0193-D-00050  | Contributing     | N/A           | 1929       | 12,734                  | Building      | Domestic         |
| 2687 | 12               | 1015 MARTHA AVENUE      | 15228    | 0193-D-00058  | Non-contributing | N/A           | 2006       | 9,000                   | Building      | Domestic         |
| 2688 | 12               | 1020 MARTHA AVENUE      | 15228    | 0193-D-00054  | Contributing     | N/A           | 1929       | 10,350                  | Building      | Domestic         |
| 2689 | 12               | 1021 MARTHA AVENUE      | 15228    | 0193-D-00056  | Contributing     | N/A           | 1932       | 9,000                   | Building      | Domestic         |
| 2690 | 12               | 1024 MARTHA AVENUE      | 15228    | 0193-H-00024  | Contributing     | N/A           | 1930       | 9,000                   | Building      | Domestic         |
| 2691 | 12               | 901 MIAMI AVENUE        | 15228    | 0141-N-00258  | Non-contributing | N/A           | 1959       | 8,545                   | Building      | Domestic         |
| 2692 | 12               | 904 MIAMI AVENUE        | 15228    | 0142-S-00112  | Contributing     | N/A           | 1924       | 6,951                   | Building      | Domestic         |
| 2693 | 12               | 907 MIAMI AVENUE        | 15228    | 0142-S-00118  | Contributing     | N/A           | 1920       | 4,623                   | Building      | Domestic         |
| 2694 | 12               | 911 MIAMI AVENUE        | 15228    | 0142-S-00120  | Contributing     | N/A           | 1929       | 4,700                   | Building      | Domestic         |
| 2695 | 12               | 912 MIAMI AVENUE        | 15228    | 0142-S-00106  | Contributing     | N/A           | 1925       | 6,554                   | Building      | Domestic         |
| 2696 | 12               | 913 MIAMI AVENUE        | 15228    | 0142-S-00122  | Contributing     | N/A           | 1929       | 4,663                   | Building      | Domestic         |
| 2697 | 12               | 915 MIAMI AVENUE        | 15228    | 0142-S-00124  | Contributing     | N/A           | 1930       | 5,077                   | Building      | Domestic         |
| 2698 | 12               | 921 MIAMI AVENUE        | 15228    | 0142-S-00126  | Contributing     | N/A           | 1920       | 4,904                   | Building      | Domestic         |
| 2699 | 12               | 923 MIAMI AVENUE        | 15228    | 0142-S-00128  | Contributing     | N/A           | 1927       | 4,907                   | Building      | Domestic         |
| 2700 | 12               | 929 MIAMI AVENUE        | 15228    | 0142-S-00130  | Contributing     | N/A           | 1929       | 5,241                   | Building      | Domestic         |
| 2701 | 12               | 931 MIAMI AVENUE        | 15228    | 0142-S-00132  | Non-contributing | N/A           | 1938       | 5,023                   | Building      | Domestic         |



|      | A                | B                 | C        | D             | E                | F             | G          | H                       | K             | L                |
|------|------------------|-------------------|----------|---------------|------------------|---------------|------------|-------------------------|---------------|------------------|
| 1    | Map Sheet Number | Property Address  | Zip Code | Tax Parcel ID | NRHP Status      | Historic Name | Year Built | Lot Size (Approx. SqFt) | Resource Type | Current Function |
| 2702 | 12               | 941 MIAMI AVENUE  | 15228    | 0142-S-00134  | Contributing     | N/A           | 1925       | 7,292                   | Building      | Domestic         |
| 2703 | 12               | 1 MISSION DRIVE   | 15228    | 0192-A-00208  | Contributing     | N/A           | 1930       | 14,173                  | Building      | Domestic         |
| 2704 | 12               | 2 MISSION DRIVE   | 15228    | 0192-A-00270  | Contributing     | N/A           | 1923       | 11,451                  | Building      | Domestic         |
| 2705 | 12               | 4 MISSION DRIVE   | 15228    | 0192-A-00262  | Contributing     | N/A           | 1937       | 11,804                  | Building      | Domestic         |
| 2706 | 12               | 6 MISSION DRIVE   | 15228    | 0192-A-00258  | Contributing     | N/A           | 1928       | 12,543                  | Building      | Domestic         |
| 2707 | 12               | 10 MISSION DRIVE  | 15228    | 0192-A-00254  | Contributing     | N/A           | 1936       | 12,700                  | Building      | Domestic         |
| 2708 | 12               | 15 MISSION DRIVE  | 15228    | 0192-A-00216  | Contributing     | N/A           | 1930       | 15,129                  | Building      | Domestic         |
| 2709 | 12               | 18 MISSION DRIVE  | 15228    | 0192-A-00250  | Contributing     | N/A           | 1929       | 12,106                  | Building      | Domestic         |
| 2710 | 12               | 21 MISSION DRIVE  | 15228    | 0192-A-00222  | Contributing     | N/A           | 1931       | 10,323                  | Building      | Domestic         |
| 2711 | 12               | 22 MISSION DRIVE  | 15228    | 0192-A-00246  | Contributing     | N/A           | 1930       | 10,832                  | Building      | Domestic         |
| 2712 | 12               | 28 MISSION DRIVE  | 15228    | 0192-A-00242  | Contributing     | N/A           | 1931       | 11,213                  | Building      | Domestic         |
| 2713 | 12               | 29 MISSION DRIVE  | 15228    | 0192-A-00226  | Contributing     | N/A           | 1923       | 10,183                  | Building      | Domestic         |
| 2714 | 12               | 30 MISSION DRIVE  | 15228    | 0192-A-00238  | Contributing     | N/A           | 1925       | 12,044                  | Building      | Domestic         |
| 2715 | 12               | 31 MISSION DRIVE  | 15228    | 0192-A-00230  | Contributing     | N/A           | 1931       | 14,975                  | Building      | Domestic         |
| 2716 | 12               | 190 ORCHARD DRIVE | 15228    | 0192-A-00204  | Contributing     | N/A           | 1925       | 11,570                  | Building      | Domestic         |
| 2717 | 12               | 196 ORCHARD DRIVE | 15228    | 0192-A-00198  | Non-contributing | N/A           | 1967       | 11,573                  | Building      | Domestic         |
| 2718 | 12               | 200 ORCHARD DRIVE | 15228    | 0192-A-00196  | Contributing     | N/A           | 1925       | 11,670                  | Building      | Domestic         |
| 2719 | 12               | 204 ORCHARD DRIVE | 15228    | 0192-A-00192  | Contributing     | N/A           | 1925       | 10,452                  | Building      | Domestic         |
| 2720 | 12               | 210 ORCHARD DRIVE | 15228    | 0192-A-00188  | Contributing     | N/A           | 1929       | 10,364                  | Building      | Domestic         |
| 2721 | 12               | 220 ORCHARD DRIVE | 15228    | 0192-A-00184  | Contributing     | N/A           | 1925       | 27,212                  | Building      | Domestic         |
| 2722 | 12               | 224 ORCHARD DRIVE | 15228    | 0192-A-00172  | Contributing     | N/A           | 1925       | 16,773                  | Building      | Domestic         |
| 2723 | 12               | 230 ORCHARD DRIVE | 15228    | 0192-A-00166  | Contributing     | N/A           | 1930       | 18,985                  | Building      | Domestic         |
| 2724 | 12               | 231 ORCHARD DRIVE | 15228    | 0192-B-00284  | Contributing     | N/A           | 1930       | 16,210                  | Building      | Domestic         |
| 2725 | 12               | 234 ORCHARD DRIVE | 15228    | 0192-A-00160  | Contributing     | N/A           | 1929       | 17,170                  | Building      | Domestic         |
| 2726 | 12               | 240 ORCHARD DRIVE | 15228    | 0192-F-00196  | Contributing     | N/A           | 1929       | 15,913                  | Building      | Domestic         |
| 2727 | 12               | 241 ORCHARD DRIVE | 15228    | 0192-B-00279  | Contributing     | N/A           | 1927       | 8,218                   | Building      | Domestic         |
| 2728 | 12               | 248 ORCHARD DRIVE | 15228    | 0192-F-00195  | Contributing     | N/A           | 1925       | 13,997                  | Building      | Domestic         |
| 2729 | 12               | 250 ORCHARD DRIVE | 15228    | 0192-F-00193  | Contributing     | N/A           | 1928       | 14,268                  | Building      | Domestic         |
| 2730 | 12               | 251 ORCHARD DRIVE | 15228    | 0192-F-00087  | Contributing     | N/A           | 1928       | 8,660                   | Building      | Domestic         |
| 2731 | 12               | 253 ORCHARD DRIVE | 15228    | 0192-F-00090  | Contributing     | N/A           | 1927       | 8,438                   | Building      | Domestic         |
| 2732 | 12               | 261 ORCHARD DRIVE | 15228    | 0192-F-00093  | Contributing     | N/A           | 1929       | 8,705                   | Building      | Domestic         |
| 2733 | 12               | 265 ORCHARD DRIVE | 15228    | 0192-F-00096  | Contributing     | N/A           | 1930       | 9,660                   | Building      | Domestic         |
| 2734 | 12               | 201 OUTLOOK DRIVE | 15228    | 0192-E-00092  | Contributing     | N/A           | 1926       | 9,648                   | Building      | Domestic         |
| 2735 | 12               | 203 OUTLOOK DRIVE | 15228    | 0192-E-00095  | Contributing     | N/A           | 1927       | 6,918                   | Building      | Domestic         |
| 2736 | 12               | 201 PARKWAY DRIVE | 15228    | 0192-B-00240  | Contributing     | N/A           | 1924       | 22,639                  | Building      | Domestic         |
| 2737 | 12               | 211 PARKWAY DRIVE | 15228    | 0192-B-00236  | Contributing     | N/A           | 1928       | 9,907                   | Building      | Domestic         |
| 2738 | 12               | 215 PARKWAY DRIVE | 15228    | 0192-B-00233  | Contributing     | N/A           | 1925       | 9,046                   | Building      | Domestic         |

|      | A                      | B                   | C           | D             | E                | F                            | G             | H                             | K                | L                      |
|------|------------------------|---------------------|-------------|---------------|------------------|------------------------------|---------------|-------------------------------|------------------|------------------------|
| 1    | Map<br>Sheet<br>Number | Property Address    | Zip<br>Code | Tax Parcel ID | NRHP Status      | Historic Name                | Year<br>Built | Lot Size<br>(Approx.<br>SqFt) | Resource<br>Type | Current<br>Function    |
| 2739 | 12                     | 221 PARKWAY DRIVE   | 15228       | 0192-B-00230  | Contributing     | N/A                          | 1926          | 10,053                        | Building         | Domestic               |
| 2740 | 12                     | 225 PARKWAY DRIVE   | 15228       | 0192-B-00227  | Contributing     | N/A                          | 1925          | 10,880                        | Building         | Domestic               |
| 2741 | 12                     | 230 PARKWAY DRIVE   | 15228       | 0192-B-00255  | Contributing     | N/A                          | 1925          | 14,027                        | Building         | Domestic               |
| 2742 | 12                     | 231 PARKWAY DRIVE   | 15228       | 0192-B-00224  | Contributing     | N/A                          | 1925          | 9,244                         | Building         | Domestic               |
| 2743 | 12                     | 235 PARKWAY DRIVE   | 15228       | 0192-B-00221  | Contributing     | N/A                          | 1924          | 10,905                        | Building         | Domestic               |
| 2744 | 12                     | 236 PARKWAY DRIVE   | 15228       | 0192-B-00259  | Contributing     | N/A                          | 1925          | 8,190                         | Building         | Domestic               |
| 2745 | 12                     | 238 PARKWAY DRIVE   | 15228       | 0192-B-00262  | Contributing     | N/A                          | 1928          | 8,701                         | Building         | Domestic               |
| 2746 | 12                     | 240 PARKWAY DRIVE   | 15228       | 0192-B-00265  | Contributing     | N/A                          | 1928          | 8,853                         | Building         | Domestic               |
| 2747 | 12                     | 241 PARKWAY DRIVE   | 15228       | 0192-B-00218  | Contributing     | N/A                          | 1925          | 10,817                        | Building         | Domestic               |
| 2748 | 12                     | 245 PARKWAY DRIVE   | 15228       | 0192-B-00215  | Contributing     | N/A                          | 1930          | 12,279                        | Building         | Domestic               |
| 2749 | 12                     | 249 PARKWAY DRIVE   | 15228       | 0192-B-00212  | Contributing     | N/A                          | 1930          | 11,703                        | Building         | Domestic               |
| 2750 | 12                     | 250 PARKWAY DRIVE   | 15228       | 0192-B-00268  | Contributing     | N/A                          | 1940          | 9,830                         | Building         | Domestic               |
| 2751 | 12                     | 254 PARKWAY DRIVE   | 15228       | 0192-B-00271  | Contributing     | N/A                          | 1928          | 10,430                        | Building         | Domestic               |
| 2752 | 12                     | 255 PARKWAY DRIVE   | 15228       | 0192-B-00209  | Contributing     | N/A                          | 1927          | 11,446                        | Building         | Domestic               |
| 2753 | 12                     | 260 PARKWAY DRIVE   | 15228       | 0192-F-00077  | Contributing     | N/A                          | 1927          | 11,970                        | Building         | Domestic               |
| 2754 | 12                     | 261 PARKWAY DRIVE   | 15228       | 0192-B-00206  | Contributing     | N/A                          | 1930          | 11,583                        | Building         | Domestic               |
| 2755 | 12                     | 265 PARKWAY DRIVE   | 15228       | 0192-B-00203  | Contributing     | N/A                          | 1925          | 11,478                        | Building         | Domestic               |
| 2756 | 12                     | 266 PARKWAY DRIVE   | 15228       | 0192-F-00074  | Contributing     | N/A                          | 1930          | 12,246                        | Building         | Domestic               |
| 2757 | 12                     | 269 PARKWAY DRIVE   | 15228       | 0192-B-00200  | Non-contributing | N/A                          | 1953          | 10,891                        | Building         | Domestic               |
| 2758 | 12                     | 270 PARKWAY DRIVE   | 15228       | 0192-F-00071  | Contributing     | N/A                          | 1925          | 13,945                        | Building         | Domestic               |
| 2759 | 12                     | 274 PARKWAY DRIVE   | 15228       | 0192-F-00068  | Contributing     | N/A                          | 1925          | 14,403                        | Building         | Domestic               |
| 2760 | 12                     | 275 PARKWAY DRIVE   | 15228       | 0192-F-00006  | Contributing     | N/A                          | 1924          | 11,503                        | Building         | Domestic               |
| 2761 | 12                     | 281 PARKWAY DRIVE   | 15228       | 0192-F-00009  | Contributing     | N/A                          | 1924          | 11,622                        | Building         | Domestic               |
| 2762 | 12                     | 285 PARKWAY DRIVE   | 15228       | 0192-F-00012  | Contributing     | N/A                          | 1928          | 11,961                        | Building         | Domestic               |
| 2763 | 12                     | 2 VERNON DRIVE      | 15228       | 0193-H-00012  | Contributing     | N/A                          | 1939          | 17,915                        | Building         | Domestic               |
| 2764 | 12                     | 20 VERNON DRIVE     | 15228       | 0193-H-00018  | Contributing     | N/A                          | 1924          | 18,619                        | Building         | Domestic               |
| 2765 | 12                     | 30 VERNON DRIVE     | 15228       | 0193-H-00026  | Contributing     | N/A                          | 1923          | 17,861                        | Building         | Domestic               |
| 2766 | 12                     | 900 WASHINGTON ROAD | 15228       | 0141-N-00161  | Non-contributing | 900 Washington<br>Apartments | ca. 1980      | 89,999                        | Building         | Domestic -<br>Multiple |
| 2767 | 12                     | 901 WASHINGTON ROAD | 15228       | 0141-N-00080  | Non-contributing | N/A                          | 1956          | 6,836                         | Building         | Domestic               |
| 2768 | 12                     | 910 WASHINGTON ROAD | 15228       | 0141-N-00147  | Non-contributing | N/A                          | 1962          | 15,783                        | Building         | Domestic               |
| 2769 | 12                     | 924 WASHINGTON ROAD | 15228       | 0141-N-00143  | Contributing     | N/A                          | 1921          | 17,171                        | Building         | Domestic               |
| 2770 | 12                     | 928 WASHINGTON ROAD | 15228       | 0141-N-00140  | Non-contributing | N/A                          | 1960          | 13,454                        | Building         | Domestic               |
| 2771 | 12                     | 930 WASHINGTON ROAD | 15228       | 0141-N-00134  | Contributing     | N/A                          | 1938          | 13,401                        | Building         | Domestic               |
| 2772 | 12                     | 931 WASHINGTON ROAD | 15228       | 0141-N-00126  | Contributing     | N/A                          | 1931          | 13,435                        | Building         | Domestic               |
| 2773 | 12                     | 940 WASHINGTON ROAD | 15228       | 0141-N-00132  | Contributing     | N/A                          | 1915          | 16,000                        | Building         | Domestic               |
| 2774 | 12                     | 943 WASHINGTON ROAD | 15228       | 0192-A-00080  | Contributing     | N/A                          | 1908          | 4,180                         | Building         | Domestic               |



|      | A                      | B   | C           | D                    | E                | F  | G             | H                             | K                | L                   |
|------|------------------------|---|-------------|----------------------|------------------|--|---------------|-------------------------------|------------------|---------------------|
| 1    | Map<br>Sheet<br>Number | Property Address                                    | Zip<br>Code | Tax Parcel ID        | NRHP Status      | Historic Name                            | Year<br>Built | Lot Size<br>(Approx.<br>SqFt) | Resource<br>Type | Current<br>Function |
| 2775 | 12                     | 954 WASHINGTON ROAD                                 | 15228       | 0192-A-00072         | Non-contributing | N/A                                      | 1940          | 15,500                        | Building         | Domestic            |
| 2776 | 12                     | 958 WASHINGTON ROAD                                 | 15228       | 0192-A-00068         | Contributing     | N/A                                      | 1940          | 15,026                        | Building         | Domestic            |
| 2777 | 12                     | 962 WASHINGTON ROAD                                 | 15228       | 0192-A-00062         | Contributing     | N/A                                      | 1924          | 22,561                        | Building         | Domestic            |
| 2778 | 12                     | 966 WASHINGTON ROAD                                 | 15228       | 0192-A-00056         | Contributing     | N/A                                      | 1944          | 15,140                        | Building         | Domestic            |
| 2779 | 12                     | 975 WASHINGTON ROAD                                 | 15228       | 0192-A-00110-0000-02 | Non-contributing | Mt. Lebanon United Lutheran Church       | 1954          | 166,899                       | Building         | Religion            |
| 2780 | 12                     | 1009 WASHINGTON ROAD                                | 15228       | 0192-A-00022         | Contributing     | N/A                                      | 1927          | 25,505                        | Building         | Domestic            |
| 2781 | 12                     | 1014 WASHINGTON ROAD                                | 15228       | 0193-D-00070         | Contributing     | N/A                                      | 1921          | 15,494                        | Building         | Domestic            |
| 2782 | 12                     | 1020 WASHINGTON ROAD                                | 15228       | 0193-H-00008         | Contributing     | N/A                                      | 1924          | 18,000                        | Building         | Domestic            |
| 2783 | 12                     | 1025 WASHINGTON ROAD                                | 15228       | 0192-E-00258         | Contributing     | N/A                                      | 1930          | 12,672                        | Building         | Domestic            |
| 2784 | 12                     | 1031 WASHINGTON ROAD                                | 15228       | 0192-E-00262         | Contributing     | N/A                                      | 1931          | 12,635                        | Building         | Domestic            |
| 2785 | 12                     | C - JEFFERSON DRIVE AT WASHINGTON ROAD              | 15228       | 0141-N-00109         | Contributing     | Mission Hills traffic island and parklet | ca. 1921      | 6,593                         | Site             | Landscape           |
| 2786 | 12                     | D - JEFFERSON DRIVE AND ORCHARD DRIVE               | 15228       | 0192-A-00290         | Contributing     | Mission Hills traffic island and parklet | ca. 1921      | 27,431                        | Site             | Landscape           |
| 2787 | 12                     | E - MISSION DRIVE                                   | 15228       | 0192-A-00236         | Contributing     | Mission Hills traffic island and parklet | ca. 1921      | 6,319                         | Site             | Landscape           |
| 2788 | 12                     | F - ORCHARD DRIVE AND PARKWAY DRIVE                 | 15228       | 0192-B-00250         | Contributing     | Mission Hills traffic island and parklet | ca. 1921      | 11,479                        | Site             | Landscape           |
| 2789 | 12                     | G - MAIN ENTRANCE, LEBANON HILLS, AND CIRCLE DRIVES | 15228       | 0192-A-00010         | Contributing     | Lebanon Hills traffic island and parklet | ca. 1923      | 23,636                        | Site             | Landscape           |
| 2790 | 13                     | 200 ASHLAND AVENUE                                  | 15228       | 0141-P-00073         | Non-contributing | N/A                                      | 1952          | 4,994                         | Building         | Domestic            |
| 2791 | 13                     | 206 ASHLAND AVENUE                                  | 15228       | 0141-P-00071         | Contributing     | N/A                                      | 1927          | 3,740                         | Building         | Domestic            |
| 2792 | 13                     | 208 ASHLAND AVENUE                                  | 15228       | 0141-P-00069         | Contributing     | N/A                                      | 1931          | 4,014                         | Building         | Domestic            |
| 2793 | 13                     | 210 ASHLAND AVENUE                                  | 15228       | 0141-P-00067         | Contributing     | N/A                                      | 1929          | 5,026                         | Building         | Domestic            |
| 2794 | 13                     | 216 ASHLAND AVENUE                                  | 15228       | 0141-P-00065         | Non-contributing | N/A                                      | 1960          | 7,845                         | Building         | Domestic            |
| 2795 | 13                     | 220 ASHLAND AVENUE                                  | 15228       | 0141-P-00061         | Contributing     | N/A                                      | 1925          | 5,717                         | Building         | Domestic            |
| 2796 | 13                     | 224 ASHLAND AVENUE                                  | 15228       | 0141-P-00059         | Contributing     | N/A                                      | 1931          | 4,201                         | Building         | Domestic            |
| 2797 | 13                     | 228 ASHLAND AVENUE                                  | 15228       | 0141-P-00057         | Contributing     | N/A                                      | 1930          | 3,872                         | Building         | Domestic            |
| 2798 | 13                     | 232 ASHLAND AVENUE                                  | 15228       | 0141-P-00055         | Contributing     | N/A                                      | 1929          | 6,125                         | Building         | Domestic            |
| 2799 | 13                     | 234 ASHLAND AVENUE                                  | 15228       | 0141-P-00053         | Contributing     | N/A                                      | 1920          | 6,220                         | Building         | Domestic            |

|      | A                      | B                  | C           | D             | E                | F             | G             | H                             | K                | L                   |
|------|------------------------|--------------------|-------------|---------------|------------------|---------------|---------------|-------------------------------|------------------|---------------------|
| 1    | Map<br>Sheet<br>Number | Property Address   | Zip<br>Code | Tax Parcel ID | NRHP Status      | Historic Name | Year<br>Built | Lot Size<br>(Approx.<br>SqFt) | Resource<br>Type | Current<br>Function |
| 2800 | 13                     | 235 ASHLAND AVENUE | 15228       | 0141-P-00095  | Non-contributing | N/A           | 1952          | 3,811                         | Building         | Domestic            |
| 2801 | 13                     | 239 ASHLAND AVENUE | 15228       | 0141-P-00097  | Contributing     | N/A           | 1924          | 3,932                         | Building         | Domestic            |
| 2802 | 13                     | 240 ASHLAND AVENUE | 15228       | 0141-P-00050  | Non-contributing | N/A           | 1950          | 6,555                         | Building         | Domestic            |
| 2803 | 13                     | 241 ASHLAND AVENUE | 15228       | 0141-P-00099  | Contributing     | N/A           | 1931          | 3,386                         | Building         | Domestic            |
| 2804 | 13                     | 245 ASHLAND AVENUE | 15228       | 0141-P-00101  | Contributing     | N/A           | 1931          | 3,246                         | Building         | Domestic            |
| 2805 | 13                     | 246 ASHLAND AVENUE | 15228       | 0141-P-00048  | Non-contributing | N/A           | 1957          | 6,877                         | Building         | Domestic            |
| 2806 | 13                     | 249 ASHLAND AVENUE | 15228       | 0141-P-00103  | Contributing     | N/A           | 1930          | 4,638                         | Building         | Domestic            |
| 2807 | 13                     | 250 ASHLAND AVENUE | 15228       | 0141-P-00044  | Contributing     | N/A           | 1925          | 9,675                         | Building         | Domestic            |
| 2808 | 13                     | 251 ASHLAND AVENUE | 15228       | 0141-P-00104  | Contributing     | N/A           | 1925          | 4,512                         | Building         | Domestic            |
| 2809 | 13                     | 256 ASHLAND AVENUE | 15228       | 0141-P-00040  | Contributing     | N/A           | 1930          | 6,977                         | Building         | Domestic            |
| 2810 | 13                     | 259 ASHLAND AVENUE | 15228       | 0141-R-00375  | Contributing     | N/A           | 1930          | 8,165                         | Building         | Domestic            |
| 2811 | 13                     | 260 ASHLAND AVENUE | 15228       | 0141-R-00378  | Contributing     | N/A           | 1945          | 7,473                         | Building         | Domestic            |
| 2812 | 13                     | 261 ASHLAND AVENUE | 15228       | 0141-R-00373  | Contributing     | N/A           | 1940          | 5,250                         | Building         | Domestic            |
| 2813 | 13                     | 264 ASHLAND AVENUE | 15228       | 0141-R-00380  | Contributing     | N/A           | 1930          | 6,350                         | Building         | Domestic            |
| 2814 | 13                     | 265 ASHLAND AVENUE | 15228       | 0141-R-00371  | Contributing     | N/A           | 1930          | 5,410                         | Building         | Domestic            |
| 2815 | 13                     | 266 ASHLAND AVENUE | 15228       | 0141-R-00382  | Contributing     | N/A           | 1937          | 6,022                         | Building         | Domestic            |
| 2816 | 13                     | 270 ASHLAND AVENUE | 15228       | 0192-C-00341  | Contributing     | N/A           | 1930          | 7,502                         | Building         | Domestic            |
| 2817 | 13                     | 271 ASHLAND AVENUE | 15228       | 0141-R-00369  | Contributing     | N/A           | 1928          | 5,789                         | Building         | Domestic            |
| 2818 | 13                     | 275 ASHLAND AVENUE | 15228       | 0141-R-00367  | Contributing     | N/A           | 1928          | 6,102                         | Building         | Domestic            |
| 2819 | 13                     | 276 ASHLAND AVENUE | 15228       | 0192-C-00339  | Contributing     | N/A           | 1930          | 8,768                         | Building         | Domestic            |
| 2820 | 13                     | 279 ASHLAND AVENUE | 15228       | 0141-R-00365  | Contributing     | N/A           | 1929          | 6,319                         | Building         | Domestic            |
| 2821 | 13                     | 280 ASHLAND AVENUE | 15228       | 0192-C-00337  | Contributing     | N/A           | 1927          | 7,700                         | Building         | Domestic            |
| 2822 | 13                     | 281 ASHLAND AVENUE | 15228       | 0141-R-00363  | Non-contributing | N/A           | 1950          | 6,403                         | Building         | Domestic            |
| 2823 | 13                     | 282 ASHLAND AVENUE | 15228       | 0192-C-00335  | Non-contributing | N/A           | 1928          | 5,400                         | Building         | Domestic            |
| 2824 | 13                     | 285 ASHLAND AVENUE | 15228       | 0192-C-00348  | Non-contributing | N/A           | 1930          | 6,390                         | Building         | Domestic            |
| 2825 | 13                     | 288 ASHLAND AVENUE | 15228       | 0192-C-00333  | Non-contributing | N/A           | 1951          | 4,885                         | Building         | Domestic            |
| 2826 | 13                     | 295 ASHLAND AVENUE | 15228       | 0192-C-00351  | Contributing     | N/A           | 1930          | 8,477                         | Building         | Domestic            |
| 2827 | 13                     | 301 ASHLAND AVENUE | 15228       | 0192-C-00051  | Contributing     | N/A           | 1927          | 6,280                         | Building         | Domestic            |
| 2828 | 13                     | 305 ASHLAND AVENUE | 15228       | 0192-C-00055  | Contributing     | N/A           | 1928          | 7,216                         | Building         | Domestic            |
| 2829 | 13                     | 308 ASHLAND AVENUE | 15228       | 0192-C-00140  | Contributing     | N/A           | 1940          | 10,094                        | Building         | Domestic            |
| 2830 | 13                     | 314 ASHLAND AVENUE | 15228       | 0192-C-00137  | Non-contributing | N/A           | 1955          | 9,500                         | Building         | Domestic            |
| 2831 | 13                     | 315 ASHLAND AVENUE | 15228       | 0192-C-00057  | Contributing     | N/A           | 1926          | 4,586                         | Building         | Domestic            |
| 2832 | 13                     | 317 ASHLAND AVENUE | 15228       | 0192-C-00059  | Contributing     | N/A           | 1930          | 5,045                         | Building         | Domestic            |
| 2833 | 13                     | 318 ASHLAND AVENUE | 15228       | 0192-C-00134  | Contributing     | N/A           | 1940          | 5,517                         | Building         | Domestic            |
| 2834 | 13                     | 319 ASHLAND AVENUE | 15228       | 0192-C-00061  | Contributing     | N/A           | 1921          | 4,998                         | Building         | Domestic            |
| 2835 | 13                     | 320 ASHLAND AVENUE | 15228       | 0192-C-00132  | Contributing     | N/A           | 1940          | 5,252                         | Building         | Domestic            |
| 2836 | 13                     | 322 ASHLAND AVENUE | 15228       | 0192-C-00130  | Contributing     | N/A           | 1924          | 6,552                         | Building         | Domestic            |



|      | A                | B                  | C        | D             | E                | F             | G          | H                       | K             | L                |
|------|------------------|--------------------|----------|---------------|------------------|---------------|------------|-------------------------|---------------|------------------|
| 1    | Map Sheet Number | Property Address   | Zip Code | Tax Parcel ID | NRHP Status      | Historic Name | Year Built | Lot Size (Approx. SqFt) | Resource Type | Current Function |
| 2837 | 13               | 323 ASHLAND AVENUE | 15228    | 0192-C-00063  | Contributing     | N/A           | 1920       | 4,746                   | Building      | Domestic         |
| 2838 | 13               | 326 ASHLAND AVENUE | 15228    | 0192-C-00128  | Contributing     | N/A           | 1926       | 5,175                   | Building      | Domestic         |
| 2839 | 13               | 328 ASHLAND AVENUE | 15228    | 0192-C-00126  | Contributing     | N/A           | 1926       | 5,535                   | Building      | Domestic         |
| 2840 | 13               | 331 ASHLAND AVENUE | 15228    | 0192-C-00068  | Contributing     | N/A           | 1929       | 4,975                   | Building      | Domestic         |
| 2841 | 13               | 332 ASHLAND AVENUE | 15228    | 0192-C-00124  | Contributing     | N/A           | 1929       | 5,030                   | Building      | Domestic         |
| 2842 | 13               | 333 ASHLAND AVENUE | 15228    | 0192-C-00070  | Contributing     | N/A           | 1920       | 5,014                   | Building      | Domestic         |
| 2843 | 13               | 334 ASHLAND AVENUE | 15228    | 0192-C-00122  | Contributing     | N/A           | 1926       | 5,240                   | Building      | Domestic         |
| 2844 | 13               | 336 ASHLAND AVENUE | 15228    | 0192-C-00120  | Contributing     | N/A           | 1930       | 5,192                   | Building      | Domestic         |
| 2845 | 13               | 339 ASHLAND AVENUE | 15228    | 0192-C-00072  | Contributing     | N/A           | 1940       | 6,578                   | Building      | Domestic         |
| 2846 | 13               | 343 ASHLAND AVENUE | 15228    | 0192-C-00074  | Non-contributing | N/A           | 1946       | 6,482                   | Building      | Domestic         |
| 2847 | 13               | 344 ASHLAND AVENUE | 15228    | 0192-C-00118  | Non-contributing | N/A           | 1950       | 4,609                   | Building      | Domestic         |
| 2848 | 13               | 345 ASHLAND AVENUE | 15228    | 0192-C-00076  | Contributing     | N/A           | 1929       | 3,472                   | Building      | Domestic         |
| 2849 | 13               | 346 ASHLAND AVENUE | 15228    | 0192-C-00115  | Contributing     | N/A           | 1930       | 5,012                   | Building      | Domestic         |
| 2850 | 13               | 349 ASHLAND AVENUE | 15228    | 0192-C-00077  | Non-contributing | N/A           | 1947       | 6,907                   | Building      | Domestic         |
| 2851 | 13               | 351 ASHLAND AVENUE | 15228    | 0192-C-00079  | Contributing     | N/A           | 1926       | 5,332                   | Building      | Domestic         |
| 2852 | 13               | 354 ASHLAND AVENUE | 15228    | 0192-C-00113  | Non-contributing | N/A           | 1929       | 8,318                   | Building      | Domestic         |
| 2853 | 13               | 355 ASHLAND AVENUE | 15228    | 0192-C-00081  | Contributing     | N/A           | 1926       | 5,104                   | Building      | Domestic         |
| 2854 | 13               | 356 ASHLAND AVENUE | 15228    | 0192-C-00109  | Non-contributing | N/A           | 1950       | 3,941                   | Building      | Domestic         |
| 2855 | 13               | 359 ASHLAND AVENUE | 15228    | 0192-C-00083  | Contributing     | N/A           | 1926       | 5,173                   | Building      | Domestic         |
| 2856 | 13               | 361 ASHLAND AVENUE | 15228    | 0192-C-00085  | Contributing     | N/A           | 1930       | 5,163                   | Building      | Domestic         |
| 2857 | 13               | 362 ASHLAND AVENUE | 15228    | 0192-C-00107  | Contributing     | N/A           | 1920       | 4,722                   | Building      | Domestic         |
| 2858 | 13               | 365 ASHLAND AVENUE | 15228    | 0192-C-00089  | Non-contributing | N/A           | 1927       | 9,991                   | Building      | Domestic         |
| 2859 | 13               | 366 ASHLAND AVENUE | 15228    | 0192-C-00105  | Contributing     | N/A           | 1936       | 4,181                   | Building      | Domestic         |
| 2860 | 13               | 372 ASHLAND AVENUE | 15228    | 0192-C-00101  | Contributing     | N/A           | 1930       | 9,022                   | Building      | Domestic         |
| 2861 | 13               | 411 ASHLAND AVENUE | 15228    | 0192-D-00005  | Contributing     | N/A           | 1935       | 11,839                  | Building      | Domestic         |
| 2862 | 13               | 415 ASHLAND AVENUE | 15228    | 0192-D-00007  | Contributing     | N/A           | 1926       | 4,991                   | Building      | Domestic         |
| 2863 | 13               | 417 ASHLAND AVENUE | 15228    | 0192-D-00009  | Contributing     | N/A           | 1924       | 3,443                   | Building      | Domestic         |
| 2864 | 13               | 419 ASHLAND AVENUE | 15228    | 0192-D-00011  | Contributing     | N/A           | 1926       | 3,881                   | Building      | Domestic         |
| 2865 | 13               | 423 ASHLAND AVENUE | 15228    | 0192-D-00015  | Contributing     | N/A           | 1931       | 10,218                  | Building      | Domestic         |
| 2866 | 13               | 433 ASHLAND AVENUE | 15228    | 0192-H-00189  | Contributing     | N/A           | 1934       | 6,845                   | Building      | Domestic         |
| 2867 | 13               | 345 AVON DRIVE     | 15228    | 0192-G-00246  | Contributing     | N/A           | 1929       | 19,965                  | Building      | Domestic         |
| 2868 | 13               | 349 AVON DRIVE     | 15228    | 0192-G-00243  | Non-contributing | N/A           | 1955       | 18,530                  | Building      | Domestic         |
| 2869 | 13               | 355 AVON DRIVE     | 15228    | 0192-G-00240  | Non-contributing | N/A           | 1955       | 17,062                  | Building      | Domestic         |
| 2870 | 13               | 361 AVON DRIVE     | 15228    | 0192-G-00237  | Contributing     | N/A           | 1925       | 16,578                  | Building      | Domestic         |
| 2871 | 13               | 365 AVON DRIVE     | 15228    | 0192-G-00234  | Non-contributing | N/A           | 1948       | 13,876                  | Building      | Domestic         |
| 2872 | 13               | 371 AVON DRIVE     | 15228    | 0192-G-00231  | Contributing     | N/A           | 1922       | 13,658                  | Building      | Domestic         |
| 2873 | 13               | 375 AVON DRIVE     | 15228    | 0192-G-00228  | Contributing     | N/A           | 1930       | 12,990                  | Building      | Domestic         |

|      | A                | B                            | C        | D             | E                | F             | G          | H                       | K             | L                   |
|------|------------------|------------------------------|----------|---------------|------------------|---------------|------------|-------------------------|---------------|---------------------|
| 1    | Map Sheet Number | Property Address             | Zip Code | Tax Parcel ID | NRHP Status      | Historic Name | Year Built | Lot Size (Approx. SqFt) | Resource Type | Current Function    |
| 2874 | 13               | 211 BARTH AVENUE             | 15228    | 0141-P-00190  | Contributing     | N/A           | 1923       | 9,753                   | Building      | Domestic            |
| 2875 | 13               | 219 BARTH AVENUE             | 15228    | 0141-P-00187  | Contributing     | N/A           | 1927       | 6,515                   | Building      | Domestic            |
| 2876 | 13               | 221 BARTH AVENUE             | 15228    | 0141-P-00185  | Contributing     | N/A           | 1925       | 6,442                   | Building      | Domestic            |
| 2877 | 13               | 227 BARTH AVENUE             | 15228    | 0141-P-00183  | Contributing     | N/A           | 1925       | 6,661                   | Building      | Domestic            |
| 2878 | 13               | 229 BARTH AVENUE             | 15228    | 0141-P-00181  | Contributing     | N/A           | 1926       | 4,733                   | Building      | Domestic            |
| 2879 | 13               | 230 BARTH AVENUE             | 15228    | 0141-P-00168  | Contributing     | N/A           | 1926       | 6,495                   | Building      | Domestic            |
| 2880 | 13               | 233 BARTH AVENUE             | 15228    | 0141-P-00179  | Contributing     | N/A           | 1925       | 4,947                   | Building      | Domestic            |
| 2881 | 13               | 239 BARTH AVENUE             | 15228    | 0141-P-00177  | Contributing     | N/A           | 1920       | 6,347                   | Building      | Domestic            |
| 2882 | 13               | 144 CASTLE SHANNON BOULEVARD | 15228    | 0141-P-00195  | Contributing     | N/A           | 1906       | 11,716                  | Building      | Domestic            |
| 2883 | 13               | 150 CASTLE SHANNON BOULEVARD | 15228    | 0141-P-00198  | Contributing     | N/A           | 1900       | 4,588                   | Building      | Domestic            |
| 2884 | 13               | 152 CASTLE SHANNON BOULEVARD | 15228    | 0141-P-00200  | Contributing     | N/A           | 1928       | 3,002                   | Building      | Domestic            |
| 2885 | 13               | 245 HAZEL DRIVE              | 15228    | 0192-B-00018  | Contributing     | N/A           | 1928       | 6,191                   | Building      | Domestic            |
| 2886 | 13               | 246 HAZEL DRIVE              | 15228    | 0192-B-00045  | Contributing     | N/A           | 1924       | 3,903                   | Building      | Domestic            |
| 2887 | 13               | 249 HAZEL DRIVE              | 15228    | 0192-B-00016  | Contributing     | N/A           | 1944       | 6,165                   | Building      | Domestic            |
| 2888 | 13               | 250 HAZEL DRIVE              | 15228    | 0192-B-00047  | Contributing     | N/A           | 1924       | 4,228                   | Building      | Domestic            |
| 2889 | 13               | 251 HAZEL DRIVE              | 15228    | 0192-B-00014  | Contributing     | N/A           | 1927       | 6,333                   | Building      | Domestic            |
| 2890 | 13               | 256 HAZEL DRIVE              | 15228    | 0192-B-00050  | Non-contributing | N/A           | 1960       | 5,542                   | Building      | Domestic            |
| 2891 | 13               | 257 HAZEL DRIVE              | 15228    | 0192-B-00012  | Contributing     | N/A           | 1920       | 6,485                   | Building      | Domestic            |
| 2892 | 13               | 260 HAZEL DRIVE              | 15228    | 0192-B-00053  | Contributing     | Duplex        | 1920       | 2,484                   | Building      | Domestic - Multiple |
| 2893 | 13               | 261 HAZEL DRIVE              | 15228    | 0192-B-00010  | Non-contributing | N/A           | 1955       | 6,385                   | Building      | Domestic            |
| 2894 | 13               | 262 HAZEL DRIVE              | 15228    | 0192-B-00054  | Contributing     | Duplex        | 1930       | 3,111                   | Building      | Domestic - Multiple |
| 2895 | 13               | 264 HAZEL DRIVE              | 15228    | 0192-B-00055  | Contributing     | Duplex        | 1945       | 2,865                   | Building      | Domestic - Multiple |
| 2896 | 13               | 265 HAZEL DRIVE              | 15228    | 0192-B-00008  | Non-contributing | N/A           | 1961       | 9,372                   | Building      | Domestic            |
| 2897 | 13               | 266 HAZEL DRIVE              | 15228    | 0192-B-00056  | Contributing     | Duplex        | 1940       | 2,343                   | Building      | Domestic - Multiple |
| 2898 | 13               | 270 HAZEL DRIVE              | 15228    | 0192-B-00057  | Contributing     | N/A           | 1940       | 5,414                   | Building      | Domestic            |
| 2899 | 13               | 271 HAZEL DRIVE              | 15228    | 0192-C-00304  | Contributing     | N/A           | 1922       | 6,498                   | Building      | Domestic            |
| 2900 | 13               | 274 HAZEL DRIVE              | 15228    | 0192-C-00298  | Non-contributing | N/A           | 1945       | 5,594                   | Building      | Domestic            |
| 2901 | 13               | 277 HAZEL DRIVE              | 15228    | 0192-C-00308  | Contributing     | N/A           | 1921       | 6,504                   | Building      | Domestic            |
| 2902 | 13               | 278 HAZEL DRIVE              | 15228    | 0192-C-00296  | Contributing     | N/A           | 1921       | 5,502                   | Building      | Domestic            |
| 2903 | 13               | 280 HAZEL DRIVE              | 15228    | 0192-C-00294  | Contributing     | N/A           | 1922       | 5,354                   | Building      | Domestic            |



|      | A                | B                   | C        | D             | E                | F             | G          | H                       | K             | L                |
|------|------------------|---------------------|----------|---------------|------------------|---------------|------------|-------------------------|---------------|------------------|
| 1    | Map Sheet Number | Property Address    | Zip Code | Tax Parcel ID | NRHP Status      | Historic Name | Year Built | Lot Size (Approx. SqFt) | Resource Type | Current Function |
| 2904 | 13               | 281 HAZEL DRIVE     | 15228    | 0192-C-00310  | Non-contributing | N/A           | 1948       | 5,502                   | Building      | Domestic         |
| 2905 | 13               | 286 HAZEL DRIVE     | 15228    | 0192-C-00292  | Contributing     | N/A           | 1930       | 5,497                   | Building      | Domestic         |
| 2906 | 13               | 300 HAZEL DRIVE     | 15228    | 0192-C-00239  | Contributing     | N/A           | 1926       | 5,752                   | Building      | Domestic         |
| 2907 | 13               | 301 HAZEL DRIVE     | 15228    | 0192-C-00154  | Contributing     | N/A           | 1936       | 4,832                   | Building      | Domestic         |
| 2908 | 13               | 305 HAZEL DRIVE     | 15228    | 0192-C-00156  | Non-contributing | N/A           | 1946       | 5,040                   | Building      | Domestic         |
| 2909 | 13               | 306 HAZEL DRIVE     | 15228    | 0192-C-00237  | Non-contributing | N/A           | 1949       | 5,314                   | Building      | Domestic         |
| 2910 | 13               | 308 HAZEL DRIVE     | 15228    | 0192-C-00235  | Contributing     | N/A           | 1931       | 4,373                   | Building      | Domestic         |
| 2911 | 13               | 310 HAZEL DRIVE     | 15228    | 0192-C-00233  | Contributing     | N/A           | 1930       | 4,224                   | Building      | Domestic         |
| 2912 | 13               | 311 HAZEL DRIVE     | 15228    | 0192-C-00158  | Non-contributing | N/A           | 1946       | 4,977                   | Building      | Domestic         |
| 2913 | 13               | 314 HAZEL DRIVE     | 15228    | 0192-C-00231  | Contributing     | N/A           | 1915       | 5,464                   | Building      | Domestic         |
| 2914 | 13               | 315 HAZEL DRIVE     | 15228    | 0192-C-00160  | Contributing     | N/A           | 1938       | 7,715                   | Building      | Domestic         |
| 2915 | 13               | 316 HAZEL DRIVE     | 15228    | 0192-C-00229  | Non-contributing | N/A           | 1946       | 5,465                   | Building      | Domestic         |
| 2916 | 13               | 318 HAZEL DRIVE     | 15228    | 0192-C-00227  | Non-contributing | N/A           | 1951       | 5,673                   | Building      | Domestic         |
| 2917 | 13               | 319 HAZEL DRIVE     | 15228    | 0192-C-00162  | Non-contributing | N/A           | 1951       | 6,708                   | Building      | Domestic         |
| 2918 | 13               | 320 HAZEL DRIVE     | 15228    | 0192-C-00225  | Contributing     | N/A           | 1930       | 4,834                   | Building      | Domestic         |
| 2919 | 13               | 321 HAZEL DRIVE     | 15228    | 0192-C-00164  | Non-contributing | N/A           | 1952       | 6,387                   | Building      | Domestic         |
| 2920 | 13               | 322 HAZEL DRIVE     | 15228    | 0192-C-00223  | Contributing     | N/A           | 1927       | 4,596                   | Building      | Domestic         |
| 2921 | 13               | 325 HAZEL DRIVE     | 15228    | 0192-C-00166  | Contributing     | N/A           | 1936       | 8,279                   | Building      | Domestic         |
| 2922 | 13               | 331 HAZEL DRIVE     | 15228    | 0192-C-00169  | Non-contributing | N/A           | 1955       | 6,853                   | Building      | Domestic         |
| 2923 | 13               | 340 HAZEL DRIVE     | 15228    | 0192-C-00219  | Contributing     | N/A           | 1925       | 5,467                   | Building      | Domestic         |
| 2924 | 13               | 342 HAZEL DRIVE     | 15228    | 0192-C-00217  | Contributing     | N/A           | 1927       | 5,733                   | Building      | Domestic         |
| 2925 | 13               | 344 HAZEL DRIVE     | 15228    | 0192-C-00215  | Non-contributing | N/A           | 1942       | 4,645                   | Building      | Domestic         |
| 2926 | 13               | 345 HAZEL DRIVE     | 15228    | 0192-C-00178  | Non-contributing | N/A           | 1947       | 5,514                   | Building      | Domestic         |
| 2927 | 13               | 348 HAZEL DRIVE     | 15228    | 0192-C-00213  | Contributing     | N/A           | 1942       | 4,482                   | Building      | Domestic         |
| 2928 | 13               | 350 HAZEL DRIVE     | 15228    | 0192-C-00211  | Contributing     | N/A           | 1943       | 4,729                   | Building      | Domestic         |
| 2929 | 13               | 351 HAZEL DRIVE     | 15228    | 0192-C-00172  | Contributing     | N/A           | 1925       | 5,964                   | Building      | Domestic         |
| 2930 | 13               | 355 HAZEL DRIVE     | 15228    | 0192-C-00181  | Contributing     | N/A           | 1929       | 4,723                   | Building      | Domestic         |
| 2931 | 13               | 356 HAZEL DRIVE     | 15228    | 0192-C-00209  | Contributing     | N/A           | 1928       | 5,585                   | Building      | Domestic         |
| 2932 | 13               | 357 HAZEL DRIVE     | 15228    | 0192-C-00183  | Non-contributing | N/A           | 1946       | 4,922                   | Building      | Domestic         |
| 2933 | 13               | 360 HAZEL DRIVE     | 15228    | 0192-C-00207  | Contributing     | N/A           | 1940       | 5,625                   | Building      | Domestic         |
| 2934 | 13               | 361 HAZEL DRIVE     | 15228    | 0192-C-00185  | Non-contributing | N/A           | 1950       | 4,639                   | Building      | Domestic         |
| 2935 | 13               | 374 HAZEL DRIVE     | 15228    | 0192-C-00200  | Contributing     | N/A           | 1926       | 5,622                   | Building      | Domestic         |
| 2936 | 13               | 380 HAZEL DRIVE     | 15228    | 0192-G-00265  | Non-contributing | N/A           | 1949       | 9,656                   | Building      | Domestic         |
| 2937 | 13               | 386 HAZEL DRIVE     | 15228    | 0192-H-00183  | Contributing     | N/A           | 1915       | 6,115                   | Building      | Domestic         |
| 2938 | 13               | 388 HAZEL DRIVE     | 15228    | 0192-H-00181  | Contributing     | N/A           | 1929       | 4,864                   | Building      | Domestic         |
| 2939 | 13               | 401 HAZEL DRIVE     | 15228    | 0192-H-00191  | Non-contributing | N/A           | 1950       | 7,112                   | Building      | Domestic         |
| 2940 | 13               | 271 JEFFERSON DRIVE | 15228    | 0192-B-00071  | Contributing     | N/A           | 1926       | 15,297                  | Building      | Domestic         |

|      | A                | B                   | C        | D             | E                | F             | G          | H                       | K             | L                   |
|------|------------------|---------------------|----------|---------------|------------------|---------------|------------|-------------------------|---------------|---------------------|
| 1    | Map Sheet Number | Property Address    | Zip Code | Tax Parcel ID | NRHP Status      | Historic Name | Year Built | Lot Size (Approx. SqFt) | Resource Type | Current Function    |
| 2941 | 13               | 275 JEFFERSON DRIVE | 15228    | 0192-B-00068  | Contributing     | N/A           | 1924       | 13,717                  | Building      | Domestic            |
| 2942 | 13               | 276 JEFFERSON DRIVE | 15228    | 0192-B-00186  | Contributing     | N/A           | 1930       | 11,125                  | Building      | Domestic            |
| 2943 | 13               | 280 JEFFERSON DRIVE | 15228    | 0192-B-00189  | Contributing     | N/A           | 1928       | 12,081                  | Building      | Domestic            |
| 2944 | 13               | 281 JEFFERSON DRIVE | 15228    | 0192-B-00065  | Contributing     | N/A           | 1940       | 14,323                  | Building      | Domestic            |
| 2945 | 13               | 283 JEFFERSON DRIVE | 15228    | 0192-C-00282  | Contributing     | N/A           | 1926       | 15,287                  | Building      | Domestic            |
| 2946 | 13               | 286 JEFFERSON DRIVE | 15228    | 0192-B-00192  | Contributing     | N/A           | 1927       | 15,161                  | Building      | Domestic            |
| 2947 | 13               | 300 JEFFERSON DRIVE | 15228    | 0192-C-00277  | Non-contributing | N/A           | 1952       | 17,163                  | Building      | Domestic            |
| 2948 | 13               | 301 JEFFERSON DRIVE | 15228    | 0192-C-00248  | Contributing     | N/A           | 1930       | 12,526                  | Building      | Domestic            |
| 2949 | 13               | 305 JEFFERSON DRIVE | 15228    | 0192-C-00251  | Contributing     | N/A           | 1930       | 12,687                  | Building      | Domestic            |
| 2950 | 13               | 310 JEFFERSON DRIVE | 15228    | 0192-C-00274  | Contributing     | N/A           | 1926       | 14,542                  | Building      | Domestic            |
| 2951 | 13               | 311 JEFFERSON DRIVE | 15228    | 0192-C-00254  | Non-contributing | N/A           | 1943       | 12,225                  | Building      | Domestic            |
| 2952 | 13               | 314 JEFFERSON DRIVE | 15228    | 0192-C-00271  | Contributing     | N/A           | 1940       | 14,362                  | Building      | Domestic            |
| 2953 | 13               | 315 JEFFERSON DRIVE | 15228    | 0192-C-00257  | Contributing     | N/A           | 1926       | 13,677                  | Building      | Domestic            |
| 2954 | 13               | 320 JEFFERSON DRIVE | 15228    | 0192-G-00069  | Contributing     | N/A           | 1928       | 13,882                  | Building      | Domestic            |
| 2955 | 13               | 321 JEFFERSON DRIVE | 15228    | 0192-C-00260  | Contributing     | N/A           | 1925       | 13,528                  | Building      | Domestic            |
| 2956 | 13               | 324 JEFFERSON DRIVE | 15228    | 0192-G-00072  | Contributing     | N/A           | 1922       | 14,987                  | Building      | Domestic            |
| 2957 | 13               | 325 JEFFERSON DRIVE | 15228    | 0192-C-00264  | Contributing     | N/A           | 1930       | 16,162                  | Building      | Domestic            |
| 2958 | 13               | 330 JEFFERSON DRIVE | 15228    | 0192-G-00075  | Non-contributing | N/A           | 1956       | 14,552                  | Building      | Domestic            |
| 2959 | 13               | 331 JEFFERSON DRIVE | 15228    | 0192-G-00255  | Contributing     | N/A           | 1930       | 18,313                  | Building      | Domestic            |
| 2960 | 13               | 335 JEFFERSON DRIVE | 15228    | 0192-G-00252  | Contributing     | N/A           | 1937       | 18,170                  | Building      | Domestic            |
| 2961 | 13               | 341 JEFFERSON DRIVE | 15228    | 0192-G-00249  | Non-contributing | N/A           | 1951       | 19,609                  | Building      | Domestic            |
| 2962 | 13               | 391 JEFFERSON DRIVE | 15228    | 0192-C-00129  | Contributing     | N/A           | 1926       | 10,349                  | Building      | Domestic            |
| 2963 | 13               | 230 LEMOYNE AVENUE  | 15228    | 0141-P-00124  | Contributing     | N/A           | 1912       | 10,366                  | Building      | Domestic            |
| 2964 | 13               | 232 LEMOYNE AVENUE  | 15228    | 0141-P-00120  | Contributing     | Duplex        | 1927       | 3,691                   | Building      | Domestic - Multiple |
| 2965 | 13               | 240 LEMOYNE AVENUE  | 15228    | 0141-P-00118  | Contributing     | N/A           | 1929       | 6,618                   | Building      | Domestic            |
| 2966 | 13               | 242 LEMOYNE AVENUE  | 15228    | 0141-P-00114  | Contributing     | Duplex        | 1925       | 3,756                   | Building      | Domestic - Multiple |
| 2967 | 13               | 246 LEMOYNE AVENUE  | 15228    | 0141-P-00112  | Contributing     | Duplex        | 1928       | 4,357                   | Building      | Domestic - Multiple |
| 2968 | 13               | 249 LEMOYNE AVENUE  | 15228    | 0141-R-00323  | Contributing     | Duplex        | 1930       | 3,430                   | Building      | Domestic - Multiple |
| 2969 | 13               | 251 LEMOYNE AVENUE  | 15228    | 0141-R-00322  | Contributing     | Duplex        | 1930       | 2,948                   | Building      | Domestic - Multiple |
| 2970 | 13               | 253 LEMOYNE AVENUE  | 15228    | 0141-R-00321  | Contributing     | N/A           | 1920       | 4,682                   | Building      | Domestic            |
| 2971 | 13               | 254 LEMOYNE AVENUE  | 15228    | 0141-R-00327  | Contributing     | N/A           | 1907       | 6,931                   | Building      | Domestic            |



|      | A                | B                          | C        | D             | E                | F             | G          | H                       | K             | L                   |
|------|------------------|----------------------------|----------|---------------|------------------|---------------|------------|-------------------------|---------------|---------------------|
| 1    | Map Sheet Number | Property Address           | Zip Code | Tax Parcel ID | NRHP Status      | Historic Name | Year Built | Lot Size (Approx. SqFt) | Resource Type | Current Function    |
| 2972 | 13               | 256 LEMOYNE AVENUE         | 15228    | 0141-R-00330  | Contributing     | Duplex        | 1924       | 5,037                   | Building      | Domestic - Multiple |
| 2973 | 13               | 257 LEMOYNE AVENUE         | 15228    | 0141-R-00318  | Contributing     | Duplex        | 1926       | 4,883                   | Building      | Domestic - Multiple |
| 2974 | 13               | 260 LEMOYNE AVENUE         | 15228    | 0141-R-00332  | Contributing     | Duplex        | 1933       | 5,154                   | Building      | Domestic - Multiple |
| 2975 | 13               | 264 LEMOYNE AVENUE         | 15228    | 0141-R-00334  | Contributing     | N/A           | 1925       | 5,135                   | Building      | Domestic            |
| 2976 | 13               | 270 LEMOYNE AVENUE         | 15228    | 0141-R-00336  | Contributing     | Duplex        | 1927       | 5,551                   | Building      | Domestic - Multiple |
| 2977 | 13               | 272 LEMOYNE AVENUE         | 15228    | 0141-R-00338  | Contributing     | N/A           | 1927       | 5,703                   | Building      | Domestic            |
| 2978 | 13               | 274 LEMOYNE AVENUE         | 15228    | 0141-R-00340  | Contributing     | Duplex        | 1930       | 2,540                   | Building      | Domestic - Multiple |
| 2979 | 13               | 276 LEMOYNE AVENUE         | 15228    | 0141-R-00341  | Contributing     | Duplex        | 1926       | 3,364                   | Building      | Domestic - Multiple |
| 2980 | 13               | 280 LEMOYNE AVENUE         | 15228    | 0141-R-00342  | Non-contributing | N/A           | 1932       | 7,297                   | Building      | Domestic            |
| 2981 | 13               | 286 LEMOYNE AVENUE         | 15228    | 0141-R-00345  | Contributing     | Duplex        | 1928       | 7,717                   | Building      | Domestic - Multiple |
| 2982 | 13               | 290 LEMOYNE AVENUE         | 15228    | 0141-R-00348  | Contributing     | Duplex        | 1937       | 6,506                   | Building      | Domestic - Multiple |
| 2983 | 13               | 294 LEMOYNE AVENUE         | 15228    | 0141-R-00350  | Contributing     | Duplex        | 1929       | 4,576                   | Building      | Domestic - Multiple |
| 2984 | 13               | 291 PARKWAY DRIVE          | 15228    | 0192-F-00015  | Contributing     | N/A           | 1927       | 12,950                  | Building      | Domestic            |
| 2985 | 13               | 295 PARKWAY DRIVE          | 15228    | 0192-F-00023  | Contributing     | N/A           | 1936       | 13,922                  | Building      | Domestic            |
| 2986 | 13               | 210 PENNSYLVANIA BOULEVARD | 15228    | 0141-P-00210  | Contributing     | N/A           | 1920       | 6,140                   | Building      | Domestic            |
| 2987 | 13               | 214 PENNSYLVANIA BOULEVARD | 15228    | 0141-P-00212  | Contributing     | N/A           | 1920       | 12,607                  | Building      | Domestic            |
| 2988 | 13               | 218 PENNSYLVANIA BOULEVARD | 15228    | 0141-P-00220  | Contributing     | Duplex        | 1930       | 6,040                   | Building      | Domestic - Multiple |
| 2989 | 13               | 220 PENNSYLVANIA BOULEVARD | 15228    | 0141-R-00270  | Contributing     | N/A           | 1920       | 6,298                   | Building      | Domestic            |
| 2990 | 13               | 236 PENNSYLVANIA BOULEVARD | 15228    | 0141-R-00279  | Non-contributing | Duplex        | 1949       | 6,685                   | Building      | Domestic - Multiple |
| 2991 | 13               | 246 PENNSYLVANIA BOULEVARD | 15228    | 0141-R-00285  | Contributing     | N/A           | 1916       | 6,158                   | Building      | Domestic            |
| 2992 | 13               | 250 PENNSYLVANIA BOULEVARD | 15228    | 0141-R-00288  | Contributing     | N/A           | 1910       | 5,968                   | Building      | Domestic            |

|      | A                | B                          | C        | D   | E                | F             | G          | H                       | K             | L                   |
|------|------------------|----------------------------|----------|---|------------------|---------------|------------|-------------------------|---------------|---------------------|
| 1    | Map Sheet Number | Property Address           | Zip Code | Tax Parcel ID   | NRHP Status      | Historic Name | Year Built | Lot Size (Approx. SqFt) | Resource Type | Current Function    |
| 2993 | 13               | 254 PENNSYLVANIA BOULEVARD | 15228    | 0141-R-00291  | Contributing     | N/A           | 1917       | 6,416                   | Building      | Domestic            |
| 2994 | 13               | 256 PENNSYLVANIA BOULEVARD | 15228    | 0141-R-00294  | Contributing     | N/A           | 1920       | 2,780                   | Building      | Domestic            |
| 2995 | 13               | 258 PENNSYLVANIA BOULEVARD | 15228    | 0141-R-00296  | Contributing     | N/A           | 1920       | 3,433                   | Building      | Domestic            |
| 2996 | 13               | 266 PENNSYLVANIA BOULEVARD | 15228    | 0141-R-00300  | Contributing     | N/A           | 1926       | 4,347                   | Building      | Domestic            |
| 2997 | 13               | 274 PENNSYLVANIA BOULEVARD | 15228    | 0141-R-00352  | Contributing     | N/A           | 1919       | 6,244                   | Building      | Domestic            |
| 2998 | 13               | 300 PENNSYLVANIA BOULEVARD | 15228    | 0141-R-00005  | Non-contributing | Duplex        | 1950       | 9,239                   | Building      | Domestic - Multiple |
| 2999 | 13               | 310 PENNSYLVANIA BOULEVARD | 15228    | 0192-C-00039  | Contributing     | Duplex        | 1920       | 6,105                   | Building      | Domestic - Multiple |
| 3000 | 13               | 314 PENNSYLVANIA BOULEVARD | 15228    | 0192-C-00037  | Contributing     | N/A           | 1929       | 9,079                   | Building      | Domestic            |
| 3001 | 13               | 200 PENNSYLVANIA BOULEVARD | 15228    | 0141-P-00206  | Contributing     | Duplex        | 1929       | 5,076                   | Building      | Domestic - Multiple |
| 3002 | 13               | 206 PENNSYLVANIA BOULEVARD | 15228    | 0141-P-00208  | Contributing     | N/A           | 1900       | 5,198                   | Building      | Domestic            |
| 3003 | 13               | 228 PENNSYLVANIA BOULEVARD | 15228    | 0141-R-00273  | Contributing     | Duplex        | 1930       | 6,413                   | Building      | Domestic - Multiple |
| 3004 | 13               | 242 PENNSYLVANIA BOULEVARD | 15228    | 0141-R-00282  | Contributing     | Duplex        | 1928       | 6,143                   | Building      | Domestic - Multiple |
| 3005 | 13               | 260 PENNSYLVANIA BOULEVARD | 15228    | 0141-R-00298  | Contributing     | N/A           | 1920       | 5,172                   | Building      | Domestic            |
| 3006 | 13               | 270 PENNSYLVANIA BOULEVARD | 15228    | 0141-R-00302  | Contributing     | N/A           | 1926       | 5,090                   | Building      | Domestic            |
| 3007 | 13               | 320 PENNSYLVANIA BOULEVARD | 15228    | 0192-C-00034  | Contributing     | Duplex        | 1930       | 6,237                   | Building      | Domestic - Multiple |
| 3008 | 13               | P - PENNSYLVANIA BOULEVARD | 15228    | 0192-C-00032, 30, 24, 23, 19, 18, 17 AND 0192-D-00069, AND 67 | Contributing     | N/A           | N/A        | N/A                     | Site          | Landscape           |



|      | A                | B                          | C        | D   | E                | F                         | G          | H                       | K             | L                |
|------|------------------|----------------------------|----------|---|------------------|---------------------------|------------|-------------------------|---------------|------------------|
| 1    | Map Sheet Number | Property Address           | Zip Code | Tax Parcel ID   | NRHP Status      | Historic Name             | Year Built | Lot Size (Approx. SqFt) | Resource Type | Current Function |
| 3009 | 13               | Q - PENNSYLVANIA BOULEVARD | 15228    | 0192-C-00063, 59-0-1, 59-0-2, 53, 49, 47, 45, 41, 39, 37, 33, 29, 192-H-220, 212, and 210 | Contributing     | N/A                       | N/A        | N/A                     | Site          | Landscape        |
| 3010 | 13               | 106 POPLAR DRIVE           | 15228    | 0141-R-00358  | Contributing     | N/A                       | 1921       | 3,761                   | Building      | Domestic         |
| 3011 | 13               | 110 POPLAR DRIVE           | 15228    | 0141-R-00360  | Contributing     | N/A                       | 1930       | 6,121                   | Building      | Domestic         |
| 3012 | 13               | 121 POPLAR DRIVE           | 15228    | 0192-C-00048  | Non-contributing | N/A                       | 1957       | 6,455                   | Building      | Domestic         |
| 3013 | 13               | 134 POPLAR DRIVE           | 15228    | 0192-C-00331  | Contributing     | N/A                       | 1930       | 6,028                   | Building      | Domestic         |
| 3014 | 13               | 135 POPLAR DRIVE           | 15228    | 0192-C-00142  | Non-contributing | N/A                       | 1946       | 6,624                   | Building      | Domestic         |
| 3015 | 13               | 138 POPLAR DRIVE           | 15228    | 0192-C-00322  | Contributing     | N/A                       | 1922       | 5,162                   | Building      | Domestic         |
| 3016 | 13               | 139 POPLAR DRIVE           | 15228    | 0192-C-00147  | Contributing     | N/A                       | 1920       | 2,823                   | Building      | Domestic         |
| 3017 | 13               | 142 POPLAR DRIVE           | 15228    | 0192-C-00320  | Contributing     | N/A                       | 1928       | 4,314                   | Building      | Domestic         |
| 3018 | 13               | 143 POPLAR DRIVE           | 15228    | 0192-C-00150  | Non-contributing | N/A                       | 1948       | 6,400                   | Building      | Domestic         |
| 3019 | 13               | 148 POPLAR DRIVE           | 15228    | 0192-C-00317  | Non-contributing | N/A                       | 1946       | 6,110                   | Building      | Domestic         |
| 3020 | 13               | 150 POPLAR DRIVE           | 15228    | 0192-C-00314  | Non-contributing | N/A                       | 1946       | 5,074                   | Building      | Domestic         |
| 3021 | 14               | 2 CRESCENT DRIVE           | 15228    | 0193-S-00226  | Contributing     | N/A                       | 1931       | 8,865                   | Building      | Domestic         |
| 3022 | 14               | 106 CRESCENT DRIVE         | 15228    | 0193-S-00018  | Non-contributing | N/A                       | 1960       | 11,088                  | Building      | Domestic         |
| 3023 | 14               | 110 CRESCENT DRIVE         | 15228    | 0193-S-00020  | Contributing     | N/A                       | 1937       | 12,918                  | Building      | Domestic         |
| 3024 | 14               | 114 CRESCENT DRIVE         | 15228    | 0193-S-00022  | Contributing     | N/A                       | 1937       | 9,684                   | Building      | Domestic         |
| 3025 | 14               | 116 CRESCENT DRIVE         | 15228    | 0193-S-00024  | Contributing     | N/A                       | 1929       | 9,203                   | Building      | Domestic         |
| 3026 | 14               | 119 CRESCENT DRIVE         | 15228    | 0193-S-00036  | Contributing     | N/A                       | 1935       | 9,436                   | Building      | Domestic         |
| 3027 | 14               | 120 CRESCENT DRIVE         | 15228    | 0193-S-00026  | Contributing     | N/A                       | 1931       | 8,916                   | Building      | Domestic         |
| 3028 | 14               | 124 CRESCENT DRIVE         | 15228    | 0193-S-00028  | Contributing     | N/A                       | 1931       | 8,333                   | Building      | Domestic         |
| 3029 | 14               | 127 CRESCENT DRIVE         | 15228    | 0193-S-00034  | Contributing     | N/A                       | 1931       | 9,625                   | Building      | Domestic         |
| 3030 | 14               | 129 CRESCENT DRIVE         | 15228    | 0193-R-00204  | Contributing     | N/A                       | 1926       | 9,625                   | Building      | Domestic         |
| 3031 | 14               | 130 CRESCENT DRIVE         | 15228    | 0193-S-00030  | Contributing     | N/A                       | 1929       | 8,332                   | Building      | Domestic         |
| 3032 | 14               | 133 CRESCENT DRIVE         | 15228    | 0193-R-00202  | Contributing     | N/A                       | 1929       | 9,625                   | Building      | Domestic         |
| 3033 | 14               | 134 CRESCENT DRIVE         | 15228    | 0193-R-00190  | Contributing     | N/A                       | 1939       | 8,333                   | Building      | Domestic         |
| 3034 | 14               | 139 CRESCENT DRIVE         | 15228    | 0193-R-00200  | Contributing     | N/A                       | 1929       | 9,625                   | Building      | Domestic         |
| 3035 | 14               | 140 CRESCENT DRIVE         | 15228    | 0193-R-00192  | Contributing     | N/A                       | 1938       | 8,333                   | Building      | Domestic         |
| 3036 | 14               | 142 CRESCENT DRIVE         | 15228    | 0193-R-00194  | Contributing     | N/A                       | 1933       | 8,247                   | Building      | Domestic         |
| 3037 | 14               | 143 CRESCENT DRIVE         | 15228    | 0193-R-00198  | Contributing     | N/A                       | 1939       | 9,625                   | Building      | Domestic         |
| 3038 | 14               | 145 CRESCENT DRIVE         | 15228    | 0193-R-00196  | Contributing     | N/A                       | 1941       | 9,625                   | Building      | Domestic         |
| 3039 | 14               | 165 CRESCENT DRIVE         | 15228    | 0193-R-00175  | Contributing     | Markham Elementary School | 1929       | 295,861                 | Building      | Education        |

|      | A                | B                 | C        | D             | E                | F             | G          | H                       | K             | L                |
|------|------------------|-------------------|----------|---------------|------------------|---------------|------------|-------------------------|---------------|------------------|
| 1    | Map Sheet Number | Property Address  | Zip Code | Tax Parcel ID | NRHP Status      | Historic Name | Year Built | Lot Size (Approx. SqFt) | Resource Type | Current Function |
| 3040 | 14               | 49 MAYFAIR DRIVE  | 15228    | 0193-H-00250  | Contributing     | N/A           | 1931       | 11,626                  | Building      | Domestic         |
| 3041 | 14               | 50 MAYFAIR DRIVE  | 15228    | 0193-H-00166  | Contributing     | N/A           | 1937       | 7,091                   | Building      | Domestic         |
| 3042 | 14               | 54 MAYFAIR DRIVE  | 15228    | 0193-H-00168  | Contributing     | N/A           | 1935       | 6,629                   | Building      | Domestic         |
| 3043 | 14               | 56 MAYFAIR DRIVE  | 15228    | 0193-H-00170  | Contributing     | N/A           | 1936       | 6,566                   | Building      | Domestic         |
| 3044 | 14               | 60 MAYFAIR DRIVE  | 15228    | 0193-H-00172  | Non-contributing | N/A           | 1942       | 6,147                   | Building      | Domestic         |
| 3045 | 14               | 61 MAYFAIR DRIVE  | 15228    | 0193-H-00212  | Contributing     | N/A           | 1935       | 12,576                  | Building      | Domestic         |
| 3046 | 14               | 64 MAYFAIR DRIVE  | 15228    | 0193-H-00174  | Contributing     | N/A           | 1931       | 5,905                   | Building      | Domestic         |
| 3047 | 14               | 65 MAYFAIR DRIVE  | 15228    | 0193-H-00210  | Contributing     | N/A           | 1945       | 6,957                   | Building      | Domestic         |
| 3048 | 14               | 68 MAYFAIR DRIVE  | 15228    | 0193-H-00176  | Contributing     | N/A           | 1929       | 5,609                   | Building      | Domestic         |
| 3049 | 14               | 71 MAYFAIR DRIVE  | 15228    | 0193-H-00208  | Contributing     | N/A           | 1945       | 7,480                   | Building      | Domestic         |
| 3050 | 14               | 74 MAYFAIR DRIVE  | 15228    | 0193-H-00178  | Contributing     | N/A           | 1938       | 5,500                   | Building      | Domestic         |
| 3051 | 14               | 78 MAYFAIR DRIVE  | 15228    | 0193-H-00180  | Contributing     | N/A           | 1930       | 5,500                   | Building      | Domestic         |
| 3052 | 14               | 81 MAYFAIR DRIVE  | 15228    | 0193-H-00206  | Contributing     | N/A           | 1940       | 8,704                   | Building      | Domestic         |
| 3053 | 14               | 82 MAYFAIR DRIVE  | 15228    | 0193-H-00182  | Contributing     | N/A           | 1930       | 5,500                   | Building      | Domestic         |
| 3054 | 14               | 85 MAYFAIR DRIVE  | 15228    | 0193-H-00204  | Contributing     | N/A           | 1945       | 8,775                   | Building      | Domestic         |
| 3055 | 14               | 86 MAYFAIR DRIVE  | 15228    | 0193-H-00184  | Contributing     | N/A           | 1929       | 5,414                   | Building      | Domestic         |
| 3056 | 14               | 89 MAYFAIR DRIVE  | 15228    | 0193-H-00202  | Contributing     | N/A           | 1930       | 6,750                   | Building      | Domestic         |
| 3057 | 14               | 100 MAYFAIR DRIVE | 15228    | 0193-H-00188  | Contributing     | N/A           | 1928       | 5,414                   | Building      | Domestic         |
| 3058 | 14               | 101 MAYFAIR DRIVE | 15228    | 0193-H-00200  | Contributing     | N/A           | 1934       | 6,750                   | Building      | Domestic         |
| 3059 | 14               | 104 MAYFAIR DRIVE | 15228    | 0193-H-00190  | Contributing     | N/A           | 1929       | 5,500                   | Building      | Domestic         |
| 3060 | 14               | 105 MAYFAIR DRIVE | 15228    | 0193-H-00198  | Contributing     | N/A           | 1930       | 6,750                   | Building      | Domestic         |
| 3061 | 14               | 107 MAYFAIR DRIVE | 15228    | 0193-H-00196  | Contributing     | N/A           | 1930       | 6,750                   | Building      | Domestic         |
| 3062 | 14               | 110 MAYFAIR DRIVE | 15228    | 0193-G-00312  | Contributing     | N/A           | 1934       | 5,500                   | Building      | Domestic         |
| 3063 | 14               | 111 MAYFAIR DRIVE | 15228    | 0193-H-00194  | Contributing     | N/A           | 1931       | 6,750                   | Building      | Domestic         |
| 3064 | 14               | 114 MAYFAIR DRIVE | 15228    | 0193-G-00310  | Contributing     | N/A           | 1941       | 5,500                   | Building      | Domestic         |
| 3065 | 14               | 115 MAYFAIR DRIVE | 15228    | 0193-G-00316  | Contributing     | N/A           | 1936       | 7,020                   | Building      | Domestic         |
| 3066 | 14               | 117 MAYFAIR DRIVE | 15228    | 0193-G-00318  | Contributing     | N/A           | 1938       | 6,480                   | Building      | Domestic         |
| 3067 | 14               | 118 MAYFAIR DRIVE | 15228    | 0193-G-00308  | Contributing     | N/A           | 1940       | 5,500                   | Building      | Domestic         |
| 3068 | 14               | 121 MAYFAIR DRIVE | 15228    | 0193-G-00320  | Contributing     | N/A           | 1937       | 6,750                   | Building      | Domestic         |
| 3069 | 14               | 122 MAYFAIR DRIVE | 15228    | 0193-G-00306  | Contributing     | N/A           | 1940       | 5,500                   | Building      | Domestic         |
| 3070 | 14               | 124 MAYFAIR DRIVE | 15228    | 0193-G-00304  | Contributing     | N/A           | 1940       | 5,500                   | Building      | Domestic         |
| 3071 | 14               | 125 MAYFAIR DRIVE | 15228    | 0193-G-00322  | Contributing     | N/A           | 1929       | 6,750                   | Building      | Domestic         |
| 3072 | 14               | 130 MAYFAIR DRIVE | 15228    | 0193-G-00302  | Contributing     | N/A           | 1941       | 6,993                   | Building      | Domestic         |
| 3073 | 14               | 135 MAYFAIR DRIVE | 15228    | 0193-G-00324  | Contributing     | N/A           | 1941       | 8,100                   | Building      | Domestic         |
| 3074 | 14               | 136 MAYFAIR DRIVE | 15228    | 0193-G-00300  | Contributing     | N/A           | 1939       | 6,930                   | Building      | Domestic         |
| 3075 | 14               | 137 MAYFAIR DRIVE | 15228    | 0193-L-00046  | Contributing     | N/A           | 1941       | 16,686                  | Building      | Domestic         |
| 3076 | 14               | 140 MAYFAIR DRIVE | 15228    | 0193-G-00298  | Contributing     | N/A           | 1938       | 7,104                   | Building      | Domestic         |



|      | A                      | B                  | C           | D             | E                | F             | G             | H                             | K                | L                   |
|------|------------------------|--------------------|-------------|---------------|------------------|---------------|---------------|-------------------------------|------------------|---------------------|
| 1    | Map<br>Sheet<br>Number | Property Address   | Zip<br>Code | Tax Parcel ID | NRHP Status      | Historic Name | Year<br>Built | Lot Size<br>(Approx.<br>SqFt) | Resource<br>Type | Current<br>Function |
| 3077 | 14                     | 3 PARKRIDGE LANE   | 15228       | 0193-G-00104  | Contributing     | N/A           | 1936          | 11,128                        | Building         | Domestic            |
| 3078 | 14                     | 4 PARKRIDGE LANE   | 15228       | 0193-G-00108  | Contributing     | N/A           | 1936          | 7,378                         | Building         | Domestic            |
| 3079 | 14                     | 5 PARKRIDGE LANE   | 15228       | 0193-G-00110  | Contributing     | N/A           | 1939          | 7,347                         | Building         | Domestic            |
| 3080 | 14                     | 6 PARKRIDGE LANE   | 15228       | 0193-G-00112  | Contributing     | N/A           | 1936          | 7,564                         | Building         | Domestic            |
| 3081 | 14                     | 41 VERNON DRIVE    | 15228       | 0193-H-00128  | Contributing     | N/A           | 1924          | 12,172                        | Building         | Domestic            |
| 3082 | 14                     | 51 VERNON DRIVE    | 15228       | 0193-H-00124  | Non-contributing | N/A           | 1948          | 7,500                         | Building         | Domestic            |
| 3083 | 14                     | 55 VERNON DRIVE    | 15228       | 0193-H-00122  | Contributing     | N/A           | 1923          | 7,500                         | Building         | Domestic            |
| 3084 | 14                     | 57 VERNON DRIVE    | 15228       | 0193-H-00120  | Contributing     | N/A           | 1926          | 7,500                         | Building         | Domestic            |
| 3085 | 14                     | 61 VERNON DRIVE    | 15228       | 0193-H-00118  | Contributing     | N/A           | 1924          | 7,500                         | Building         | Domestic            |
| 3086 | 14                     | 65 VERNON DRIVE    | 15228       | 0193-H-00116  | Contributing     | N/A           | 1929          | 7,500                         | Building         | Domestic            |
| 3087 | 14                     | 71 VERNON DRIVE    | 15228       | 0193-H-00114  | Contributing     | N/A           | 1930          | 7,500                         | Building         | Domestic            |
| 3088 | 14                     | 75 VERNON DRIVE    | 15228       | 0193-H-00112  | Contributing     | N/A           | 1930          | 7,500                         | Building         | Domestic            |
| 3089 | 14                     | 77 VERNON DRIVE    | 15228       | 0193-H-00110  | Contributing     | N/A           | 1936          | 7,500                         | Building         | Domestic            |
| 3090 | 14                     | 79 VERNON DRIVE    | 15228       | 0193-H-00108  | Contributing     | N/A           | 1935          | 7,500                         | Building         | Domestic            |
| 3091 | 14                     | 86 VERNON DRIVE    | 15228       | 0193-H-00057  | Contributing     | N/A           | 1935          | 8,500                         | Building         | Domestic            |
| 3092 | 14                     | 87 VERNON DRIVE    | 15228       | 0193-H-00106  | Contributing     | N/A           | 1932          | 7,500                         | Building         | Domestic            |
| 3093 | 14                     | 100 VERNON DRIVE   | 15228       | 0193-G-00224  | Contributing     | N/A           | 1930          | 8,500                         | Building         | Domestic            |
| 3094 | 14                     | 101 VERNON DRIVE   | 15228       | 0193-H-00104  | Contributing     | N/A           | 1930          | 11,250                        | Building         | Domestic            |
| 3095 | 14                     | 104 VERNON DRIVE   | 15228       | 0193-G-00222  | Contributing     | N/A           | 1930          | 8,500                         | Building         | Domestic            |
| 3096 | 14                     | 110 VERNON DRIVE   | 15228       | 0193-G-00220  | Contributing     | N/A           | 1930          | 8,500                         | Building         | Domestic            |
| 3097 | 14                     | 111 VERNON DRIVE   | 15228       | 0193-G-00230  | Contributing     | N/A           | 1926          | 11,249                        | Building         | Domestic            |
| 3098 | 14                     | 112 VERNON DRIVE   | 15228       | 0193-G-00218  | Contributing     | N/A           | 1935          | 8,500                         | Building         | Domestic            |
| 3099 | 14                     | 113 VERNON DRIVE   | 15228       | 0193-G-00232  | Contributing     | N/A           | 1930          | 7,500                         | Building         | Domestic            |
| 3100 | 14                     | 116 VERNON DRIVE   | 15228       | 0193-G-00216  | Contributing     | N/A           | 1930          | 8,500                         | Building         | Domestic            |
| 3101 | 14                     | 117 VERNON DRIVE   | 15228       | 0193-G-00234  | Contributing     | N/A           | 1929          | 7,500                         | Building         | Domestic            |
| 3102 | 14                     | 120 VERNON DRIVE   | 15228       | 0193-G-00214  | Contributing     | N/A           | 1930          | 8,500                         | Building         | Domestic            |
| 3103 | 14                     | 121 VERNON DRIVE   | 15228       | 0193-G-00236  | Contributing     | N/A           | 1929          | 7,500                         | Building         | Domestic            |
| 3104 | 14                     | 124 VERNON DRIVE   | 15228       | 0193-G-00212  | Contributing     | N/A           | 1929          | 8,500                         | Building         | Domestic            |
| 3105 | 14                     | 125 VERNON DRIVE   | 15228       | 0193-G-00238  | Contributing     | N/A           | 1929          | 7,500                         | Building         | Domestic            |
| 3106 | 14                     | 128 VERNON DRIVE   | 15228       | 0193-G-00210  | Contributing     | N/A           | 1930          | 8,500                         | Building         | Domestic            |
| 3107 | 14                     | 129 VERNON DRIVE   | 15228       | 0193-G-00240  | Contributing     | N/A           | 1930          | 7,500                         | Building         | Domestic            |
| 3108 | 14                     | 131 VERNON DRIVE   | 15228       | 0193-G-00242  | Contributing     | N/A           | 1939          | 7,500                         | Building         | Domestic            |
| 3109 | 14                     | 135 VERNON DRIVE   | 15228       | 0193-G-00244  | Contributing     | N/A           | 1936          | 7,500                         | Building         | Domestic            |
| 3110 | 14                     | 138 VERNON DRIVE   | 15228       | 0193-G-00204  | Contributing     | N/A           | 1936          | 9,693                         | Building         | Domestic            |
| 3111 | 14                     | 139 VERNON DRIVE   | 15228       | 0193-G-00246  | Non-contributing | N/A           | 1945          | 9,106                         | Building         | Domestic            |
| 3112 | 14                     | 140 VERNON DRIVE   | 15228       | 0193-G-00200  | Contributing     | N/A           | 1936          | 12,996                        | Building         | Domestic            |
| 3113 | 14                     | 50 WOODHAVEN DRIVE | 15228       | 0193-S-00208  | Contributing     | N/A           | 1930          | 14,129                        | Building         | Domestic            |

|      | A                | B                      | C        | D             | E                | F             | G          | H                       | K             | L                |
|------|------------------|------------------------|----------|---------------|------------------|---------------|------------|-------------------------|---------------|------------------|
| 1    | Map Sheet Number | Property Address       | Zip Code | Tax Parcel ID | NRHP Status      | Historic Name | Year Built | Lot Size (Approx. SqFt) | Resource Type | Current Function |
| 3114 | 14               | 54 WOODHAVEN DRIVE     | 15228    | 0193-S-00212  | Contributing     | N/A           | 1928       | 14,177                  | Building      | Domestic         |
| 3115 | 14               | 56 WOODHAVEN DRIVE     | 15228    | 0193-S-00216  | Contributing     | N/A           | 1928       | 10,994                  | Building      | Domestic         |
| 3116 | 14               | 55 YOUNGWOOD ROAD      | 15228    | 0193-H-00240  | Contributing     | N/A           | 1940       | 23,042                  | Building      | Domestic         |
| 3117 | 14               | 60 YOUNGWOOD ROAD      | 15228    | 0193-H-00222  | Contributing     | N/A           | 1939       | 11,057                  | Building      | Domestic         |
| 3118 | 14               | 61 YOUNGWOOD ROAD      | 15228    | 0193-H-00236  | Non-contributing | N/A           | 1948       | 9,556                   | Building      | Domestic         |
| 3119 | 14               | 64 YOUNGWOOD ROAD      | 15228    | 0193-H-00226  | Contributing     | N/A           | 1941       | 13,290                  | Building      | Domestic         |
| 3120 | 14               | 74 YOUNGWOOD ROAD      | 15228    | 0193-H-00228  | Contributing     | N/A           | 1938       | 13,174                  | Building      | Domestic         |
| 3121 | 14               | 78 YOUNGWOOD ROAD      | 15228    | 0193-H-00230  | Contributing     | N/A           | 1938       | 11,333                  | Building      | Domestic         |
| 3122 | 14               | 82 YOUNGWOOD ROAD      | 15228    | 0193-M-00008  | Contributing     | N/A           | 1938       | 11,647                  | Building      | Domestic         |
| 3123 | 14               | 88 YOUNGWOOD ROAD      | 15228    | 0193-M-00010  | Contributing     | N/A           | 1940       | 11,806                  | Building      | Domestic         |
| 3124 | 14               | 92 YOUNGWOOD ROAD      | 15228    | 0193-M-00012  | Contributing     | N/A           | 1939       | 11,953                  | Building      | Domestic         |
| 3125 | 14               | 98 YOUNGWOOD ROAD      | 15228    | 0193-M-00014  | Contributing     | N/A           | 1941       | 11,922                  | Building      | Domestic         |
| 3126 | 14               | 102 YOUNGWOOD ROAD     | 15228    | 0193-M-00016  | Contributing     | N/A           | 1939       | 10,949                  | Building      | Domestic         |
| 3127 | 14               | 106 YOUNGWOOD ROAD     | 15228    | 0193-M-00018  | Contributing     | N/A           | 1939       | 10,391                  | Building      | Domestic         |
| 3128 | 14               | 110 YOUNGWOOD ROAD     | 15228    | 0193-M-00020  | Contributing     | N/A           | 1939       | 11,700                  | Building      | Domestic         |
| 3129 | 14               | 114 YOUNGWOOD ROAD     | 15228    | 0193-L-00053  | Contributing     | N/A           | 1939       | 9,638                   | Building      | Domestic         |
| 3130 | 14               | 118 YOUNGWOOD ROAD     | 15228    | 0193-L-00055  | Contributing     | N/A           | 1939       | 12,414                  | Building      | Domestic         |
| 3131 | 14               | 124 YOUNGWOOD ROAD     | 15228    | 0193-L-00062  | Non-contributing | N/A           | 1936       | 26,758                  | Building      | Domestic         |
| 3132 | 15               | 55 CONNECTING ROAD     | 15228    | 0192-E-00196  | Contributing     | N/A           | 1927       | 9,514                   | Building      | Domestic         |
| 3133 | 15               | 59 CONNECTING ROAD     | 15228    | 0192-E-00199  | Non-contributing | N/A           | 1951       | 9,234                   | Building      | Domestic         |
| 3134 | 15               | 63 CONNECTING ROAD     | 15228    | 0192-E-00202  | Non-contributing | N/A           | 1952       | 9,584                   | Building      | Domestic         |
| 3135 | 15               | 212 CONNECTING ROAD    | 15228    | 0192-J-00072  | Non-contributing | N/A           | 1957       | 6,575                   | Building      | Domestic         |
| 3136 | 15               | 213 CONNECTING ROAD    | 15228    | 0192-E-00205  | Non-contributing | N/A           | 1952       | 8,664                   | Building      | Domestic         |
| 3137 | 15               | 216 CONNECTING ROAD    | 15228    | 0192-J-00070  | Non-contributing | N/A           | 1950       | 6,992                   | Building      | Domestic         |
| 3138 | 15               | 217 CONNECTING ROAD    | 15228    | 0192-J-00034  | Non-contributing | N/A           | 1957       | 8,685                   | Building      | Domestic         |
| 3139 | 15               | 222 CONNECTING ROAD    | 15228    | 0192-J-00068  | Non-contributing | N/A           | 1956       | 13,443                  | Building      | Domestic         |
| 3140 | 15               | 228 CONNECTING ROAD    | 15228    | 0192-J-00064  | Non-contributing | N/A           | 1953       | 7,067                   | Building      | Domestic         |
| 3141 | 15               | 232 CONNECTING ROAD    | 15228    | 0192-J-00062  | Non-contributing | N/A           | 1955       | 7,245                   | Building      | Domestic         |
| 3142 | 15               | 236 CONNECTING ROAD    | 15228    | 0192-J-00060  | Non-contributing | N/A           | 1948       | 10,247                  | Building      | Domestic         |
| 3143 | 15               | 244 CONNECTING ROAD    | 15228    | 0192-J-00057  | Non-contributing | N/A           | 1955       | 10,382                  | Building      | Domestic         |
| 3144 | 15               | 20 LEBANON HILLS DRIVE | 15228    | 0192-E-00237  | Contributing     | N/A           | 1929       | 8,759                   | Building      | Domestic         |
| 3145 | 15               | 24 LEBANON HILLS DRIVE | 15228    | 0192-E-00235  | Contributing     | N/A           | 1929       | 8,242                   | Building      | Domestic         |
| 3146 | 15               | 28 LEBANON HILLS DRIVE | 15228    | 0192-E-00233  | Contributing     | N/A           | 1930       | 8,705                   | Building      | Domestic         |



|      | A                      | B                      | C           | D             | E                | F             | G             | H                             | K                | L                   |
|------|------------------------|------------------------|-------------|---------------|------------------|---------------|---------------|-------------------------------|------------------|---------------------|
| 1    | Map<br>Sheet<br>Number | Property Address       | Zip<br>Code | Tax Parcel ID | NRHP Status      | Historic Name | Year<br>Built | Lot Size<br>(Approx.<br>SqFt) | Resource<br>Type | Current<br>Function |
| 3147 | 15                     | 30 LEBANON HILLS DRIVE | 15228       | 0192-E-00231  | Contributing     | N/A           | 1920          | 8,660                         | Building         | Domestic            |
| 3148 | 15                     | 31 LEBANON HILLS DRIVE | 15228       | 0192-E-00179  | Contributing     | N/A           | 1925          | 8,153                         | Building         | Domestic            |
| 3149 | 15                     | 34 LEBANON HILLS DRIVE | 15228       | 0192-E-00229  | Contributing     | N/A           | 1929          | 8,331                         | Building         | Domestic            |
| 3150 | 15                     | 35 LEBANON HILLS DRIVE | 15228       | 0192-E-00183  | Non-contributing | N/A           | 1953          | 7,827                         | Building         | Domestic            |
| 3151 | 15                     | 40 LEBANON HILLS DRIVE | 15228       | 0192-E-00228  | Contributing     | N/A           | 1935          | 8,359                         | Building         | Domestic            |
| 3152 | 15                     | 41 LEBANON HILLS DRIVE | 15228       | 0192-E-00186  | Contributing     | N/A           | 1932          | 7,590                         | Building         | Domestic            |
| 3153 | 15                     | 44 LEBANON HILLS DRIVE | 15228       | 0192-E-00225  | Contributing     | N/A           | 1929          | 7,997                         | Building         | Domestic            |
| 3154 | 15                     | 45 LEBANON HILLS DRIVE | 15228       | 0192-E-00189  | Non-contributing | N/A           | 1951          | 8,084                         | Building         | Domestic            |
| 3155 | 15                     | 48 LEBANON HILLS DRIVE | 15228       | 0192-E-00222  | Contributing     | N/A           | 1933          | 7,920                         | Building         | Domestic            |
| 3156 | 15                     | 50 LEBANON HILLS DRIVE | 15228       | 0192-E-00219  | Contributing     | N/A           | 1929          | 8,811                         | Building         | Domestic            |
| 3157 | 15                     | 51 LEBANON HILLS DRIVE | 15228       | 0192-E-00193  | Non-contributing | N/A           | 1952          | 9,146                         | Building         | Domestic            |
| 3158 | 15                     | 54 LEBANON HILLS DRIVE | 15228       | 0192-E-00216  | Contributing     | N/A           | 1930          | 8,646                         | Building         | Domestic            |
| 3159 | 15                     | 60 LEBANON HILLS DRIVE | 15228       | 0192-E-00213  | Contributing     | N/A           | 1929          | 8,271                         | Building         | Domestic            |
| 3160 | 15                     | 64 LEBANON HILLS DRIVE | 15228       | 0192-E-00210  | Contributing     | N/A           | 1931          | 8,752                         | Building         | Domestic            |
| 3161 | 15                     | 68 LEBANON HILLS DRIVE | 15228       | 0192-J-00028  | Contributing     | N/A           | 1931          | 8,627                         | Building         | Domestic            |
| 3162 | 15                     | 70 LEBANON HILLS DRIVE | 15228       | 0192-J-00026  | Contributing     | N/A           | 1929          | 8,247                         | Building         | Domestic            |
| 3163 | 15                     | 71 LEBANON HILLS DRIVE | 15228       | 0192-J-00076  | Non-contributing | N/A           | 1952          | 8,494                         | Building         | Domestic            |
| 3164 | 15                     | 72 LEBANON HILLS DRIVE | 15228       | 0192-J-00024  | Contributing     | N/A           | 1931          | 8,588                         | Building         | Domestic            |

|      | A                | B                       | C        | D             | E                | F             | G          | H                       | K             | L                |
|------|------------------|-------------------------|----------|---------------|------------------|---------------|------------|-------------------------|---------------|------------------|
| 1    | Map Sheet Number | Property Address        | Zip Code | Tax Parcel ID | NRHP Status      | Historic Name | Year Built | Lot Size (Approx. SqFt) | Resource Type | Current Function |
| 3165 | 15               | 73 LEBANON HILLS DRIVE  | 15228    | 0192-J-00078  | Contributing     | N/A           | 1930       | 8,438                   | Building      | Domestic         |
| 3166 | 15               | 77 LEBANON HILLS DRIVE  | 15228    | 0192-J-00080  | Contributing     | N/A           | 1929       | 8,280                   | Building      | Domestic         |
| 3167 | 15               | 80 LEBANON HILLS DRIVE  | 15228    | 0192-J-00022  | Contributing     | N/A           | 1936       | 8,548                   | Building      | Domestic         |
| 3168 | 15               | 81 LEBANON HILLS DRIVE  | 15228    | 0192-J-00082  | Contributing     | N/A           | 1930       | 14,821                  | Building      | Domestic         |
| 3169 | 15               | 96 LEBANON HILLS DRIVE  | 15228    | 0192-J-00220  | Non-contributing | N/A           | 1948       | 11,278                  | Building      | Domestic         |
| 3170 | 15               | 100 LEBANON HILLS DRIVE | 15228    | 0192-J-00216  | Non-contributing | N/A           | 1940       | 8,539                   | Building      | Domestic         |
| 3171 | 15               | 103 LEBANON HILLS DRIVE | 15228    | 0192-J-00146  | Contributing     | N/A           | 1937       | 12,434                  | Building      | Domestic         |
| 3172 | 15               | 106 LEBANON HILLS DRIVE | 15228    | 0192-J-00214  | Non-contributing | N/A           | 1938       | 8,449                   | Building      | Domestic         |
| 3173 | 15               | 107 LEBANON HILLS DRIVE | 15228    | 0192-J-00150  | Non-contributing | N/A           | 1950       | 12,710                  | Building      | Domestic         |
| 3174 | 15               | 110 LEBANON HILLS DRIVE | 15228    | 0192-J-00212  | Non-contributing | N/A           | 1950       | 8,431                   | Building      | Domestic         |
| 3175 | 15               | 114 LEBANON HILLS DRIVE | 15228    | 0192-J-00210  | Non-contributing | N/A           | 1951       | 8,672                   | Building      | Domestic         |
| 3176 | 15               | 28 MAYFAIR DRIVE        | 15228    | 0193-H-00154  | Contributing     | N/A           | 1935       | 8,477                   | Building      | Domestic         |
| 3177 | 15               | 30 MAYFAIR DRIVE        | 15228    | 0193-H-00156  | Non-contributing | N/A           | 1940       | 8,390                   | Building      | Domestic         |
| 3178 | 15               | 34 MAYFAIR DRIVE        | 15228    | 0193-H-00158  | Contributing     | N/A           | 1936       | 9,293                   | Building      | Domestic         |
| 3179 | 15               | 36 MAYFAIR DRIVE        | 15228    | 0193-H-00160  | Contributing     | N/A           | 1934       | 7,549                   | Building      | Domestic         |
| 3180 | 15               | 40 MAYFAIR DRIVE        | 15228    | 0193-H-00162  | Non-contributing | N/A           | 1935       | 7,574                   | Building      | Domestic         |
| 3181 | 15               | 43 MAYFAIR DRIVE        | 15228    | 0193-H-00252  | Contributing     | N/A           | 1934       | 11,094                  | Building      | Domestic         |
| 3182 | 15               | 44 MAYFAIR DRIVE        | 15228    | 0193-H-00164  | Contributing     | N/A           | 1935       | 7,444                   | Building      | Domestic         |
| 3183 | 15               | 254 ORCHARD DRIVE       | 15228    | 0192-F-00191  | Contributing     | N/A           | 1926       | 12,173                  | Building      | Domestic         |
| 3184 | 15               | 260 ORCHARD DRIVE       | 15228    | 0192-F-00187  | Contributing     | N/A           | 1924       | 12,693                  | Building      | Domestic         |
| 3185 | 15               | 264 ORCHARD DRIVE       | 15228    | 0192-F-00184  | Contributing     | N/A           | 1931       | 12,179                  | Building      | Domestic         |
| 3186 | 15               | 270 ORCHARD DRIVE       | 15228    | 0192-F-00181  | Contributing     | N/A           | 1925       | 12,337                  | Building      | Domestic         |
| 3187 | 15               | 271 ORCHARD DRIVE       | 15228    | 0192-F-00099  | Contributing     | N/A           | 1929       | 10,430                  | Building      | Domestic         |
| 3188 | 15               | 274 ORCHARD DRIVE       | 15228    | 0192-F-00178  | Contributing     | N/A           | 1927       | 12,433                  | Building      | Domestic         |
| 3189 | 15               | 275 ORCHARD DRIVE       | 15228    | 0192-F-00102  | Contributing     | N/A           | 1929       | 10,099                  | Building      | Domestic         |
| 3190 | 15               | 280 ORCHARD DRIVE       | 15228    | 0192-F-00175  | Contributing     | N/A           | 1939       | 12,881                  | Building      | Domestic         |



|      | A                | B                 | C        | D             | E                | F             | G          | H                       | K             | L                |
|------|------------------|-------------------|----------|---------------|------------------|---------------|------------|-------------------------|---------------|------------------|
| 1    | Map Sheet Number | Property Address  | Zip Code | Tax Parcel ID | NRHP Status      | Historic Name | Year Built | Lot Size (Approx. SqFt) | Resource Type | Current Function |
| 3191 | 15               | 281 ORCHARD DRIVE | 15228    | 0192-F-00105  | Contributing     | N/A           | 1925       | 11,818                  | Building      | Domestic         |
| 3192 | 15               | 282 ORCHARD DRIVE | 15228    | 0192-F-00172  | Non-contributing | N/A           | 1943       | 12,396                  | Building      | Domestic         |
| 3193 | 15               | 285 ORCHARD DRIVE | 15228    | 0192-F-00108  | Contributing     | N/A           | 1935       | 11,618                  | Building      | Domestic         |
| 3194 | 15               | 286 ORCHARD DRIVE | 15228    | 0192-F-00169  | Contributing     | N/A           | 1926       | 12,649                  | Building      | Domestic         |
| 3195 | 15               | 290 ORCHARD DRIVE | 15228    | 0192-F-00166  | Non-contributing | N/A           | 1948       | 12,748                  | Building      | Domestic         |
| 3196 | 15               | 291 ORCHARD DRIVE | 15228    | 0192-F-00111  | Non-contributing | N/A           | 1955       | 11,656                  | Building      | Domestic         |
| 3197 | 15               | 295 ORCHARD DRIVE | 15228    | 0192-F-00114  | Contributing     | N/A           | 1929       | 12,637                  | Building      | Domestic         |
| 3198 | 15               | 296 ORCHARD DRIVE | 15228    | 0192-F-00163  | Contributing     | N/A           | 1938       | 13,027                  | Building      | Domestic         |
| 3199 | 15               | 299 ORCHARD DRIVE | 15228    | 0192-F-00117  | Contributing     | N/A           | 1926       | 13,017                  | Building      | Domestic         |
| 3200 | 15               | 300 ORCHARD DRIVE | 15228    | 0192-F-00160  | Contributing     | N/A           | 1926       | 12,894                  | Building      | Domestic         |
| 3201 | 15               | 305 ORCHARD DRIVE | 15228    | 0192-F-00120  | Contributing     | N/A           | 1924       | 13,507                  | Building      | Domestic         |
| 3202 | 15               | 306 ORCHARD DRIVE | 15228    | 0192-F-00157  | Contributing     | N/A           | 1928       | 10,750                  | Building      | Domestic         |
| 3203 | 15               | 309 ORCHARD DRIVE | 15228    | 0192-F-00123  | Contributing     | N/A           | 1925       | 18,385                  | Building      | Domestic         |
| 3204 | 15               | 310 ORCHARD DRIVE | 15228    | 0192-F-00155  | Contributing     | N/A           | 1928       | 10,578                  | Building      | Domestic         |
| 3205 | 15               | 314 ORCHARD DRIVE | 15228    | 0192-F-00153  | Contributing     | N/A           | 1929       | 10,583                  | Building      | Domestic         |
| 3206 | 15               | 315 ORCHARD DRIVE | 15228    | 0192-F-00126  | Contributing     | N/A           | 1925       | 19,859                  | Building      | Domestic         |
| 3207 | 15               | 320 ORCHARD DRIVE | 15228    | 0192-F-00151  | Contributing     | N/A           | 1928       | 10,603                  | Building      | Domestic         |
| 3208 | 15               | 324 ORCHARD DRIVE | 15228    | 0192-F-00149  | Contributing     | N/A           | 1927       | 10,826                  | Building      | Domestic         |
| 3209 | 15               | 325 ORCHARD DRIVE | 15228    | 0192-F-00129  | Contributing     | N/A           | 1929       | 26,418                  | Building      | Domestic         |
| 3210 | 15               | 326 ORCHARD DRIVE | 15228    | 0192-F-00147  | Contributing     | N/A           | 1930       | 10,668                  | Building      | Domestic         |
| 3211 | 15               | 327 ORCHARD DRIVE | 15228    | 0192-F-00134  | Contributing     | N/A           | 1929       | 13,974                  | Building      | Domestic         |
| 3212 | 15               | 330 ORCHARD DRIVE | 15228    | 0192-K-00028  | Contributing     | N/A           | 1925       | 10,912                  | Building      | Domestic         |
| 3213 | 15               | 331 ORCHARD DRIVE | 15228    | 0192-F-00136  | Contributing     | N/A           | 1925       | 14,646                  | Building      | Domestic         |
| 3214 | 15               | 334 ORCHARD DRIVE | 15228    | 0192-K-00030  | Contributing     | N/A           | 1926       | 11,486                  | Building      | Domestic         |
| 3215 | 15               | 335 ORCHARD DRIVE | 15228    | 0192-F-00139  | Non-contributing | N/A           | 1949       | 16,067                  | Building      | Domestic         |
| 3216 | 15               | 340 ORCHARD DRIVE | 15228    | 0192-K-00032  | Non-contributing | N/A           | 1950       | 11,570                  | Building      | Domestic         |
| 3217 | 15               | 341 ORCHARD DRIVE | 15228    | 0192-K-00021  | Non-contributing | N/A           | 1951       | 13,262                  | Building      | Domestic         |
| 3218 | 15               | 344 ORCHARD DRIVE | 15228    | 0192-K-00034  | Non-contributing | N/A           | 1954       | 12,267                  | Building      | Domestic         |
| 3219 | 15               | 348 ORCHARD DRIVE | 15228    | 0192-K-00036  | Contributing     | N/A           | 1925       | 12,779                  | Building      | Domestic         |
| 3220 | 15               | 350 ORCHARD DRIVE | 15228    | 0192-K-00038  | Contributing     | N/A           | 1929       | 13,287                  | Building      | Domestic         |
| 3221 | 15               | 354 ORCHARD DRIVE | 15228    | 0192-K-00040  | Contributing     | N/A           | 1942       | 13,951                  | Building      | Domestic         |
| 3222 | 15               | 358 ORCHARD DRIVE | 15228    | 0192-K-00042  | Non-contributing | N/A           | 1957       | 14,015                  | Building      | Domestic         |
| 3223 | 15               | 364 ORCHARD DRIVE | 15228    | 0192-K-00044  | Contributing     | N/A           | 1930       | 13,587                  | Building      | Domestic         |
| 3224 | 15               | 368 ORCHARD DRIVE | 15228    | 0192-K-00046  | Non-contributing | N/A           | 1946       | 13,850                  | Building      | Domestic         |
| 3225 | 15               | 370 ORCHARD DRIVE | 15228    | 0192-K-00048  | Contributing     | N/A           | 1930       | 13,585                  | Building      | Domestic         |
| 3226 | 15               | 378 ORCHARD DRIVE | 15228    | 0192-K-00050  | Contributing     | N/A           | 1928       | 13,391                  | Building      | Domestic         |
| 3227 | 15               | 200 OUTLOOK DRIVE | 15228    | 0192-E-00173  | Non-contributing | N/A           | 1955       | 16,967                  | Building      | Domestic         |

|      | A                | B                       | C        | D             | E                | F             | G          | H                       | K             | L                |
|------|------------------|-------------------------|----------|---------------|------------------|---------------|------------|-------------------------|---------------|------------------|
| 1    | Map Sheet Number | Property Address        | Zip Code | Tax Parcel ID | NRHP Status      | Historic Name | Year Built | Lot Size (Approx. SqFt) | Resource Type | Current Function |
| 3228 | 15               | 211 OUTLOOK DRIVE       | 15228    | 0192-E-00099  | Contributing     | N/A           | 1929       | 8,689                   | Building      | Domestic         |
| 3229 | 15               | 214 OUTLOOK DRIVE       | 15228    | 0192-E-00167  | Contributing     | N/A           | 1924       | 6,742                   | Building      | Domestic         |
| 3230 | 15               | 215 OUTLOOK DRIVE       | 15228    | 0192-E-00102  | Contributing     | N/A           | 1926       | 8,725                   | Building      | Domestic         |
| 3231 | 15               | 217 OUTLOOK DRIVE       | 15228    | 0192-E-00105  | Contributing     | N/A           | 1926       | 8,347                   | Building      | Domestic         |
| 3232 | 15               | 220 OUTLOOK DRIVE       | 15228    | 0192-E-00164  | Contributing     | N/A           | 1932       | 6,915                   | Building      | Domestic         |
| 3233 | 15               | 221 OUTLOOK DRIVE       | 15228    | 0192-E-00108  | Contributing     | N/A           | 1928       | 8,704                   | Building      | Domestic         |
| 3234 | 15               | 225 OUTLOOK DRIVE       | 15228    | 0192-E-00111  | Contributing     | N/A           | 1935       | 8,708                   | Building      | Domestic         |
| 3235 | 15               | 226 OUTLOOK DRIVE       | 15228    | 0192-E-00161  | Contributing     | N/A           | 1931       | 8,706                   | Building      | Domestic         |
| 3236 | 15               | 230 OUTLOOK DRIVE       | 15228    | 0192-E-00158  | Contributing     | N/A           | 1926       | 9,404                   | Building      | Domestic         |
| 3237 | 15               | 231 OUTLOOK DRIVE       | 15228    | 0192-E-00114  | Contributing     | N/A           | 1926       | 8,621                   | Building      | Domestic         |
| 3238 | 15               | 234 OUTLOOK DRIVE       | 15228    | 0192-E-00155  | Contributing     | N/A           | 1926       | 8,825                   | Building      | Domestic         |
| 3239 | 15               | 235 OUTLOOK DRIVE       | 15228    | 0192-E-00117  | Contributing     | N/A           | 1926       | 8,979                   | Building      | Domestic         |
| 3240 | 15               | 240 OUTLOOK DRIVE       | 15228    | 0192-E-00152  | Contributing     | N/A           | 1928       | 7,567                   | Building      | Domestic         |
| 3241 | 15               | 241 OUTLOOK DRIVE       | 15228    | 0192-E-00120  | Contributing     | N/A           | 1928       | 8,516                   | Building      | Domestic         |
| 3242 | 15               | 244 OUTLOOK DRIVE       | 15228    | 0192-E-00150  | Contributing     | N/A           | 1927       | 7,611                   | Building      | Domestic         |
| 3243 | 15               | 245 OUTLOOK DRIVE       | 15228    | 0192-E-00123  | Contributing     | N/A           | 1932       | 8,470                   | Building      | Domestic         |
| 3244 | 15               | 248 OUTLOOK DRIVE       | 15228    | 0192-E-00148  | Contributing     | N/A           | 1930       | 7,106                   | Building      | Domestic         |
| 3245 | 15               | 250 OUTLOOK DRIVE       | 15228    | 0192-E-00146  | Contributing     | N/A           | 1928       | 8,239                   | Building      | Domestic         |
| 3246 | 15               | 251 OUTLOOK DRIVE       | 15228    | 0192-E-00126  | Contributing     | N/A           | 1931       | 7,330                   | Building      | Domestic         |
| 3247 | 15               | 252 OUTLOOK DRIVE       | 15228    | 0192-E-00142  | Contributing     | N/A           | 1928       | 15,126                  | Building      | Domestic         |
| 3248 | 15               | 255 OUTLOOK DRIVE       | 15228    | 0192-E-00128  | Contributing     | N/A           | 1931       | 7,343                   | Building      | Domestic         |
| 3249 | 15               | 257 OUTLOOK DRIVE       | 15228    | 0192-E-00130  | Contributing     | N/A           | 1929       | 7,187                   | Building      | Domestic         |
| 3250 | 15               | 270 OUTLOOK DRIVE       | 15228    | 0192-J-00040  | Non-contributing | N/A           | 1949       | 15,246                  | Building      | Domestic         |
| 3251 | 15               | 86 PARK ENTRANCE DRIVE  | 15228    | 0192-J-00020  | Non-contributing | N/A           | 1950       | 11,269                  | Building      | Domestic         |
| 3252 | 15               | 90 PARK ENTRANCE DRIVE  | 15228    | 0192-J-00014  | Non-contributing | N/A           | 1950       | 14,104                  | Building      | Domestic         |
| 3253 | 15               | 210 PARK ENTRANCE DRIVE | 15228    | 0192-J-00142  | Contributing     | N/A           | 1932       | 7,956                   | Building      | Domestic         |
| 3254 | 15               | 213 PARK ENTRANCE DRIVE | 15228    | 0192-J-00088  | Non-contributing | N/A           | 1950       | 9,866                   | Building      | Domestic         |
| 3255 | 15               | 214 PARK ENTRANCE DRIVE | 15228    | 0192-J-00140  | Non-contributing | N/A           | 1951       | 5,378                   | Building      | Domestic         |
| 3256 | 15               | 217 PARK ENTRANCE DRIVE | 15228    | 0192-J-00090  | Contributing     | N/A           | 1935       | 6,764                   | Building      | Domestic         |
| 3257 | 15               | 220 PARK ENTRANCE DRIVE | 15228    | 0192-J-00138  | Contributing     | N/A           | 1928       | 7,258                   | Building      | Domestic         |



|      | A                | B                       | C        | D             | E                | F             | G          | H                       | K             | L                |
|------|------------------|-------------------------|----------|---------------|------------------|---------------|------------|-------------------------|---------------|------------------|
| 1    | Map Sheet Number | Property Address        | Zip Code | Tax Parcel ID | NRHP Status      | Historic Name | Year Built | Lot Size (Approx. SqFt) | Resource Type | Current Function |
| 3258 | 15               | 221 PARK ENTRANCE DRIVE | 15228    | 0192-J-00092  | Contributing     | N/A           | 1928       | 7,007                   | Building      | Domestic         |
| 3259 | 15               | 223 PARK ENTRANCE DRIVE | 15228    | 0192-J-00094  | Contributing     | N/A           | 1930       | 7,021                   | Building      | Domestic         |
| 3260 | 15               | 224 PARK ENTRANCE DRIVE | 15228    | 0192-J-00136  | Contributing     | N/A           | 1927       | 7,641                   | Building      | Domestic         |
| 3261 | 15               | 226 PARK ENTRANCE DRIVE | 15228    | 0192-J-00134  | Contributing     | N/A           | 1925       | 7,564                   | Building      | Domestic         |
| 3262 | 15               | 227 PARK ENTRANCE DRIVE | 15228    | 0192-J-00096  | Contributing     | N/A           | 1928       | 7,252                   | Building      | Domestic         |
| 3263 | 15               | 230 PARK ENTRANCE DRIVE | 15228    | 0192-J-00132  | Contributing     | N/A           | 1931       | 7,358                   | Building      | Domestic         |
| 3264 | 15               | 231 PARK ENTRANCE DRIVE | 15228    | 0192-J-00098  | Contributing     | N/A           | 1936       | 6,710                   | Building      | Domestic         |
| 3265 | 15               | 234 PARK ENTRANCE DRIVE | 15228    | 0192-J-00130  | Contributing     | N/A           | 1928       | 13,888                  | Building      | Domestic         |
| 3266 | 15               | 237 PARK ENTRANCE DRIVE | 15228    | 0192-J-00100  | Contributing     | N/A           | 1928       | 6,852                   | Building      | Domestic         |
| 3267 | 15               | 238 PARK ENTRANCE DRIVE | 15228    | 0192-J-00126  | Contributing     | N/A           | 1927       | 7,807                   | Building      | Domestic         |
| 3268 | 15               | 241 PARK ENTRANCE DRIVE | 15228    | 0192-J-00102  | Contributing     | N/A           | 1924       | 6,932                   | Building      | Domestic         |
| 3269 | 15               | 242 PARK ENTRANCE DRIVE | 15228    | 0192-J-00124  | Contributing     | N/A           | ca. 1945   | 7,488                   | Building      | Domestic         |
| 3270 | 15               | 245 PARK ENTRANCE DRIVE | 15228    | 0192-J-00104  | Non-contributing | N/A           | 1948       | 6,900                   | Building      | Domestic         |
| 3271 | 15               | 249 PARK ENTRANCE DRIVE | 15228    | 0192-J-00106  | Non-contributing | N/A           | 1948       | 6,878                   | Building      | Domestic         |
| 3272 | 15               | 250 PARK ENTRANCE DRIVE | 15228    | 0192-J-00122  | Non-contributing | N/A           | 1950       | 7,564                   | Building      | Domestic         |
| 3273 | 15               | 253 PARK ENTRANCE DRIVE | 15228    | 0192-J-00108  | Non-contributing | N/A           | 1947       | 6,893                   | Building      | Domestic         |
| 3274 | 15               | 254 PARK ENTRANCE DRIVE | 15228    | 0192-J-00120  | Non-contributing | N/A           | 1950       | 7,379                   | Building      | Domestic         |
| 3275 | 15               | 257 PARK ENTRANCE DRIVE | 15228    | 0192-J-00110  | Non-contributing | N/A           | 1948       | 6,976                   | Building      | Domestic         |

|      | A                | B                       | C        | D             | E                | F             | G          | H                       | K             | L                |
|------|------------------|-------------------------|----------|---------------|------------------|---------------|------------|-------------------------|---------------|------------------|
| 1    | Map Sheet Number | Property Address        | Zip Code | Tax Parcel ID | NRHP Status      | Historic Name | Year Built | Lot Size (Approx. SqFt) | Resource Type | Current Function |
| 3276 | 15               | 260 PARK ENTRANCE DRIVE | 15228    | 0192-J-00118  | Non-contributing | N/A           | 1955       | 7,779                   | Building      | Domestic         |
| 3277 | 15               | 261 PARK ENTRANCE DRIVE | 15228    | 0192-J-00112  | Non-contributing | N/A           | 1946       | 7,416                   | Building      | Domestic         |
| 3278 | 15               | 262 PARK ENTRANCE DRIVE | 15228    | 0192-J-00116  | Non-contributing | N/A           | 1950       | 7,469                   | Building      | Domestic         |
| 3279 | 15               | 265 PARK ENTRANCE DRIVE | 15228    | 0192-K-00192  | Non-contributing | N/A           | 1948       | 6,555                   | Building      | Domestic         |
| 3280 | 15               | 280 PARKWAY DRIVE       | 15228    | 0192-F-00065  | Contributing     | N/A           | 1928       | 14,366                  | Building      | Domestic         |
| 3281 | 15               | 284 PARKWAY DRIVE       | 15228    | 0192-F-00062  | Contributing     | N/A           | 1925       | 13,593                  | Building      | Domestic         |
| 3282 | 15               | 286 PARKWAY DRIVE       | 15228    | 0192-F-00060  | Contributing     | N/A           | 1930       | 13,560                  | Building      | Domestic         |
| 3283 | 15               | 290 PARKWAY DRIVE       | 15228    | 0192-F-00058  | Contributing     | N/A           | 1926       | 15,354                  | Building      | Domestic         |
| 3284 | 15               | 294 PARKWAY DRIVE       | 15228    | 0192-F-00055  | Contributing     | N/A           | 1928       | 15,348                  | Building      | Domestic         |
| 3285 | 15               | 306 PARKWAY DRIVE       | 15228    | 0192-F-00052  | Contributing     | N/A           | 1929       | 15,037                  | Building      | Domestic         |
| 3286 | 15               | 310 PARKWAY DRIVE       | 15228    | 0192-F-00049  | Contributing     | N/A           | 1927       | 15,671                  | Building      | Domestic         |
| 3287 | 15               | 15 VERNON DRIVE         | 15228    | 0193-H-00140  | Contributing     | N/A           | 1925       | 6,190                   | Building      | Domestic         |
| 3288 | 15               | 17 VERNON DRIVE         | 15228    | 0193-H-00138  | Contributing     | N/A           | 1935       | 7,021                   | Building      | Domestic         |
| 3289 | 15               | 21 VERNON DRIVE         | 15228    | 0193-H-00136  | Contributing     | N/A           | 1924       | 7,636                   | Building      | Domestic         |
| 3290 | 15               | 27 VERNON DRIVE         | 15228    | 0193-H-00134  | Contributing     | N/A           | 1924       | 7,862                   | Building      | Domestic         |
| 3291 | 15               | 31 VERNON DRIVE         | 15228    | 0193-H-00132  | Contributing     | N/A           | 1935       | 7,601                   | Building      | Domestic         |
| 3292 | 15               | 37 VERNON DRIVE         | 15228    | 0193-H-00130  | Contributing     | N/A           | 1924       | 7,439                   | Building      | Domestic         |
| 3293 | 15               | 1035 WASHINGTON ROAD    | 15228    | 0192-E-00266  | Contributing     | N/A           | 1927       | 11,969                  | Building      | Domestic         |
| 3294 | 15               | 1040 WASHINGTON ROAD    | 15228    | 0193-H-00142  | Contributing     | N/A           | 1929       | 10,986                  | Building      | Domestic         |
| 3295 | 15               | 1041 WASHINGTON ROAD    | 15228    | 0192-E-00270  | Non-contributing | N/A           | 1953       | 12,643                  | Building      | Domestic         |
| 3296 | 15               | 1044 WASHINGTON ROAD    | 15228    | 0193-H-00150  | Contributing     | N/A           | 1930       | 9,736                   | Building      | Domestic         |
| 3297 | 15               | 1045 WASHINGTON ROAD    | 15228    | 0192-E-00274  | Non-contributing | N/A           | 1953       | 11,669                  | Building      | Domestic         |
| 3298 | 15               | 1046 WASHINGTON ROAD    | 15228    | 0193-H-00148  | Contributing     | N/A           | 1940       | 8,476                   | Building      | Domestic         |
| 3299 | 15               | 1049 WASHINGTON ROAD    | 15228    | 0192-E-00278  | Non-contributing | N/A           | 1958       | 11,750                  | Building      | Domestic         |
| 3300 | 15               | 1053 WASHINGTON ROAD    | 15228    | 0192-E-00279  | Non-contributing | N/A           | 1955       | 13,027                  | Building      | Domestic         |



|      | A                | B                    | C        | D                    | E                | F                                 | G          | H                       | K             | L                |
|------|------------------|----------------------|----------|----------------------|------------------|-----------------------------------|------------|-------------------------|---------------|------------------|
| 1    | Map Sheet Number | Property Address     | Zip Code | Tax Parcel ID        | NRHP Status      | Historic Name                     | Year Built | Lot Size (Approx. SqFt) | Resource Type | Current Function |
| 3301 | 15               | 1057 WASHINGTON ROAD | 15228    | 0192-E-00283         | Non-contributing | N/A                               | 1955       | 12,348                  | Building      | Domestic         |
| 3302 | 15               | 1061 WASHINGTON ROAD | 15228    | 0192-E-00287         | Non-contributing | N/A                               | 1959       | 12,234                  | Building      | Domestic         |
| 3303 | 15               | 1065 WASHINGTON ROAD | 15228    | 0192-E-00289         | Non-contributing | N/A                               | 1957       | 13,392                  | Building      | Domestic         |
| 3304 | 15               | 1066 WASHINGTON ROAD | 15228    | 0193-H-00275-0000-02 | Contributing     | St. Paul's Episcopal Church       | 1930       | 90,396                  | Building      | Religion         |
| 3305 | 15               | 1069 WASHINGTON ROAD | 15228    | 0192-E-00291         | Non-contributing | N/A                               | 1960       | 11,991                  | Building      | Domestic         |
| 3306 | 15               | 1080 WASHINGTON ROAD | 15228    | 0193-H-00285         | Contributing     | N/A                               | 1941       | 10,075                  | Building      | Domestic         |
| 3307 | 15               | 1084 WASHINGTON ROAD | 15228    | 0193-H-00289         | Contributing     | N/A                               | 1945       | 12,600                  | Building      | Domestic         |
| 3308 | 15               | 1086 WASHINGTON ROAD | 15228    | 0193-H-00291         | Contributing     | N/A                               | 1926       | 12,000                  | Building      | Domestic         |
| 3309 | 15               | 1090 WASHINGTON ROAD | 15228    | 0193-M-00101         | Contributing     | N/A                               | 1925       | 16,715                  | Building      | Domestic         |
| 3310 | 15               | 1099 WASHINGTON ROAD | 15228    | 0192-J-00006         | Contributing     | N/A                               | 1930       | 12,592                  | Building      | Domestic         |
| 3311 | 15               | 1100 WASHINGTON ROAD | 15228    | 0193-M-00115-0000-02 | Contributing     | First Church of Christ, Scientist | 1939       | 61,359                  | Building      | Religion         |
| 3312 | 15               | 1105 WASHINGTON ROAD | 15228    | 0192-J-00008         | Contributing     | N/A                               | 1940       | 24,626                  | Building      | Domestic         |
| 3313 | 15               | 1109 WASHINGTON ROAD | 15228    | 0192-J-00012         | Non-contributing | N/A                               | 1954       | 12,596                  | Building      | Domestic         |
| 3314 | 15               | 1131 WASHINGTON ROAD | 15228    | 0192-J-00226         | Non-contributing | N/A                               | 1950       | 14,381                  | Building      | Domestic         |
| 3315 | 15               | 1135 WASHINGTON ROAD | 15228    | 0192-J-00228         | Non-contributing | N/A                               | 1950       | 12,075                  | Building      | Domestic         |
| 3316 | 15               | 1139 WASHINGTON ROAD | 15228    | 0192-J-00231         | Non-contributing | N/A                               | 1950       | 12,666                  | Building      | Domestic         |
| 3317 | 15               | 1143 WASHINGTON ROAD | 15228    | 0192-J-00234         | Non-contributing | N/A                               | 1956       | 12,859                  | Building      | Domestic         |
| 3318 | 15               | 1160 WASHINGTON ROAD | 15228    | 0193-M-00350         | Contributing     | N/A                               | 1941       | 41,598                  | Building      | Domestic         |

|      | A                | B   | C        | D             | E            | F  | G          | H                       | K             | L                |
|------|------------------|---|----------|---------------|--------------|--|------------|-------------------------|---------------|------------------|
| 1    | Map Sheet Number | Property Address                            | Zip Code | Tax Parcel ID | NRHP Status  | Historic Name                            | Year Built | Lot Size (Approx. SqFt) | Resource Type | Current Function |
| 3319 | 15               | 1170 WASHINGTON ROAD                        | 15228    | 0193-S-00178  | Contributing | N/A                                      | 1922       | 21,137                  | Building      | Domestic         |
| 3320 | 15               | 1174 WASHINGTON ROAD                        | 15228    | 0193-S-00182  | Contributing | N/A                                      | 1940       | 18,000                  | Building      | Domestic         |
| 3321 | 15               | 1190 WASHINGTON ROAD                        | 15228    | 0192-N-00006  | Contributing | N/A                                      | 1932       | 30,650                  | Building      | Domestic         |
| 3322 | 15               | 26 WOODHAVEN DRIVE                          | 15228    | 0193-S-00192  | Contributing | N/A                                      | 1933       | 22,294                  | Building      | Domestic         |
| 3323 | 15               | 32 WOODHAVEN DRIVE                          | 15228    | 0193-S-00196  | Contributing | N/A                                      | 1926       | 19,468                  | Building      | Domestic         |
| 3324 | 15               | 40 WOODHAVEN DRIVE                          | 15228    | 0193-S-00200  | Contributing | N/A                                      | 1941       | 17,266                  | Building      | Domestic         |
| 3325 | 15               | 44 WOODHAVEN DRIVE                          | 15228    | 0193-S-00204  | Contributing | N/A                                      | 1931       | 15,845                  | Building      | Domestic         |
| 3326 | 15               | H - LEBANON HILLS DRIVE AND CONNECTING ROAD | 15228    | 0192-E-00207  | Contributing | Lebanon Hills traffic island and parklet | ca. 1923   | 12,181                  | Site          | Landscape        |
| 3327 | 15               | I - PARK ENTRANCE DRIVE AT WASHINGTON ROAD  | 15228    | 0192-J-00017  | Contributing | Lebanon Hills traffic island and parklet | ca. 1923   | 5,451                   | Site          | Landscape        |
| 3328 | 15               | WASHINGTON ROAD                             | 15228    | 0193-M-00150  | Contributing | Bird Park                                | N/A        | 1,121,153               | Site          | Landscape        |
| 3329 | 16               | 360 AVON DRIVE                              | 15228    | 0192-G-00152  | Contributing | N/A                                      | 1935       | 16,925                  | Building      | Domestic         |
| 3330 | 16               | 366 AVON DRIVE                              | 15228    | 0192-G-00160  | Contributing | N/A                                      | 1925       | 10,039                  | Building      | Domestic         |
| 3331 | 16               | 370 AVON DRIVE                              | 15228    | 0192-G-00163  | Contributing | N/A                                      | 1928       | 11,951                  | Building      | Domestic         |
| 3332 | 16               | 380 AVON DRIVE                              | 15228    | 0192-G-00166  | Contributing | N/A                                      | 1928       | 12,812                  | Building      | Domestic         |
| 3333 | 16               | 381 AVON DRIVE                              | 15228    | 0192-G-00225  | Contributing | N/A                                      | 1926       | 12,404                  | Building      | Domestic         |
| 3334 | 16               | 384 AVON DRIVE                              | 15228    | 0192-G-00169  | Contributing | N/A                                      | 1930       | 11,685                  | Building      | Domestic         |
| 3335 | 16               | 385 AVON DRIVE                              | 15228    | 0192-G-00222  | Contributing | N/A                                      | 1930       | 11,628                  | Building      | Domestic         |
| 3336 | 16               | 389 AVON DRIVE                              | 15228    | 0192-G-00219  | Contributing | N/A                                      | 1928       | 11,611                  | Building      | Domestic         |
| 3337 | 16               | 390 AVON DRIVE                              | 15228    | 0192-G-00172  | Contributing | N/A                                      | 1930       | 15,235                  | Building      | Domestic         |
| 3338 | 16               | 391 AVON DRIVE                              | 15228    | 0192-G-00216  | Contributing | N/A                                      | 1928       | 12,370                  | Building      | Domestic         |
| 3339 | 16               | 400 AVON DRIVE                              | 15228    | 0192-G-00209  | Contributing | N/A                                      | 1935       | 8,694                   | Building      | Domestic         |
| 3340 | 16               | 401 AVON DRIVE                              | 15228    | 0192-H-00090  | Contributing | N/A                                      | 1940       | 11,848                  | Building      | Domestic         |
| 3341 | 16               | 406 AVON DRIVE                              | 15228    | 0192-H-00085  | Contributing | N/A                                      | 1930       | 8,003                   | Building      | Domestic         |
| 3342 | 16               | 407 AVON DRIVE                              | 15228    | 0192-H-00093  | Contributing | N/A                                      | 1928       | 13,375                  | Building      | Domestic         |
| 3343 | 16               | 410 AVON DRIVE                              | 15228    | 0192-H-00082  | Contributing | N/A                                      | 1925       | 8,069                   | Building      | Domestic         |
| 3344 | 16               | 411 AVON DRIVE                              | 15228    | 0192-H-00096  | Contributing | N/A                                      | 1935       | 10,496                  | Building      | Domestic         |
| 3345 | 16               | 414 AVON DRIVE                              | 15228    | 0192-H-00079  | Contributing | N/A                                      | 1935       | 9,063                   | Building      | Domestic         |
| 3346 | 16               | 415 AVON DRIVE                              | 15228    | 0192-H-00098  | Contributing | N/A                                      | 1935       | 14,540                  | Building      | Domestic         |
| 3347 | 16               | 420 AVON DRIVE                              | 15228    | 0192-H-00076  | Contributing | N/A                                      | 1935       | 10,065                  | Building      | Domestic         |
| 3348 | 16               | 421 AVON DRIVE                              | 15228    | 0192-H-00101  | Contributing | N/A                                      | 1942       | 12,252                  | Building      | Domestic         |



|      | A                | B                  | C        | D             | E                | F             | G          | H                       | K             | L                |
|------|------------------|--------------------|----------|---------------|------------------|---------------|------------|-------------------------|---------------|------------------|
| 1    | Map Sheet Number | Property Address   | Zip Code | Tax Parcel ID | NRHP Status      | Historic Name | Year Built | Lot Size (Approx. SqFt) | Resource Type | Current Function |
| 3349 | 16               | 425 AVON DRIVE     | 15228    | 0192-H-00104  | Contributing     | N/A           | 1936       | 11,589                  | Building      | Domestic         |
| 3350 | 16               | 426 AVON DRIVE     | 15228    | 0192-H-00073  | Contributing     | N/A           | 1931       | 10,397                  | Building      | Domestic         |
| 3351 | 16               | 430 AVON DRIVE     | 15228    | 0192-H-00070  | Contributing     | N/A           | 1927       | 11,619                  | Building      | Domestic         |
| 3352 | 16               | 431 AVON DRIVE     | 15228    | 0192-H-00107  | Contributing     | N/A           | 1930       | 12,867                  | Building      | Domestic         |
| 3353 | 16               | 434 AVON DRIVE     | 15228    | 0192-H-00067  | Contributing     | N/A           | 1929       | 12,272                  | Building      | Domestic         |
| 3354 | 16               | 437 AVON DRIVE     | 15228    | 0192-H-00110  | Non-contributing | N/A           | 1948       | 12,297                  | Building      | Domestic         |
| 3355 | 16               | 440 AVON DRIVE     | 15228    | 0192-H-00064  | Contributing     | N/A           | 1940       | 13,463                  | Building      | Domestic         |
| 3356 | 16               | 441 AVON DRIVE     | 15228    | 0192-H-00113  | Non-contributing | N/A           | 1950       | 12,053                  | Building      | Domestic         |
| 3357 | 16               | 444 AVON DRIVE     | 15228    | 0192-H-00061  | Contributing     | N/A           | 1924       | 14,626                  | Building      | Domestic         |
| 3358 | 16               | 445 AVON DRIVE     | 15228    | 0192-H-00116  | Contributing     | N/A           | 1926       | 12,268                  | Building      | Domestic         |
| 3359 | 16               | 447 AVON DRIVE     | 15228    | 0192-H-00119  | Contributing     | N/A           | 1931       | 11,373                  | Building      | Domestic         |
| 3360 | 16               | 450 AVON DRIVE     | 15228    | 0192-H-00057  | Contributing     | N/A           | 1945       | 14,967                  | Building      | Domestic         |
| 3361 | 16               | 455 AVON DRIVE     | 15228    | 0192-H-00122  | Contributing     | N/A           | 1930       | 12,274                  | Building      | Domestic         |
| 3362 | 16               | 456 AVON DRIVE     | 15228    | 0192-H-00054  | Contributing     | N/A           | 1939       | 14,579                  | Building      | Domestic         |
| 3363 | 16               | 460 AVON DRIVE     | 15228    | 0192-H-00052  | Contributing     | N/A           | 1939       | 12,201                  | Building      | Domestic         |
| 3364 | 16               | 461 AVON DRIVE     | 15228    | 0192-H-00125  | Non-contributing | N/A           | 1955       | 11,372                  | Building      | Domestic         |
| 3365 | 16               | 464 AVON DRIVE     | 15228    | 0192-H-00050  | Contributing     | N/A           | 1926       | 21,885                  | Building      | Domestic         |
| 3366 | 16               | 465 AVON DRIVE     | 15228    | 0192-H-00128  | Contributing     | N/A           | 1929       | 23,214                  | Building      | Domestic         |
| 3367 | 16               | 2 BRUCEWOOD DRIVE  | 15228    | 0192-G-00180  | Contributing     | N/A           | 1940       | 20,164                  | Building      | Domestic         |
| 3368 | 16               | 10 BRUCEWOOD DRIVE | 15228    | 0192-G-00184  | Contributing     | N/A           | 1939       | 14,842                  | Building      | Domestic         |
| 3369 | 16               | 15 BRUCEWOOD DRIVE | 15228    | 0192-G-00205  | Non-contributing | N/A           | 1979       | 13,234                  | Building      | Domestic         |
| 3370 | 16               | 19 BRUCEWOOD DRIVE | 15228    | 0192-H-00025  | Contributing     | N/A           | 1929       | 8,239                   | Building      | Domestic         |
| 3371 | 16               | 20 BRUCEWOOD DRIVE | 15228    | 0192-G-00188  | Contributing     | N/A           | 1940       | 8,981                   | Building      | Domestic         |
| 3372 | 16               | 21 BRUCEWOOD DRIVE | 15228    | 0192-H-00028  | Non-contributing | N/A           | 1929       | 9,569                   | Building      | Domestic         |
| 3373 | 16               | 24 BRUCEWOOD DRIVE | 15228    | 0192-G-00191  | Contributing     | N/A           | 1935       | 9,860                   | Building      | Domestic         |
| 3374 | 16               | 27 BRUCEWOOD DRIVE | 15228    | 0192-H-00031  | Contributing     | N/A           | 1939       | 10,231                  | Building      | Domestic         |
| 3375 | 16               | 30 BRUCEWOOD DRIVE | 15228    | 0192-G-00194  | Contributing     | N/A           | 1930       | 10,643                  | Building      | Domestic         |
| 3376 | 16               | 31 BRUCEWOOD DRIVE | 15228    | 0192-H-00034  | Contributing     | N/A           | ca. 1945   | 11,403                  | Building      | Domestic         |
| 3377 | 16               | 34 BRUCEWOOD DRIVE | 15228    | 0192-L-00149  | Contributing     | N/A           | 1940       | 11,710                  | Building      | Domestic         |
| 3378 | 16               | 35 BRUCEWOOD DRIVE | 15228    | 0192-M-00216  | Non-contributing | N/A           | 1954       | 12,202                  | Building      | Domestic         |
| 3379 | 16               | 40 BRUCEWOOD DRIVE | 15228    | 0192-M-00202  | Non-contributing | N/A           | 1940       | 12,222                  | Building      | Domestic         |
| 3380 | 16               | 44 BRUCEWOOD DRIVE | 15228    | 0192-M-00204  | Contributing     | N/A           | 1929       | 14,722                  | Building      | Domestic         |
| 3381 | 16               | 45 BRUCEWOOD DRIVE | 15228    | 0192-M-00212  | Non-contributing | N/A           | 1954       | 30,895                  | Building      | Domestic         |
| 3382 | 16               | 392 HAZEL DRIVE    | 15228    | 0192-H-00179  | Contributing     | N/A           | 1930       | 4,209                   | Building      | Domestic         |
| 3383 | 16               | 400 HAZEL DRIVE    | 15228    | 0192-H-00169  | Contributing     | N/A           | 1930       | 11,413                  | Building      | Domestic         |

|      | A                | B                   | C        | D  | E                | F             | G          | H                       | K             | L                |
|------|------------------|---------------------|----------|--|------------------|---------------|------------|-------------------------|---------------|------------------|
| 1    | Map Sheet Number | Property Address    | Zip Code | Tax Parcel ID  | NRHP Status      | Historic Name | Year Built | Lot Size (Approx. SqFt) | Resource Type | Current Function |
| 3384 | 16               | R - HAZEL DRIVE     | 15228    | 019-H-165, 162, 159, 157, 156, 153, 152, 150, 149, 148, 147, 143 | Contributing     | N/A           | N/A        | N/A                     | Site          | Landscape        |
| 3385 | 16               | 334 JEFFERSON DRIVE | 15228    | 0192-G-00078   | Non-contributing | N/A           | 1955       | 14,382                  | Building      | Domestic         |
| 3386 | 16               | 340 JEFFERSON DRIVE | 15228    | 0192-G-00081   | Contributing     | N/A           | 1930       | 14,880                  | Building      | Domestic         |
| 3387 | 16               | 344 JEFFERSON DRIVE | 15228    | 0192-G-00084   | Contributing     | N/A           | 1925       | 17,127                  | Building      | Domestic         |
| 3388 | 16               | 350 JEFFERSON DRIVE | 15228    | 0192-G-00087   | Contributing     | N/A           | 1929       | 15,125                  | Building      | Domestic         |
| 3389 | 16               | 351 JEFFERSON DRIVE | 15228    | 0192-G-00149   | Contributing     | N/A           | 1927       | 16,710                  | Building      | Domestic         |
| 3390 | 16               | 354 JEFFERSON DRIVE | 15228    | 0192-G-00090   | Contributing     | N/A           | 1924       | 13,938                  | Building      | Domestic         |
| 3391 | 16               | 360 JEFFERSON DRIVE | 15228    | 0192-G-00094   | Contributing     | N/A           | 1927       | 18,595                  | Building      | Domestic         |
| 3392 | 16               | 365 JEFFERSON DRIVE | 15228    | 0192-G-00144   | Contributing     | N/A           | 1930       | 10,012                  | Building      | Domestic         |
| 3393 | 16               | 370 JEFFERSON DRIVE | 15228    | 0192-G-00098   | Contributing     | N/A           | 1926       | 15,031                  | Building      | Domestic         |
| 3394 | 16               | 371 JEFFERSON DRIVE | 15228    | 0192-L-00202   | Contributing     | N/A           | 1929       | 8,592                   | Building      | Domestic         |
| 3395 | 16               | 375 JEFFERSON DRIVE | 15228    | 0192-G-00141   | Contributing     | N/A           | 1930       | 11,120                  | Building      | Domestic         |
| 3396 | 16               | 376 JEFFERSON DRIVE | 15228    | 0192-G-00101   | Non-contributing | N/A           | 2009       | 12,512                  | Building      | Domestic         |
| 3397 | 16               | 380 JEFFERSON DRIVE | 15228    | 0192-G-00105   | Contributing     | N/A           | 1935       | 10,707                  | Building      | Domestic         |
| 3398 | 16               | 381 JEFFERSON DRIVE | 15228    | 0192-G-00138   | Contributing     | N/A           | 1927       | 10,937                  | Building      | Domestic         |
| 3399 | 16               | 384 JEFFERSON DRIVE | 15228    | 0192-G-00108   | Contributing     | N/A           | 1929       | 10,140                  | Building      | Domestic         |
| 3400 | 16               | 385 JEFFERSON DRIVE | 15228    | 0192-G-00135   | Contributing     | N/A           | 1925       | 10,419                  | Building      | Domestic         |
| 3401 | 16               | 388 JEFFERSON DRIVE | 15228    | 0192-G-00111   | Contributing     | N/A           | 1930       | 9,828                   | Building      | Domestic         |
| 3402 | 16               | 389 JEFFERSON DRIVE | 15228    | 0192-G-00132   | Contributing     | N/A           | 1937       | 11,348                  | Building      | Domestic         |
| 3403 | 16               | 394 JEFFERSON DRIVE | 15228    | 0192-G-00114   | Contributing     | N/A           | 1927       | 17,878                  | Building      | Domestic         |
| 3404 | 16               | 397 JEFFERSON DRIVE | 15228    | 0192-G-00126   | Contributing     | N/A           | 1928       | 10,719                  | Building      | Domestic         |
| 3405 | 16               | 401 JEFFERSON DRIVE | 15228    | 0192-G-00123   | Contributing     | N/A           | 1930       | 10,835                  | Building      | Domestic         |
| 3406 | 16               | 405 JEFFERSON DRIVE | 15228    | 0192-L-00153   | Contributing     | N/A           | 1930       | 15,401                  | Building      | Domestic         |
| 3407 | 16               | 409 JEFFERSON DRIVE | 15228    | 0192-L-00145   | Contributing     | N/A           | 1930       | 24,306                  | Building      | Domestic         |
| 3408 | 16               | 410 JEFFERSON DRIVE | 15228    | 0192-L-00156   | Contributing     | N/A           | 1930       | 14,931                  | Building      | Domestic         |
| 3409 | 16               | 411 JEFFERSON DRIVE | 15228    | 0192-L-00141   | Contributing     | N/A           | 1930       | 22,868                  | Building      | Domestic         |
| 3410 | 16               | 415 JEFFERSON DRIVE | 15228    | 0192-L-00138   | Contributing     | N/A           | 1925       | 14,449                  | Building      | Domestic         |
| 3411 | 16               | 421 JEFFERSON DRIVE | 15228    | 0192-L-00135   | Contributing     | N/A           | 1930       | 12,245                  | Building      | Domestic         |
| 3412 | 16               | 427 JEFFERSON DRIVE | 15228    | 0192-L-00132   | Contributing     | N/A           | 1927       | 13,655                  | Building      | Domestic         |
| 3413 | 16               | 431 JEFFERSON DRIVE | 15228    | 0192-L-00129   | Contributing     | N/A           | 1941       | 10,876                  | Building      | Domestic         |
| 3414 | 16               | 435 JEFFERSON DRIVE | 15228    | 0192-L-00126   | Contributing     | N/A           | 1926       | 12,737                  | Building      | Domestic         |
| 3415 | 16               | 441 JEFFERSON DRIVE | 15228    | 0192-L-00123   | Contributing     | N/A           | 1930       | 16,731                  | Building      | Domestic         |
| 3416 | 16               | 445 JEFFERSON DRIVE | 15228    | 0192-L-00120   | Non-contributing | N/A           | 1941       | 15,993                  | Building      | Domestic         |



|      | A                | B                   | C        | D             | E                | F             | G          | H                       | K             | L                |
|------|------------------|---------------------|----------|---------------|------------------|---------------|------------|-------------------------|---------------|------------------|
| 1    | Map Sheet Number | Property Address    | Zip Code | Tax Parcel ID | NRHP Status      | Historic Name | Year Built | Lot Size (Approx. SqFt) | Resource Type | Current Function |
| 3417 | 16               | 451 JEFFERSON DRIVE | 15228    | 0192-L-00117  | Non-contributing | N/A           | 1949       | 17,897                  | Building      | Domestic         |
| 3418 | 16               | 455 JEFFERSON DRIVE | 15228    | 0192-L-00114  | Non-contributing | N/A           | 1950       | 15,159                  | Building      | Domestic         |
| 3419 | 16               | 459 JEFFERSON DRIVE | 15228    | 0192-L-00111  | Contributing     | N/A           | 1926       | 16,198                  | Building      | Domestic         |
| 3420 | 16               | 461 JEFFERSON DRIVE | 15228    | 0192-L-00108  | Contributing     | N/A           | 1939       | 14,286                  | Building      | Domestic         |
| 3421 | 16               | 465 JEFFERSON DRIVE | 15228    | 0192-L-00106  | Non-contributing | N/A           | 1950       | 8,734                   | Building      | Domestic         |
| 3422 | 16               | 469 JEFFERSON DRIVE | 15228    | 0192-L-00104  | Contributing     | N/A           | 1930       | 6,472                   | Building      | Domestic         |
| 3423 | 16               | 470 JEFFERSON DRIVE | 15228    | 0192-L-00198  | Contributing     | N/A           | 1926       | 12,531                  | Building      | Domestic         |
| 3424 | 16               | 474 JEFFERSON DRIVE | 15228    | 0192-L-00200  | Non-contributing | N/A           | 1927       | 6,786                   | Building      | Domestic         |
| 3425 | 16               | 475 JEFFERSON DRIVE | 15228    | 0192-L-00100  | Non-contributing | N/A           | 1956       | 9,997                   | Building      | Domestic         |
| 3426 | 16               | 355 ORCHARD DRIVE   | 15228    | 0192-K-00018  | Non-contributing | N/A           | 1958       | 53,086                  | Building      | Domestic         |
| 3427 | 16               | 361 ORCHARD DRIVE   | 15228    | 0192-K-00008  | Non-contributing | N/A           | 1948       | 11,299                  | Building      | Domestic         |
| 3428 | 16               | 365 ORCHARD DRIVE   | 15228    | 0192-L-00206  | Contributing     | N/A           | 1930       | 10,760                  | Building      | Domestic         |
| 3429 | 16               | 369 ORCHARD DRIVE   | 15228    | 0192-L-00204  | Contributing     | N/A           | 1930       | 9,152                   | Building      | Domestic         |
| 3430 | 16               | 380 ORCHARD DRIVE   | 15228    | 0192-K-00052  | Contributing     | N/A           | 1930       | 12,988                  | Building      | Domestic         |
| 3431 | 16               | 384 ORCHARD DRIVE   | 15228    | 0192-K-00054  | Contributing     | N/A           | 1930       | 12,439                  | Building      | Domestic         |
| 3432 | 16               | 388 ORCHARD DRIVE   | 15228    | 0192-K-00056  | Non-contributing | N/A           | 1960       | 11,693                  | Building      | Domestic         |
| 3433 | 16               | 389 ORCHARD DRIVE   | 15228    | 0192-L-00095  | Non-contributing | N/A           | 1950       | 9,335                   | Building      | Domestic         |
| 3434 | 16               | 390 ORCHARD DRIVE   | 15228    | 0192-K-00058  | Contributing     | N/A           | 1937       | 11,405                  | Building      | Domestic         |
| 3435 | 16               | 393 ORCHARD DRIVE   | 15228    | 0192-L-00091  | Contributing     | N/A           | 1936       | 7,901                   | Building      | Domestic         |
| 3436 | 16               | 396 ORCHARD DRIVE   | 15228    | 0192-K-00060  | Non-contributing | N/A           | 1952       | 11,222                  | Building      | Domestic         |
| 3437 | 16               | 397 ORCHARD DRIVE   | 15228    | 0192-L-00089  | Contributing     | N/A           | 1929       | 9,013                   | Building      | Domestic         |
| 3438 | 16               | 400 ORCHARD DRIVE   | 15228    | 0192-K-00062  | Contributing     | N/A           | 1937       | 11,033                  | Building      | Domestic         |
| 3439 | 16               | 403 ORCHARD DRIVE   | 15228    | 0192-L-00087  | Non-contributing | N/A           | 1949       | 8,986                   | Building      | Domestic         |
| 3440 | 16               | 404 ORCHARD DRIVE   | 15228    | 0192-L-00210  | Non-contributing | N/A           | 1952       | 10,155                  | Building      | Domestic         |
| 3441 | 16               | 407 ORCHARD DRIVE   | 15228    | 0192-L-00084  | Contributing     | N/A           | 1939       | 9,691                   | Building      | Domestic         |
| 3442 | 16               | 411 ORCHARD DRIVE   | 15228    | 0192-L-00081  | Non-contributing | N/A           | 1950       | 8,651                   | Building      | Domestic         |
| 3443 | 16               | 412 ORCHARD DRIVE   | 15228    | 0192-L-00214  | Non-contributing | N/A           | 1952       | 7,455                   | Building      | Domestic         |
| 3444 | 16               | 305 PARKWAY DRIVE   | 15228    | 0192-F-00026  | Contributing     | N/A           | 1935       | 14,135                  | Building      | Domestic         |
| 3445 | 16               | 311 PARKWAY DRIVE   | 15228    | 0192-F-00029  | Contributing     | N/A           | 1930       | 15,395                  | Building      | Domestic         |
| 3446 | 16               | 315 PARKWAY DRIVE   | 15228    | 0192-F-00032  | Non-contributing | N/A           | 1925       | 15,494                  | Building      | Domestic         |
| 3447 | 16               | 316 PARKWAY DRIVE   | 15228    | 0192-F-00046  | Contributing     | N/A           | 1928       | 15,616                  | Building      | Domestic         |
| 3448 | 16               | 320 PARKWAY DRIVE   | 15228    | 0192-F-00043  | Contributing     | N/A           | 1928       | 15,455                  | Building      | Domestic         |
| 3449 | 16               | 323 PARKWAY DRIVE   | 15228    | 0192-G-00060  | Contributing     | N/A           | 1928       | 27,545                  | Building      | Domestic         |
| 3450 | 16               | 326 PARKWAY DRIVE   | 15228    | 0192-F-00040  | Contributing     | N/A           | 1928       | 14,602                  | Building      | Domestic         |
| 3451 | 16               | 330 PARKWAY DRIVE   | 15228    | 0192-F-00037  | Contributing     | N/A           | 1925       | 14,452                  | Building      | Domestic         |
| 3452 | 16               | 331 PARKWAY DRIVE   | 15228    | 0192-G-00054  | Contributing     | N/A           | 1927       | 14,420                  | Building      | Domestic         |
| 3453 | 16               | 335 PARKWAY DRIVE   | 15228    | 0192-G-00051  | Contributing     | N/A           | 1928       | 13,565                  | Building      | Domestic         |

|      | A                | B                                     | C        | D             | E                | F  | G          | H                       | K             | L                |
|------|------------------|---------------------------------------|----------|---------------|------------------|--|------------|-------------------------|---------------|------------------|
| 1    | Map Sheet Number | Property Address                      | Zip Code | Tax Parcel ID | NRHP Status      | Historic Name                            | Year Built | Lot Size (Approx. SqFt) | Resource Type | Current Function |
| 3454 | 16               | 336 PARKWAY DRIVE                     | 15228    | 0192-G-00006  | Contributing     | N/A                                      | 1928       | 13,651                  | Building      | Domestic         |
| 3455 | 16               | 339 PARKWAY DRIVE                     | 15228    | 0192-G-00048  | Contributing     | N/A                                      | 1925       | 12,070                  | Building      | Domestic         |
| 3456 | 16               | 340 PARKWAY DRIVE                     | 15228    | 0192-G-00009  | Contributing     | N/A                                      | 1907       | 12,677                  | Building      | Domestic         |
| 3457 | 16               | 343 PARKWAY DRIVE                     | 15228    | 0192-G-00045  | Contributing     | N/A                                      | 1928       | 12,483                  | Building      | Domestic         |
| 3458 | 16               | 346 PARKWAY DRIVE                     | 15228    | 0192-G-00012  | Contributing     | N/A                                      | 1928       | 15,021                  | Building      | Domestic         |
| 3459 | 16               | 349 PARKWAY DRIVE                     | 15228    | 0192-G-00042  | Contributing     | N/A                                      | 1924       | 11,559                  | Building      | Domestic         |
| 3460 | 16               | 350 PARKWAY DRIVE                     | 15228    | 0192-G-00015  | Contributing     | N/A                                      | 1928       | 14,140                  | Building      | Domestic         |
| 3461 | 16               | 355 PARKWAY DRIVE                     | 15228    | 0192-G-00039  | Contributing     | N/A                                      | 1924       | 11,298                  | Building      | Domestic         |
| 3462 | 16               | 356 PARKWAY DRIVE                     | 15228    | 0192-G-00018  | Non-contributing | N/A                                      | 1952       | 14,583                  | Building      | Domestic         |
| 3463 | 16               | 360 PARKWAY DRIVE                     | 15228    | 0192-G-00021  | Contributing     | N/A                                      | 1928       | 14,186                  | Building      | Domestic         |
| 3464 | 16               | 363 PARKWAY DRIVE                     | 15228    | 0192-G-00036  | Contributing     | N/A                                      | 1929       | 11,557                  | Building      | Domestic         |
| 3465 | 16               | 365 PARKWAY DRIVE                     | 15228    | 0192-G-00033  | Contributing     | N/A                                      | 1925       | 9,849                   | Building      | Domestic         |
| 3466 | 16               | 366 PARKWAY DRIVE                     | 15228    | 0192-L-00172  | Contributing     | N/A                                      | 1926       | 14,139                  | Building      | Domestic         |
| 3467 | 16               | 370 PARKWAY DRIVE                     | 15228    | 0192-L-00176  | Contributing     | N/A                                      | 1928       | 14,513                  | Building      | Domestic         |
| 3468 | 16               | 371 PARKWAY DRIVE                     | 15228    | 0192-G-00030  | Contributing     | N/A                                      | 1926       | 10,087                  | Building      | Domestic         |
| 3469 | 16               | 375 PARKWAY DRIVE                     | 15228    | 0192-L-00168  | Contributing     | N/A                                      | 1926       | 9,179                   | Building      | Domestic         |
| 3470 | 16               | 376 PARKWAY DRIVE                     | 15228    | 0192-L-00180  | Contributing     | N/A                                      | 1930       | 14,731                  | Building      | Domestic         |
| 3471 | 16               | 377 PARKWAY DRIVE                     | 15228    | 0192-L-00166  | Contributing     | N/A                                      | 1925       | 9,102                   | Building      | Domestic         |
| 3472 | 16               | 380 PARKWAY DRIVE                     | 15228    | 0192-L-00184  | Contributing     | N/A                                      | 1930       | 13,837                  | Building      | Domestic         |
| 3473 | 16               | 385 PARKWAY DRIVE                     | 15228    | 0192-L-00164  | Contributing     | N/A                                      | 1930       | 9,142                   | Building      | Domestic         |
| 3474 | 16               | 386 PARKWAY DRIVE                     | 15228    | 0192-L-00188  | Contributing     | N/A                                      | 1937       | 14,701                  | Building      | Domestic         |
| 3475 | 16               | 390 PARKWAY DRIVE                     | 15228    | 0192-L-00192  | Contributing     | N/A                                      | 1928       | 13,409                  | Building      | Domestic         |
| 3476 | 16               | J - ORCHARD DRIVE AND JEFFERSON DRIVE | 15228    | 0192-K-00002  | Contributing     | Mission Hills traffic island and parklet | ca. 1921   | 6,947                   | Site          | Landscape        |
| 3477 | 17               | 9 ALTADENA DRIVE                      | 15228    | 0193-R-00265  | Non-contributing | N/A                                      | 1951       | 8,832                   | Building      | Domestic         |
| 3478 | 17               | 10 ALTADENA DRIVE                     | 15228    | 0193-R-00211  | Non-contributing | N/A                                      | 1947       | 10,500                  | Building      | Domestic         |
| 3479 | 17               | 16 ALTADENA DRIVE                     | 15228    | 0193-R-00214  | Non-contributing | N/A                                      | 1952       | 10,500                  | Building      | Domestic         |
| 3480 | 17               | 19 ALTADENA DRIVE                     | 15228    | 0193-R-00259  | Contributing     | N/A                                      | 1930       | 12,723                  | Building      | Domestic         |
| 3481 | 17               | 20 ALTADENA DRIVE                     | 15228    | 0193-R-00217  | Contributing     | N/A                                      | 1936       | 10,500                  | Building      | Domestic         |
| 3482 | 17               | 24 ALTADENA DRIVE                     | 15228    | 0193-R-00220  | Non-contributing | N/A                                      | 1950       | 10,136                  | Building      | Domestic         |
| 3483 | 17               | 30 ALTADENA DRIVE                     | 15228    | 0193-R-00223  | Contributing     | N/A                                      | 1929       | 14,770                  | Building      | Domestic         |
| 3484 | 17               | 33 ALTADENA DRIVE                     | 15228    | 0193-R-00257  | Contributing     | N/A                                      | 1929       | 7,955                   | Building      | Domestic         |
| 3485 | 17               | 34 ALTADENA DRIVE                     | 15228    | 0193-R-00226  | Contributing     | N/A                                      | 1928       | 13,119                  | Building      | Domestic         |
| 3486 | 17               | 36 ALTADENA DRIVE                     | 15228    | 0193-R-00229  | Contributing     | N/A                                      | 1928       | 10,237                  | Building      | Domestic         |
| 3487 | 17               | 39 ALTADENA DRIVE                     | 15228    | 0193-R-00255  | Contributing     | N/A                                      | 1935       | 7,891                   | Building      | Domestic         |
| 3488 | 17               | 40 ALTADENA DRIVE                     | 15228    | 0193-R-00232  | Contributing     | N/A                                      | 1928       | 7,980                   | Building      | Domestic         |
| 3489 | 17               | 44 ALTADENA DRIVE                     | 15228    | 0193-R-00234  | Contributing     | N/A                                      | 1929       | 7,980                   | Building      | Domestic         |

|      | A                | B                  | C        | D             | E                | F             | G          | H                       | K             | L                |
|------|------------------|--------------------|----------|---------------|------------------|---------------|------------|-------------------------|---------------|------------------|
| 1    | Map Sheet Number | Property Address   | Zip Code | Tax Parcel ID | NRHP Status      | Historic Name | Year Built | Lot Size (Approx. SqFt) | Resource Type | Current Function |
| 3490 | 17               | 45 ALTADENA DRIVE  | 15228    | 0193-R-00253  | Non-contributing | N/A           | 1954       | 7,827                   | Building      | Domestic         |
| 3491 | 17               | 49 ALTADENA DRIVE  | 15228    | 0193-R-00250  | Non-contributing | N/A           | 1952       | 7,756                   | Building      | Domestic         |
| 3492 | 17               | 50 ALTADENA DRIVE  | 15228    | 0193-R-00236  | Contributing     | N/A           | 1940       | 7,980                   | Building      | Domestic         |
| 3493 | 17               | 56 ALTADENA DRIVE  | 15228    | 0193-R-00238  | Contributing     | N/A           | 1929       | 7,980                   | Building      | Domestic         |
| 3494 | 17               | 57 ALTADENA DRIVE  | 15228    | 0193-R-00248  | Contributing     | N/A           | 1931       | 7,692                   | Building      | Domestic         |
| 3495 | 17               | 59 ALTADENA DRIVE  | 15228    | 0252-C-00085  | Contributing     | N/A           | 1929       | 7,627                   | Building      | Domestic         |
| 3496 | 17               | 60 ALTADENA DRIVE  | 15228    | 0193-R-00240  | Contributing     | N/A           | 1941       | 7,980                   | Building      | Domestic         |
| 3497 | 17               | 63 ALTADENA DRIVE  | 15228    | 0252-C-00083  | Contributing     | N/A           | 1931       | 7,563                   | Building      | Domestic         |
| 3498 | 17               | 66 ALTADENA DRIVE  | 15228    | 0193-R-00242  | Non-contributing | N/A           | 1948       | 7,980                   | Building      | Domestic         |
| 3499 | 17               | 70 ALTADENA DRIVE  | 15228    | 0193-R-00244  | Non-contributing | N/A           | 1950       | 7,980                   | Building      | Domestic         |
| 3500 | 17               | 76 ALTADENA DRIVE  | 15228    | 0252-C-00018  | Contributing     | N/A           | 1941       | 7,980                   | Building      | Domestic         |
| 3501 | 17               | 77 ALTADENA DRIVE  | 15228    | 0252-C-00081  | Contributing     | N/A           | 1936       | 7,499                   | Building      | Domestic         |
| 3502 | 17               | 79 ALTADENA DRIVE  | 15228    | 0252-C-00079  | Contributing     | N/A           | 1931       | 7,904                   | Building      | Domestic         |
| 3503 | 17               | 80 ALTADENA DRIVE  | 15228    | 0252-C-00020  | Contributing     | N/A           | 1941       | 8,880                   | Building      | Domestic         |
| 3504 | 17               | 83 ALTADENA DRIVE  | 15228    | 0252-C-00077  | Contributing     | N/A           | 1935       | 8,264                   | Building      | Domestic         |
| 3505 | 17               | 84 ALTADENA DRIVE  | 15228    | 0252-C-00022  | Contributing     | N/A           | 1928       | 9,545                   | Building      | Domestic         |
| 3506 | 17               | 89 ALTADENA DRIVE  | 15228    | 0252-C-00075  | Contributing     | N/A           | 1932       | 8,942                   | Building      | Domestic         |
| 3507 | 17               | 90 ALTADENA DRIVE  | 15228    | 0252-C-00024  | Contributing     | N/A           | 1930       | 10,257                  | Building      | Domestic         |
| 3508 | 17               | 94 ALTADENA DRIVE  | 15228    | 0252-C-00026  | Contributing     | N/A           | 1936       | 10,078                  | Building      | Domestic         |
| 3509 | 17               | 99 ALTADENA DRIVE  | 15228    | 0252-C-00073  | Contributing     | N/A           | 1935       | 9,235                   | Building      | Domestic         |
| 3510 | 17               | 100 ALTADENA DRIVE | 15228    | 0252-C-00028  | Contributing     | N/A           | 1930       | 9,267                   | Building      | Domestic         |
| 3511 | 17               | 104 ALTADENA DRIVE | 15228    | 0252-C-00030  | Non-contributing | N/A           | 1953       | 8,458                   | Building      | Domestic         |
| 3512 | 17               | 105 ALTADENA DRIVE | 15228    | 0252-C-00071  | Contributing     | N/A           | 1931       | 8,587                   | Building      | Domestic         |
| 3513 | 17               | 109 ALTADENA DRIVE | 15228    | 0252-C-00069  | Contributing     | N/A           | 1936       | 9,083                   | Building      | Domestic         |
| 3514 | 17               | 110 ALTADENA DRIVE | 15228    | 0252-C-00032  | Contributing     | N/A           | 1940       | 7,980                   | Building      | Domestic         |
| 3515 | 17               | 114 ALTADENA DRIVE | 15228    | 0252-C-00034  | Contributing     | N/A           | 1930       | 7,980                   | Building      | Domestic         |
| 3516 | 17               | 115 ALTADENA DRIVE | 15228    | 0252-C-00067  | Contributing     | N/A           | 1927       | 8,798                   | Building      | Domestic         |
| 3517 | 17               | 119 ALTADENA DRIVE | 15228    | 0252-C-00065  | Contributing     | N/A           | 1939       | 8,512                   | Building      | Domestic         |
| 3518 | 17               | 120 ALTADENA DRIVE | 15228    | 0252-C-00036  | Contributing     | N/A           | 1937       | 7,980                   | Building      | Domestic         |
| 3519 | 17               | 123 ALTADENA DRIVE | 15228    | 0252-C-00063  | Contributing     | N/A           | 1935       | 8,227                   | Building      | Domestic         |
| 3520 | 17               | 126 ALTADENA DRIVE | 15228    | 0252-C-00038  | Contributing     | N/A           | 1931       | 7,980                   | Building      | Domestic         |
| 3521 | 17               | 129 ALTADENA DRIVE | 15228    | 0252-C-00061  | Contributing     | N/A           | 1929       | 8,293                   | Building      | Domestic         |
| 3522 | 17               | 130 ALTADENA DRIVE | 15228    | 0252-C-00041  | Contributing     | N/A           | 1936       | 7,980                   | Building      | Domestic         |
| 3523 | 17               | 133 ALTADENA DRIVE | 15228    | 0252-C-00058  | Contributing     | N/A           | 1930       | 9,673                   | Building      | Domestic         |
| 3524 | 17               | 135 ALTADENA DRIVE | 15228    | 0252-C-00053  | Contributing     | N/A           | 1935       | 10,032                  | Building      | Domestic         |
| 3525 | 17               | 139 ALTADENA DRIVE | 15228    | 0252-C-00050  | Contributing     | N/A           | 1935       | 12,320                  | Building      | Domestic         |
| 3526 | 17               | 140 ALTADENA DRIVE | 15228    | 0252-C-00044  | Contributing     | N/A           | 1931       | 9,902                   | Building      | Domestic         |



|      | A                | B                    | C        | D             | E                | F             | G          | H                       | K             | L                |
|------|------------------|----------------------|----------|---------------|------------------|---------------|------------|-------------------------|---------------|------------------|
| 1    | Map Sheet Number | Property Address     | Zip Code | Tax Parcel ID | NRHP Status      | Historic Name | Year Built | Lot Size (Approx. SqFt) | Resource Type | Current Function |
| 3527 | 17               | 141 ALTADENA DRIVE   | 15228    | 0252-C-00048  | Contributing     | N/A           | 1934       | 13,685                  | Building      | Domestic         |
| 3528 | 17               | 143 ALTADENA DRIVE   | 15228    | 0252-B-00034  | Contributing     | N/A           | 1935       | 17,325                  | Building      | Domestic         |
| 3529 | 17               | 109 CRESCENT DRIVE   | 15228    | 0193-S-00040  | Contributing     | N/A           | 1930       | 10,347                  | Building      | Domestic         |
| 3530 | 17               | 115 CRESCENT DRIVE   | 15228    | 0193-S-00038  | Contributing     | N/A           | 1928       | 10,071                  | Building      | Domestic         |
| 3531 | 17               | 14 FOREST GLEN DRIVE | 15228    | 0252-G-00134  | Non-contributing | N/A           | 1967       | 18,394                  | Building      | Domestic         |
| 3532 | 17               | 16 FOREST GLEN DRIVE | 15228    | 0252-G-00124  | Contributing     | N/A           | 1940       | 8,301                   | Building      | Domestic         |
| 3533 | 17               | 18 FOREST GLEN DRIVE | 15228    | 0252-G-00120  | Contributing     | N/A           | 1939       | 13,800                  | Building      | Domestic         |
| 3534 | 17               | 20 FOREST GLEN DRIVE | 15228    | 0252-G-00108  | Contributing     | N/A           | 1940       | 39,900                  | Building      | Domestic         |
| 3535 | 17               | 21 FOREST GLEN DRIVE | 15228    | 0252-G-00092  | Non-contributing | N/A           | 1954       | 32,912                  | Building      | Domestic         |
| 3536 | 17               | 85 INGLEWOOD DRIVE   | 15228    | 0193-S-00064  | Contributing     | N/A           | 1928       | 8,259                   | Building      | Domestic         |
| 3537 | 17               | 89 INGLEWOOD DRIVE   | 15228    | 0193-S-00062  | Contributing     | N/A           | 1928       | 8,970                   | Building      | Domestic         |
| 3538 | 17               | 95 INGLEWOOD DRIVE   | 15228    | 0193-S-00060  | Contributing     | N/A           | 1939       | 8,369                   | Building      | Domestic         |
| 3539 | 17               | 99 INGLEWOOD DRIVE   | 15228    | 0193-S-00058  | Contributing     | N/A           | 1929       | 8,667                   | Building      | Domestic         |
| 3540 | 17               | 105 INGLEWOOD DRIVE  | 15228    | 0193-S-00056  | Contributing     | N/A           | 1925       | 8,794                   | Building      | Domestic         |
| 3541 | 17               | 109 INGLEWOOD DRIVE  | 15228    | 0193-S-00054  | Contributing     | N/A           | 1921       | 8,920                   | Building      | Domestic         |
| 3542 | 17               | 110 INGLEWOOD DRIVE  | 15228    | 0193-R-00208  | Contributing     | N/A           | 1930       | 24,305                  | Building      | Domestic         |
| 3543 | 17               | 115 INGLEWOOD DRIVE  | 15228    | 0193-S-00052  | Contributing     | N/A           | 1928       | 9,045                   | Building      | Domestic         |
| 3544 | 17               | 119 INGLEWOOD DRIVE  | 15228    | 0193-S-00050  | Non-contributing | N/A           | 1947       | 9,171                   | Building      | Domestic         |
| 3545 | 17               | 123 INGLEWOOD DRIVE  | 15228    | 0193-R-00281  | Contributing     | N/A           | 1925       | 9,297                   | Building      | Domestic         |
| 3546 | 17               | 125 INGLEWOOD DRIVE  | 15228    | 0193-R-00279  | Contributing     | N/A           | 1931       | 9,396                   | Building      | Domestic         |
| 3547 | 17               | 134 INGLEWOOD DRIVE  | 15228    | 0193-R-00267  | Contributing     | N/A           | 1928       | 8,083                   | Building      | Domestic         |
| 3548 | 17               | 135 INGLEWOOD DRIVE  | 15228    | 0193-R-00277  | Contributing     | N/A           | 1931       | 9,217                   | Building      | Domestic         |
| 3549 | 17               | 136 INGLEWOOD DRIVE  | 15228    | 0193-R-00269  | Contributing     | N/A           | 1931       | 8,019                   | Building      | Domestic         |
| 3550 | 17               | 139 INGLEWOOD DRIVE  | 15228    | 0252-C-00171  | Contributing     | N/A           | 1930       | 8,966                   | Building      | Domestic         |
| 3551 | 17               | 140 INGLEWOOD DRIVE  | 15228    | 0193-R-00271  | Contributing     | N/A           | 1930       | 7,954                   | Building      | Domestic         |
| 3552 | 17               | 143 INGLEWOOD DRIVE  | 15228    | 0252-C-00169  | Contributing     | N/A           | 1928       | 8,714                   | Building      | Domestic         |
| 3553 | 17               | 144 INGLEWOOD DRIVE  | 15228    | 0193-R-00273  | Contributing     | N/A           | 1928       | 7,890                   | Building      | Domestic         |
| 3554 | 17               | 149 INGLEWOOD DRIVE  | 15228    | 0252-C-00167  | Contributing     | N/A           | 1930       | 8,462                   | Building      | Domestic         |
| 3555 | 17               | 150 INGLEWOOD DRIVE  | 15228    | 0252-C-00089  | Contributing     | N/A           | 1930       | 7,826                   | Building      | Domestic         |
| 3556 | 17               | 154 INGLEWOOD DRIVE  | 15228    | 0252-C-00091  | Non-contributing | N/A           | 1945       | 7,762                   | Building      | Domestic         |
| 3557 | 17               | 155 INGLEWOOD DRIVE  | 15228    | 0252-C-00165  | Contributing     | N/A           | 1928       | 8,210                   | Building      | Domestic         |
| 3558 | 17               | 159 INGLEWOOD DRIVE  | 15228    | 0252-C-00163  | Contributing     | N/A           | 1928       | 7,959                   | Building      | Domestic         |
| 3559 | 17               | 160 INGLEWOOD DRIVE  | 15228    | 0252-C-00094  | Contributing     | N/A           | 1930       | 7,725                   | Building      | Domestic         |
| 3560 | 17               | 163 INGLEWOOD DRIVE  | 15228    | 0252-C-00161  | Non-contributing | N/A           | 1955       | 8,310                   | Building      | Domestic         |
| 3561 | 17               | 164 INGLEWOOD DRIVE  | 15228    | 0252-C-00096  | Contributing     | N/A           | 1929       | 8,610                   | Building      | Domestic         |
| 3562 | 17               | 168 INGLEWOOD DRIVE  | 15228    | 0252-C-00098  | Contributing     | N/A           | 1928       | 9,141                   | Building      | Domestic         |
| 3563 | 17               | 169 INGLEWOOD DRIVE  | 15228    | 0252-C-00158  | Contributing     | N/A           | 1935       | 7,356                   | Building      | Domestic         |

|      | A                | B                   | C        | D             | E                | F             | G          | H                       | K             | L                |
|------|------------------|---------------------|----------|---------------|------------------|---------------|------------|-------------------------|---------------|------------------|
| 1    | Map Sheet Number | Property Address    | Zip Code | Tax Parcel ID | NRHP Status      | Historic Name | Year Built | Lot Size (Approx. SqFt) | Resource Type | Current Function |
| 3564 | 17               | 170 INGLEWOOD DRIVE | 15228    | 0252-C-00100  | Non-contributing | N/A           | 1940       | 10,328                  | Building      | Domestic         |
| 3565 | 17               | 175 INGLEWOOD DRIVE | 15228    | 0252-C-00156  | Non-contributing | N/A           | 1950       | 7,181                   | Building      | Domestic         |
| 3566 | 17               | 176 INGLEWOOD DRIVE | 15228    | 0252-C-00102  | Non-contributing | N/A           | 1946       | 10,558                  | Building      | Domestic         |
| 3567 | 17               | 179 INGLEWOOD DRIVE | 15228    | 0252-C-00153  | Non-contributing | N/A           | 1946       | 8,155                   | Building      | Domestic         |
| 3568 | 17               | 180 INGLEWOOD DRIVE | 15228    | 0252-C-00104  | Contributing     | N/A           | 1928       | 9,509                   | Building      | Domestic         |
| 3569 | 17               | 182 INGLEWOOD DRIVE | 15228    | 0252-C-00106  | Contributing     | N/A           | 1930       | 8,651                   | Building      | Domestic         |
| 3570 | 17               | 185 INGLEWOOD DRIVE | 15228    | 0252-C-00150  | Non-contributing | N/A           | 1948       | 8,843                   | Building      | Domestic         |
| 3571 | 17               | 189 INGLEWOOD DRIVE | 15228    | 0252-C-00147  | Non-contributing | N/A           | 1949       | 9,677                   | Building      | Domestic         |
| 3572 | 17               | 190 INGLEWOOD DRIVE | 15228    | 0252-C-00108  | Contributing     | N/A           | 1932       | 8,529                   | Building      | Domestic         |
| 3573 | 17               | 193 INGLEWOOD DRIVE | 15228    | 0252-C-00144  | Non-contributing | N/A           | 1957       | 10,469                  | Building      | Domestic         |
| 3574 | 17               | 196 INGLEWOOD DRIVE | 15228    | 0252-C-00110  | Contributing     | N/A           | 1930       | 8,407                   | Building      | Domestic         |
| 3575 | 17               | 197 INGLEWOOD DRIVE | 15228    | 0252-C-00140  | Non-contributing | N/A           | 2005       | 11,260                  | Building      | Domestic         |
| 3576 | 17               | 200 INGLEWOOD DRIVE | 15228    | 0252-C-00112  | Non-contributing | N/A           | 1930       | 8,285                   | Building      | Domestic         |
| 3577 | 17               | 205 INGLEWOOD DRIVE | 15228    | 0252-C-00136  | Contributing     | N/A           | 1928       | 12,052                  | Building      | Domestic         |
| 3578 | 17               | 206 INGLEWOOD DRIVE | 15228    | 0252-C-00114  | Contributing     | N/A           | 1930       | 8,163                   | Building      | Domestic         |
| 3579 | 17               | 209 INGLEWOOD DRIVE | 15228    | 0252-C-00132  | Contributing     | N/A           | 1928       | 12,843                  | Building      | Domestic         |
| 3580 | 17               | 210 INGLEWOOD DRIVE | 15228    | 0252-C-00116  | Contributing     | N/A           | 1928       | 7,991                   | Building      | Domestic         |
| 3581 | 17               | 215 INGLEWOOD DRIVE | 15228    | 0252-C-00129  | Non-contributing | N/A           | 1948       | 8,073                   | Building      | Domestic         |
| 3582 | 17               | 219 INGLEWOOD DRIVE | 15228    | 0252-C-00127  | Non-contributing | N/A           | 1947       | 8,303                   | Building      | Domestic         |
| 3583 | 17               | 220 INGLEWOOD DRIVE | 15228    | 0252-C-00118  | Contributing     | N/A           | 1929       | 7,886                   | Building      | Domestic         |
| 3584 | 17               | 223 INGLEWOOD DRIVE | 15228    | 0252-G-00026  | Contributing     | N/A           | 1935       | 12,751                  | Building      | Domestic         |
| 3585 | 17               | 224 INGLEWOOD DRIVE | 15228    | 0252-C-00121  | Contributing     | N/A           | 1930       | 7,984                   | Building      | Domestic         |
| 3586 | 17               | 225 INGLEWOOD DRIVE | 15228    | 0252-G-00029  | Contributing     | N/A           | 1935       | 11,095                  | Building      | Domestic         |
| 3587 | 17               | 229 INGLEWOOD DRIVE | 15228    | 0252-G-00032  | Non-contributing | N/A           | 1940       | 9,000                   | Building      | Domestic         |
| 3588 | 17               | 230 INGLEWOOD DRIVE | 15228    | 0252-C-00123  | Contributing     | N/A           | 1935       | 7,833                   | Building      | Domestic         |
| 3589 | 17               | 234 INGLEWOOD DRIVE | 15228    | 0252-G-00021  | Contributing     | N/A           | 1940       | 7,980                   | Building      | Domestic         |
| 3590 | 17               | 240 INGLEWOOD DRIVE | 15228    | 0252-G-00019  | Contributing     | N/A           | 1930       | 7,980                   | Building      | Domestic         |
| 3591 | 17               | 241 INGLEWOOD DRIVE | 15228    | 0252-G-00035  | Contributing     | N/A           | 1925       | 12,600                  | Building      | Domestic         |
| 3592 | 17               | 243 INGLEWOOD DRIVE | 15228    | 0252-G-00038  | Non-contributing | N/A           | 1948       | 10,494                  | Building      | Domestic         |
| 3593 | 17               | 246 INGLEWOOD DRIVE | 15228    | 0252-G-00016  | Contributing     | N/A           | 1932       | 10,601                  | Building      | Domestic         |
| 3594 | 17               | 247 INGLEWOOD DRIVE | 15228    | 0252-G-00041  | Contributing     | N/A           | 1930       | 10,344                  | Building      | Domestic         |
| 3595 | 17               | 249 INGLEWOOD DRIVE | 15228    | 0252-G-00044  | Contributing     | N/A           | 1930       | 10,800                  | Building      | Domestic         |
| 3596 | 17               | 250 INGLEWOOD DRIVE | 15228    | 0252-G-00013  | Non-contributing | N/A           | 1949       | 13,999                  | Building      | Domestic         |
| 3597 | 17               | 254 INGLEWOOD DRIVE | 15228    | 0252-G-00010  | Contributing     | N/A           | 1928       | 16,130                  | Building      | Domestic         |
| 3598 | 17               | 255 INGLEWOOD DRIVE | 15228    | 0252-G-00047  | Contributing     | N/A           | 1932       | 10,800                  | Building      | Domestic         |
| 3599 | 17               | 259 INGLEWOOD DRIVE | 15228    | 0252-G-00050  | Contributing     | N/A           | 1932       | 10,800                  | Building      | Domestic         |
| 3600 | 17               | 260 INGLEWOOD DRIVE | 15228    | 0252-G-00008  | Non-contributing | N/A           | 1948       | 16,802                  | Building      | Domestic         |

|      | A                | B                   | C        | D             | E                | F             | G          | H                       | K             | L                |
|------|------------------|---------------------|----------|---------------|------------------|---------------|------------|-------------------------|---------------|------------------|
| 1    | Map Sheet Number | Property Address    | Zip Code | Tax Parcel ID | NRHP Status      | Historic Name | Year Built | Lot Size (Approx. SqFt) | Resource Type | Current Function |
| 3601 | 17               | 264 INGLEWOOD DRIVE | 15228    | 0252-G-00006  | Non-contributing | N/A           | 1960       | 15,806                  | Building      | Domestic         |
| 3602 | 17               | 265 INGLEWOOD DRIVE | 15228    | 0252-G-00053  | Contributing     | N/A           | 1935       | 10,800                  | Building      | Domestic         |
| 3603 | 17               | 270 INGLEWOOD DRIVE | 15228    | 0252-F-00024  | Contributing     | N/A           | 1929       | 14,809                  | Building      | Domestic         |
| 3604 | 17               | 273 INGLEWOOD DRIVE | 15228    | 0252-G-00056  | Contributing     | N/A           | 1931       | 10,800                  | Building      | Domestic         |
| 3605 | 17               | 274 INGLEWOOD DRIVE | 15228    | 0252-F-00028  | Contributing     | N/A           | 1930       | 13,812                  | Building      | Domestic         |
| 3606 | 17               | 280 INGLEWOOD DRIVE | 15228    | 0252-F-00032  | Contributing     | N/A           | 1930       | 12,816                  | Building      | Domestic         |
| 3607 | 17               | 286 INGLEWOOD DRIVE | 15228    | 0252-F-00036  | Contributing     | N/A           | 1942       | 17,597                  | Building      | Domestic         |
| 3608 | 17               | 60 LONGUEVUE DRIVE  | 15228    | 0252-D-00050  | Contributing     | N/A           | 1931       | 13,924                  | Building      | Domestic         |
| 3609 | 17               | 66 LONGUEVUE DRIVE  | 15228    | 0252-D-00053  | Contributing     | N/A           | 1937       | 13,003                  | Building      | Domestic         |
| 3610 | 17               | 70 LONGUEVUE DRIVE  | 15228    | 0252-D-00056  | Contributing     | N/A           | 1931       | 12,348                  | Building      | Domestic         |
| 3611 | 17               | 74 LONGUEVUE DRIVE  | 15228    | 0252-D-00059  | Non-contributing | N/A           | 1953       | 12,018                  | Building      | Domestic         |
| 3612 | 17               | 80 LONGUEVUE DRIVE  | 15228    | 0252-D-00062  | Contributing     | N/A           | 1930       | 12,063                  | Building      | Domestic         |
| 3613 | 17               | 81 LONGUEVUE DRIVE  | 15228    | 0252-D-00150  | Contributing     | N/A           | 1942       | 15,084                  | Building      | Domestic         |
| 3614 | 17               | 86 LONGUEVUE DRIVE  | 15228    | 0252-D-00065  | Non-contributing | N/A           | 1954       | 11,455                  | Building      | Domestic         |
| 3615 | 17               | 87 LONGUEVUE DRIVE  | 15228    | 0252-D-00147  | Contributing     | N/A           | 1942       | 13,214                  | Building      | Domestic         |
| 3616 | 17               | 90 LONGUEVUE DRIVE  | 15228    | 0252-D-00068  | Contributing     | N/A           | 1930       | 11,509                  | Building      | Domestic         |
| 3617 | 17               | 91 LONGUEVUE DRIVE  | 15228    | 0252-D-00143  | Contributing     | N/A           | 1945       | 13,833                  | Building      | Domestic         |
| 3618 | 17               | 95 LONGUEVUE DRIVE  | 15228    | 0252-D-00139  | Non-contributing | N/A           | 1923       | 14,587                  | Building      | Domestic         |
| 3619 | 17               | 96 LONGUEVUE DRIVE  | 15228    | 0252-D-00071  | Contributing     | N/A           | 1931       | 11,764                  | Building      | Domestic         |
| 3620 | 17               | 100 LONGUEVUE DRIVE | 15228    | 0252-D-00074  | Contributing     | N/A           | 1920       | 12,114                  | Building      | Domestic         |
| 3621 | 17               | 101 LONGUEVUE DRIVE | 15228    | 0252-D-00135  | Contributing     | N/A           | 1924       | 14,200                  | Building      | Domestic         |
| 3622 | 17               | 105 LONGUEVUE DRIVE | 15228    | 0252-D-00131  | Contributing     | N/A           | 1929       | 14,716                  | Building      | Domestic         |
| 3623 | 17               | 106 LONGUEVUE DRIVE | 15228    | 0252-D-00077  | Contributing     | N/A           | 1938       | 12,125                  | Building      | Domestic         |
| 3624 | 17               | 110 LONGUEVUE DRIVE | 15228    | 0252-D-00080  | Contributing     | N/A           | 1931       | 12,319                  | Building      | Domestic         |
| 3625 | 17               | 111 LONGUEVUE DRIVE | 15228    | 0252-D-00127  | Non-contributing | N/A           | 1940       | 15,122                  | Building      | Domestic         |
| 3626 | 17               | 115 LONGUEVUE DRIVE | 15228    | 0252-D-00123  | Contributing     | N/A           | 1934       | 15,425                  | Building      | Domestic         |
| 3627 | 17               | 116 LONGUEVUE DRIVE | 15228    | 0252-D-00083  | Contributing     | N/A           | 1925       | 12,699                  | Building      | Domestic         |
| 3628 | 17               | 118 LONGUEVUE DRIVE | 15228    | 0252-D-00086  | Contributing     | N/A           | 1933       | 13,271                  | Building      | Domestic         |
| 3629 | 17               | 121 LONGUEVUE DRIVE | 15228    | 0252-D-00119  | Contributing     | N/A           | 1937       | 15,628                  | Building      | Domestic         |
| 3630 | 17               | 124 LONGUEVUE DRIVE | 15228    | 0252-D-00089  | Contributing     | N/A           | 1930       | 14,040                  | Building      | Domestic         |
| 3631 | 17               | 125 LONGUEVUE DRIVE | 15228    | 0252-D-00115  | Contributing     | N/A           | 1935       | 15,734                  | Building      | Domestic         |
| 3632 | 17               | 127 LONGUEVUE DRIVE | 15228    | 0252-D-00111  | Contributing     | N/A           | 1930       | 15,744                  | Building      | Domestic         |
| 3633 | 17               | 130 LONGUEVUE DRIVE | 15228    | 0252-D-00092  | Contributing     | N/A           | 1930       | 14,269                  | Building      | Domestic         |
| 3634 | 17               | 134 LONGUEVUE DRIVE | 15228    | 0252-D-00095  | Non-contributing | N/A           | 1952       | 13,147                  | Building      | Domestic         |
| 3635 | 17               | 135 LONGUEVUE DRIVE | 15228    | 0252-D-00107  | Contributing     | N/A           | 1925       | 15,659                  | Building      | Domestic         |
| 3636 | 17               | 140 LONGUEVUE DRIVE | 15228    | 0252-D-00098  | Contributing     | N/A           | 1931       | 12,190                  | Building      | Domestic         |
| 3637 | 17               | 141 LONGUEVUE DRIVE | 15228    | 0252-D-00104  | Contributing     | N/A           | 1929       | 15,478                  | Building      | Domestic         |



|      | A                | B                   | C        | D             | E                | F             | G          | H                       | K             | L                |
|------|------------------|---------------------|----------|---------------|------------------|---------------|------------|-------------------------|---------------|------------------|
| 1    | Map Sheet Number | Property Address    | Zip Code | Tax Parcel ID | NRHP Status      | Historic Name | Year Built | Lot Size (Approx. SqFt) | Resource Type | Current Function |
| 3638 | 17               | 145 LONGUEVUE DRIVE | 15228    | 0252-H-00042  | Contributing     | N/A           | 1930       | 16,047                  | Building      | Domestic         |
| 3639 | 17               | 146 LONGUEVUE DRIVE | 15228    | 0252-D-00101  | Contributing     | N/A           | 1940       | 11,436                  | Building      | Domestic         |
| 3640 | 17               | 150 LONGUEVUE DRIVE | 15228    | 0252-H-00004  | Contributing     | N/A           | 1933       | 10,874                  | Building      | Domestic         |
| 3641 | 17               | 151 LONGUEVUE DRIVE | 15228    | 0252-H-00038  | Non-contributing | N/A           | 1950       | 13,966                  | Building      | Domestic         |
| 3642 | 17               | 154 LONGUEVUE DRIVE | 15228    | 0252-H-00006  | Contributing     | N/A           | 1928       | 10,497                  | Building      | Domestic         |
| 3643 | 17               | 155 LONGUEVUE DRIVE | 15228    | 0252-H-00034  | Non-contributing | N/A           | 1955       | 14,324                  | Building      | Domestic         |
| 3644 | 17               | 160 LONGUEVUE DRIVE | 15228    | 0252-H-00008  | Contributing     | N/A           | 1929       | 10,300                  | Building      | Domestic         |
| 3645 | 17               | 161 LONGUEVUE DRIVE | 15228    | 0252-H-00030  | Contributing     | N/A           | 1922       | 13,717                  | Building      | Domestic         |
| 3646 | 17               | 165 LONGUEVUE DRIVE | 15228    | 0252-H-00026  | Contributing     | N/A           | 1940       | 13,548                  | Building      | Domestic         |
| 3647 | 17               | 166 LONGUEVUE DRIVE | 15228    | 0252-G-00244  | Contributing     | N/A           | 1929       | 10,133                  | Building      | Domestic         |
| 3648 | 17               | 170 LONGUEVUE DRIVE | 15228    | 0252-G-00242  | Contributing     | N/A           | 1925       | 9,372                   | Building      | Domestic         |
| 3649 | 17               | 171 LONGUEVUE DRIVE | 15228    | 0252-H-00022  | Contributing     | N/A           | 1930       | 14,033                  | Building      | Domestic         |
| 3650 | 17               | 175 LONGUEVUE DRIVE | 15228    | 0252-H-00018  | Contributing     | N/A           | 1928       | 12,922                  | Building      | Domestic         |
| 3651 | 17               | 176 LONGUEVUE DRIVE | 15228    | 0252-G-00240  | Contributing     | N/A           | 1930       | 8,996                   | Building      | Domestic         |
| 3652 | 17               | 180 LONGUEVUE DRIVE | 15228    | 0252-G-00238  | Contributing     | N/A           | 1927       | 8,821                   | Building      | Domestic         |
| 3653 | 17               | 181 LONGUEVUE DRIVE | 15228    | 0252-H-00015  | Contributing     | N/A           | 1925       | 11,898                  | Building      | Domestic         |
| 3654 | 17               | 184 LONGUEVUE DRIVE | 15228    | 0252-G-00236  | Contributing     | N/A           | 1925       | 8,488                   | Building      | Domestic         |
| 3655 | 17               | 185 LONGUEVUE DRIVE | 15228    | 0252-H-00012  | Contributing     | N/A           | 1923       | 11,184                  | Building      | Domestic         |
| 3656 | 17               | 186 LONGUEVUE DRIVE | 15228    | 0252-G-00234  | Contributing     | N/A           | 1920       | 8,416                   | Building      | Domestic         |
| 3657 | 17               | 196 LONGUEVUE DRIVE | 15228    | 0252-G-00232  | Contributing     | N/A           | 1929       | 9,028                   | Building      | Domestic         |
| 3658 | 17               | 120 MOHAWK DRIVE    | 15228    | 0252-H-00138  | Non-contributing | N/A           | 1953       | 5,551                   | Building      | Domestic         |
| 3659 | 17               | 124 MOHAWK DRIVE    | 15228    | 0252-H-00140  | Non-contributing | N/A           | 1923       | 5,560                   | Building      | Domestic         |
| 3660 | 17               | 109 SEMINOLE DRIVE  | 15228    | 0252-H-00130  | Contributing     | N/A           | 1941       | 9,388                   | Building      | Domestic         |
| 3661 | 17               | 115 SEMINOLE DRIVE  | 15228    | 0252-H-00128  | Contributing     | N/A           | 1939       | 6,745                   | Building      | Domestic         |
| 3662 | 17               | 116 SEMINOLE DRIVE  | 15228    | 0252-H-00056  | Contributing     | N/A           | 1939       | 7,500                   | Building      | Domestic         |
| 3663 | 17               | 118 SEMINOLE DRIVE  | 15228    | 0252-H-00058  | Contributing     | N/A           | 1929       | 7,500                   | Building      | Domestic         |
| 3664 | 17               | 119 SEMINOLE DRIVE  | 15228    | 0252-H-00126  | Non-contributing | N/A           | 1953       | 6,184                   | Building      | Domestic         |
| 3665 | 17               | 122 SEMINOLE DRIVE  | 15228    | 0252-H-00060  | Contributing     | N/A           | 1929       | 7,500                   | Building      | Domestic         |
| 3666 | 17               | 123 SEMINOLE DRIVE  | 15228    | 0252-H-00124  | Contributing     | N/A           | 1931       | 6,299                   | Building      | Domestic         |
| 3667 | 17               | 126 SEMINOLE DRIVE  | 15228    | 0252-H-00062  | Non-contributing | N/A           | 1953       | 7,500                   | Building      | Domestic         |
| 3668 | 17               | 127 SEMINOLE DRIVE  | 15228    | 0252-H-00122  | Contributing     | N/A           | 1939       | 5,953                   | Building      | Domestic         |
| 3669 | 17               | 129 SEMINOLE DRIVE  | 15228    | 0252-H-00120  | Contributing     | N/A           | 1930       | 6,593                   | Building      | Domestic         |
| 3670 | 17               | 130 SEMINOLE DRIVE  | 15228    | 0252-H-00064  | Contributing     | N/A           | 1940       | 7,500                   | Building      | Domestic         |
| 3671 | 17               | 136 SEMINOLE DRIVE  | 15228    | 0252-H-00066  | Contributing     | N/A           | 1941       | 7,500                   | Building      | Domestic         |
| 3672 | 17               | 142 SEMINOLE DRIVE  | 15228    | 0252-H-00068  | Contributing     | N/A           | 1945       | 7,500                   | Building      | Domestic         |
| 3673 | 17               | 144 SEMINOLE DRIVE  | 15228    | 0252-H-00070  | Non-contributing | N/A           | 1966       | 7,500                   | Building      | Domestic         |
| 3674 | 17               | 148 SEMINOLE DRIVE  | 15228    | 0252-H-00072  | Non-contributing | N/A           | 1957       | 7,500                   | Building      | Domestic         |

|      | A                | B                   | C        | D             | E                | F             | G          | H                       | K             | L                |
|------|------------------|---------------------|----------|---------------|------------------|---------------|------------|-------------------------|---------------|------------------|
| 1    | Map Sheet Number | Property Address    | Zip Code | Tax Parcel ID | NRHP Status      | Historic Name | Year Built | Lot Size (Approx. SqFt) | Resource Type | Current Function |
| 3675 | 17               | 66 SUNNYHILL DRIVE  | 15228    | 0252-D-00203  | Contributing     | N/A           | 1936       | 9,941                   | Building      | Domestic         |
| 3676 | 17               | 68 SUNNYHILL DRIVE  | 15228    | 0252-D-00206  | Contributing     | N/A           | 1934       | 10,078                  | Building      | Domestic         |
| 3677 | 17               | 76 SUNNYHILL DRIVE  | 15228    | 0252-D-00207  | Contributing     | N/A           | 1930       | 18,387                  | Building      | Domestic         |
| 3678 | 17               | 100 SUNNYHILL DRIVE | 15228    | 0252-H-00052  | Contributing     | N/A           | 1937       | 8,295                   | Building      | Domestic         |
| 3679 | 17               | 110 SUNNYHILL DRIVE | 15228    | 0252-H-00050  | Non-contributing | N/A           | 1937       | 8,861                   | Building      | Domestic         |
| 3680 | 17               | 114 SUNNYHILL DRIVE | 15228    | 0252-H-00054  | Contributing     | N/A           | 1939       | 9,904                   | Building      | Domestic         |
| 3681 | 17               | 60 WOODHAVEN DRIVE  | 15228    | 0193-S-00219  | Contributing     | N/A           | 1925       | 9,760                   | Building      | Domestic         |
| 3682 | 17               | 64 WOODHAVEN DRIVE  | 15228    | 0193-S-00222  | Contributing     | N/A           | 1929       | 9,514                   | Building      | Domestic         |
| 3683 | 17               | 71 WOODHAVEN DRIVE  | 15228    | 0193-S-00106  | Contributing     | N/A           | 1927       | 13,923                  | Building      | Domestic         |
| 3684 | 17               | 75 WOODHAVEN DRIVE  | 15228    | 0193-S-00102  | Contributing     | N/A           | 1935       | 13,923                  | Building      | Domestic         |
| 3685 | 17               | 78 WOODHAVEN DRIVE  | 15228    | 0193-S-00070  | Contributing     | N/A           | 1930       | 8,018                   | Building      | Domestic         |
| 3686 | 17               | 80 WOODHAVEN DRIVE  | 15228    | 0193-S-00072  | Contributing     | N/A           | 1936       | 8,170                   | Building      | Domestic         |
| 3687 | 17               | 81 WOODHAVEN DRIVE  | 15228    | 0193-S-00098  | Contributing     | N/A           | 1929       | 13,923                  | Building      | Domestic         |
| 3688 | 17               | 84 WOODHAVEN DRIVE  | 15228    | 0193-S-00074  | Contributing     | N/A           | 1930       | 8,698                   | Building      | Domestic         |
| 3689 | 17               | 85 WOODHAVEN DRIVE  | 15228    | 0193-S-00094  | Contributing     | N/A           | 1929       | 13,923                  | Building      | Domestic         |
| 3690 | 17               | 90 WOODHAVEN DRIVE  | 15228    | 0193-S-00076  | Contributing     | N/A           | 1930       | 8,804                   | Building      | Domestic         |
| 3691 | 17               | 91 WOODHAVEN DRIVE  | 15228    | 0193-S-00090  | Contributing     | N/A           | 1929       | 14,875                  | Building      | Domestic         |
| 3692 | 17               | 95 WOODHAVEN DRIVE  | 15228    | 0193-S-00087  | Contributing     | N/A           | 1927       | 15,659                  | Building      | Domestic         |
| 3693 | 17               | 96 WOODHAVEN DRIVE  | 15228    | 0193-S-00079  | Contributing     | N/A           | 1929       | 10,544                  | Building      | Domestic         |
| 3694 | 17               | 100 WOODHAVEN DRIVE | 15228    | 0193-S-00081  | Contributing     | N/A           | 1925       | 9,896                   | Building      | Domestic         |
| 3695 | 17               | 101 WOODHAVEN DRIVE | 15228    | 0252-D-00042  | Contributing     | N/A           | 1930       | 15,371                  | Building      | Domestic         |
| 3696 | 17               | 103 WOODHAVEN DRIVE | 15228    | 0252-D-00039  | Contributing     | N/A           | 1937       | 12,722                  | Building      | Domestic         |
| 3697 | 17               | 106 WOODHAVEN DRIVE | 15228    | 0193-S-00083  | Contributing     | N/A           | 1929       | 9,499                   | Building      | Domestic         |
| 3698 | 17               | 110 WOODHAVEN DRIVE | 15228    | 0252-D-00004  | Contributing     | N/A           | 1943       | 10,081                  | Building      | Domestic         |
| 3699 | 17               | 111 WOODHAVEN DRIVE | 15228    | 0252-D-00036  | Contributing     | N/A           | 1935       | 11,781                  | Building      | Domestic         |
| 3700 | 17               | 114 WOODHAVEN DRIVE | 15228    | 0252-D-00007  | Contributing     | N/A           | 1939       | 10,275                  | Building      | Domestic         |
| 3701 | 17               | 115 WOODHAVEN DRIVE | 15228    | 0252-D-00033  | Contributing     | N/A           | 1927       | 11,590                  | Building      | Domestic         |
| 3702 | 17               | 120 WOODHAVEN DRIVE | 15228    | 0252-D-00010  | Non-contributing | N/A           | 1950       | 10,140                  | Building      | Domestic         |
| 3703 | 17               | 121 WOODHAVEN DRIVE | 15228    | 0252-D-00030  | Contributing     | N/A           | 1929       | 11,779                  | Building      | Domestic         |
| 3704 | 17               | 123 WOODHAVEN DRIVE | 15228    | 0252-D-00027  | Contributing     | N/A           | 1939       | 11,967                  | Building      | Domestic         |
| 3705 | 17               | 126 WOODHAVEN DRIVE | 15228    | 0252-D-00013  | Contributing     | N/A           | 1925       | 10,081                  | Building      | Domestic         |
| 3706 | 17               | 130 WOODHAVEN DRIVE | 15228    | 0252-D-00015  | Contributing     | N/A           | 1936       | 10,298                  | Building      | Domestic         |
| 3707 | 17               | 131 WOODHAVEN DRIVE | 15228    | 0252-D-00024  | Contributing     | N/A           | 1928       | 12,156                  | Building      | Domestic         |
| 3708 | 17               | 135 WOODHAVEN DRIVE | 15228    | 0252-D-00021  | Contributing     | N/A           | 1931       | 12,345                  | Building      | Domestic         |
| 3709 | 17               | 136 WOODHAVEN DRIVE | 15228    | 0252-C-00176  | Contributing     | N/A           | 1929       | 10,540                  | Building      | Domestic         |
| 3710 | 17               | 140 WOODHAVEN DRIVE | 15228    | 0252-C-00179  | Contributing     | N/A           | 1935       | 10,782                  | Building      | Domestic         |
| 3711 | 17               | 141 WOODHAVEN DRIVE | 15228    | 0252-D-00018  | Contributing     | N/A           | 1945       | 12,533                  | Building      | Domestic         |

|      | A                | B                   | C        | D             | E                | F             | G          | H                       | K             | L                |
|------|------------------|---------------------|----------|---------------|------------------|---------------|------------|-------------------------|---------------|------------------|
| 1    | Map Sheet Number | Property Address    | Zip Code | Tax Parcel ID | NRHP Status      | Historic Name | Year Built | Lot Size (Approx. SqFt) | Resource Type | Current Function |
| 3712 | 17               | 145 WOODHAVEN DRIVE | 15228    | 0252-C-00244  | Contributing     | N/A           | 1930       | 12,359                  | Building      | Domestic         |
| 3713 | 17               | 146 WOODHAVEN DRIVE | 15228    | 0252-C-00182  | Contributing     | N/A           | 1930       | 12,476                  | Building      | Domestic         |
| 3714 | 17               | 150 WOODHAVEN DRIVE | 15228    | 0252-C-00186  | Contributing     | N/A           | 1925       | 13,921                  | Building      | Domestic         |
| 3715 | 17               | 151 WOODHAVEN DRIVE | 15228    | 0252-C-00241  | Non-contributing | N/A           | 1957       | 11,576                  | Building      | Domestic         |
| 3716 | 17               | 154 WOODHAVEN DRIVE | 15228    | 0252-C-00190  | Contributing     | N/A           | 1920       | 15,726                  | Building      | Domestic         |
| 3717 | 17               | 155 WOODHAVEN DRIVE | 15228    | 0252-C-00238  | Contributing     | N/A           | 1941       | 11,559                  | Building      | Domestic         |
| 3718 | 17               | 158 WOODHAVEN DRIVE | 15228    | 0252-C-00194  | Contributing     | N/A           | 1941       | 17,928                  | Building      | Domestic         |
| 3719 | 17               | 160 WOODHAVEN DRIVE | 15228    | 0252-C-00198  | Contributing     | N/A           | 1942       | 16,480                  | Building      | Domestic         |
| 3720 | 17               | 161 WOODHAVEN DRIVE | 15228    | 0252-C-00235  | Contributing     | N/A           | 1941       | 11,800                  | Building      | Domestic         |
| 3721 | 17               | 166 WOODHAVEN DRIVE | 15228    | 0252-C-00202  | Contributing     | N/A           | 1930       | 14,990                  | Building      | Domestic         |
| 3722 | 17               | 170 WOODHAVEN DRIVE | 15228    | 0252-C-00205  | Non-contributing | N/A           | 1949       | 13,821                  | Building      | Domestic         |
| 3723 | 17               | 171 WOODHAVEN DRIVE | 15228    | 0252-C-00232  | Contributing     | N/A           | 1941       | 11,817                  | Building      | Domestic         |
| 3724 | 17               | 173 WOODHAVEN DRIVE | 15228    | 0252-C-00229  | Contributing     | N/A           | 1925       | 11,634                  | Building      | Domestic         |
| 3725 | 17               | 176 WOODHAVEN DRIVE | 15228    | 0252-C-00208  | Contributing     | N/A           | 1925       | 11,997                  | Building      | Domestic         |
| 3726 | 17               | 180 WOODHAVEN DRIVE | 15228    | 0252-C-00211  | Contributing     | N/A           | 1929       | 11,946                  | Building      | Domestic         |
| 3727 | 17               | 181 WOODHAVEN DRIVE | 15228    | 0252-C-00226  | Contributing     | N/A           | 1928       | 11,976                  | Building      | Domestic         |
| 3728 | 17               | 185 WOODHAVEN DRIVE | 15228    | 0252-C-00223  | Contributing     | N/A           | 1936       | 11,351                  | Building      | Domestic         |
| 3729 | 17               | 186 WOODHAVEN DRIVE | 15228    | 0252-C-00214  | Contributing     | N/A           | 1941       | 11,894                  | Building      | Domestic         |
| 3730 | 17               | 190 WOODHAVEN DRIVE | 15228    | 0252-C-00217  | Contributing     | N/A           | 1939       | 11,843                  | Building      | Domestic         |
| 3731 | 17               | 191 WOODHAVEN DRIVE | 15228    | 0252-C-00220  | Contributing     | N/A           | 1936       | 10,727                  | Building      | Domestic         |
| 3732 | 17               | 194 WOODHAVEN DRIVE | 15228    | 0252-G-00190  | Non-contributing | N/A           | 1956       | 11,793                  | Building      | Domestic         |
| 3733 | 17               | 195 WOODHAVEN DRIVE | 15228    | 0252-G-00195  | Non-contributing | N/A           | 1955       | 10,102                  | Building      | Domestic         |
| 3734 | 17               | 197 WOODHAVEN DRIVE | 15228    | 0252-G-00197  | Contributing     | N/A           | 1937       | 9,800                   | Building      | Domestic         |
| 3735 | 17               | 198 WOODHAVEN DRIVE | 15228    | 0252-G-00187  | Non-contributing | N/A           | 1962       | 10,295                  | Building      | Domestic         |
| 3736 | 17               | 201 WOODHAVEN DRIVE | 15228    | 0252-G-00199  | Contributing     | N/A           | 1940       | 9,765                   | Building      | Domestic         |
| 3737 | 17               | 202 WOODHAVEN DRIVE | 15228    | 0252-G-00184  | Non-contributing | N/A           | 1961       | 9,124                   | Building      | Domestic         |
| 3738 | 17               | 205 WOODHAVEN DRIVE | 15228    | 0252-G-00201  | Non-contributing | N/A           | 1930       | 9,434                   | Building      | Domestic         |
| 3739 | 17               | 210 WOODHAVEN DRIVE | 15228    | 0252-G-00181  | Non-contributing | N/A           | 1950       | 10,079                  | Building      | Domestic         |
| 3740 | 17               | 211 WOODHAVEN DRIVE | 15228    | 0252-G-00203  | Contributing     | N/A           | 1931       | 9,317                   | Building      | Domestic         |
| 3741 | 17               | 215 WOODHAVEN DRIVE | 15228    | 0252-G-00205  | Contributing     | N/A           | 1937       | 7,523                   | Building      | Domestic         |
| 3742 | 17               | 216 WOODHAVEN DRIVE | 15228    | 0252-G-00176  | Contributing     | N/A           | 1933       | 13,853                  | Building      | Domestic         |
| 3743 | 17               | 220 WOODHAVEN DRIVE | 15228    | 0252-G-00171  | Non-contributing | N/A           | 1950       | 14,096                  | Building      | Domestic         |
| 3744 | 17               | 221 WOODHAVEN DRIVE | 15228    | 0252-G-00207  | Contributing     | N/A           | 1930       | 7,424                   | Building      | Domestic         |
| 3745 | 17               | 230 WOODHAVEN DRIVE | 15228    | 0252-G-00166  | Contributing     | N/A           | 1929       | 21,618                  | Building      | Domestic         |
| 3746 | 17               | 230 WOODHAVEN DRIVE | 15228    | 0252-G-00170  | Contributing     | N/A           | 1925       | 2,572                   | Building      | Domestic         |
| 3747 | 17               | 231 WOODHAVEN DRIVE | 15228    | 0252-G-00209  | Contributing     | N/A           | 1940       | 7,270                   | Building      | Domestic         |
| 3748 | 17               | 235 WOODHAVEN DRIVE | 15228    | 0252-G-00212  | Contributing     | N/A           | 1938       | 7,420                   | Building      | Domestic         |



|      | A                | B                      | C        | D             | E                | F             | G          | H                       | K             | L                |
|------|------------------|------------------------|----------|---------------|------------------|---------------|------------|-------------------------|---------------|------------------|
| 1    | Map Sheet Number | Property Address       | Zip Code | Tax Parcel ID | NRHP Status      | Historic Name | Year Built | Lot Size (Approx. SqFt) | Resource Type | Current Function |
| 3749 | 18               | 30 HOODRIDGE DRIVE     | 15228    | 0251-F-00026  | Contributing     | N/A           | 1931       | 25,272                  | Building      | Domestic         |
| 3750 | 18               | 34 HOODRIDGE DRIVE     | 15228    | 0251-F-00032  | Contributing     | N/A           | 1930       | 14,707                  | Building      | Domestic         |
| 3751 | 18               | 38 HOODRIDGE DRIVE     | 15228    | 0251-F-00036  | Contributing     | N/A           | 1930       | 22,528                  | Building      | Domestic         |
| 3752 | 18               | 39 HOODRIDGE DRIVE     | 15228    | 0251-F-00236  | Contributing     | N/A           | 1935       | 31,275                  | Building      | Domestic         |
| 3753 | 18               | 43 HOODRIDGE DRIVE     | 15228    | 0251-F-00228  | Contributing     | N/A           | 1930       | 15,107                  | Building      | Domestic         |
| 3754 | 18               | 45 HOODRIDGE DRIVE     | 15228    | 0251-F-00254  | Contributing     | N/A           | 1935       | 25,727                  | Building      | Domestic         |
| 3755 | 18               | 46 HOODRIDGE DRIVE     | 15228    | 0251-F-00042  | Contributing     | N/A           | 1931       | 21,658                  | Building      | Domestic         |
| 3756 | 18               | 53 HOODRIDGE DRIVE     | 15228    | 0251-F-00224  | Contributing     | N/A           | 1935       | 13,500                  | Building      | Domestic         |
| 3757 | 18               | 54 HOODRIDGE DRIVE     | 15228    | 0251-F-00048  | Contributing     | N/A           | 1930       | 21,758                  | Building      | Domestic         |
| 3758 | 18               | 55 HOODRIDGE DRIVE     | 15228    | 0251-F-00220  | Contributing     | N/A           | 1930       | 13,500                  | Building      | Domestic         |
| 3759 | 18               | 58 HOODRIDGE DRIVE     | 15228    | 0251-F-00054  | Contributing     | N/A           | 1932       | 21,792                  | Building      | Domestic         |
| 3760 | 18               | 61 HOODRIDGE DRIVE     | 15228    | 0251-F-00216  | Non-contributing | N/A           | 1950       | 13,500                  | Building      | Domestic         |
| 3761 | 18               | 62 HOODRIDGE DRIVE     | 15228    | 0251-F-00060  | Contributing     | N/A           | 1936       | 14,652                  | Building      | Domestic         |
| 3762 | 18               | 70 HOODRIDGE DRIVE     | 15228    | 0251-F-00178  | Contributing     | N/A           | 1935       | 22,219                  | Building      | Domestic         |
| 3763 | 18               | 71 HOODRIDGE DRIVE     | 15228    | 0251-F-00208  | Contributing     | N/A           | 1925       | 8,493                   | Building      | Domestic         |
| 3764 | 18               | S - 71 HOODRIDGE DRIVE | 15228    | 0251-F-00210  | Contributing     | N/A           | N/A        | N/A                     | Site          | Landscape        |
| 3765 | 18               | 77 HOODRIDGE DRIVE     | 15228    | 0251-F-00206  | Contributing     | N/A           | 1930       | 15,362                  | Building      | Domestic         |
| 3766 | 18               | 78 HOODRIDGE DRIVE     | 15228    | 0251-F-00184  | Contributing     | N/A           | 1932       | 24,495                  | Building      | Domestic         |
| 3767 | 18               | 82 HOODRIDGE DRIVE     | 15228    | 0251-F-00190  | Contributing     | N/A           | 1938       | 19,846                  | Building      | Domestic         |
| 3768 | 18               | 83 HOODRIDGE DRIVE     | 15228    | 0251-B-00066  | Contributing     | N/A           | 1932       | 13,340                  | Building      | Domestic         |
| 3769 | 18               | 86 HOODRIDGE DRIVE     | 15228    | 0251-F-00194  | Contributing     | N/A           | 1930       | 22,862                  | Building      | Domestic         |
| 3770 | 18               | 87 HOODRIDGE DRIVE     | 15228    | 0251-B-00064  | Contributing     | N/A           | 1935       | 8,700                   | Building      | Domestic         |
| 3771 | 18               | 90 HOODRIDGE DRIVE     | 15228    | 0251-F-00198  | Contributing     | N/A           | 1932       | 27,321                  | Building      | Domestic         |
| 3772 | 18               | 93 HOODRIDGE DRIVE     | 15228    | 0251-B-00061  | Contributing     | N/A           | 1933       | 19,518                  | Building      | Domestic         |
| 3773 | 18               | 101 HOODRIDGE DRIVE    | 15228    | 0251-B-00056  | Contributing     | N/A           | 1930       | 11,841                  | Building      | Domestic         |
| 3774 | 18               | 103 HOODRIDGE DRIVE    | 15228    | 0251-B-00053  | Contributing     | N/A           | 1932       | 9,470                   | Building      | Domestic         |
| 3775 | 18               | 107 HOODRIDGE DRIVE    | 15228    | 0251-B-00050  | Contributing     | N/A           | 1935       | 10,047                  | Building      | Domestic         |
| 3776 | 18               | 111 HOODRIDGE DRIVE    | 15228    | 0251-B-00047  | Contributing     | N/A           | 1935       | 15,933                  | Building      | Domestic         |
| 3777 | 18               | 27 HOODRIDGE LANE      | 15228    | 0251-F-00250  | Non-contributing | N/A           | 1935       | 27,863                  | Building      | Domestic         |
| 3778 | 18               | 45 HOODRIDGE LANE      | 15228    | 0251-F-00254  | Contributing     | N/A           | ca. 1935   | 27,863                  | Building      | Domestic         |
| 3779 | 18               | 63 HOODRIDGE LANE      | 15228    | 0251-F-00258  | Contributing     | N/A           | ca. 1935   | 27,863                  | Building      | Domestic         |
| 3780 | 18               | 65 HOODRIDGE LANE      | 15228    | 0251-F-00212  | Contributing     | N/A           | ca. 1935   | 27,863                  | Building      | Domestic         |
| 3781 | 18               | 25 LONGUEVUE DRIVE     | 15228    | 0193-S-00157  | Non-contributing | N/A           | 1949       | 12,432                  | Building      | Domestic         |
| 3782 | 18               | 31 LONGUEVUE DRIVE     | 15228    | 0193-S-00154  | Contributing     | N/A           | 1938       | 12,849                  | Building      | Domestic         |
| 3783 | 18               | 40 LONGUEVUE DRIVE     | 15228    | 0193-S-00132  | Contributing     | N/A           | 1939       | 11,414                  | Building      | Domestic         |
| 3784 | 18               | 41 LONGUEVUE DRIVE     | 15228    | 0193-S-00151  | Contributing     | N/A           | 1929       | 12,784                  | Building      | Domestic         |

|      | A                | B                        | C        | D             | E                | F             | G          | H                       | K             | L                |
|------|------------------|--------------------------|----------|---------------|------------------|---------------|------------|-------------------------|---------------|------------------|
| 1    | Map Sheet Number | Property Address         | Zip Code | Tax Parcel ID | NRHP Status      | Historic Name | Year Built | Lot Size (Approx. SqFt) | Resource Type | Current Function |
| 3785 | 18               | 44 LONGUEVUE DRIVE       | 15228    | 0193-S-00136  | Contributing     | N/A           | 1925       | 13,924                  | Building      | Domestic         |
| 3786 | 18               | 45 LONGUEVUE DRIVE       | 15228    | 0193-S-00148  | Contributing     | N/A           | 1925       | 11,984                  | Building      | Domestic         |
| 3787 | 18               | 50 LONGUEVUE DRIVE       | 15228    | 0193-S-00140  | Contributing     | N/A           | 1928       | 13,924                  | Building      | Domestic         |
| 3788 | 18               | 51 LONGUEVUE DRIVE       | 15228    | 0252-D-00168  | Contributing     | N/A           | 1929       | 11,958                  | Building      | Domestic         |
| 3789 | 18               | 56 LONGUEVUE DRIVE       | 15228    | 0193-S-00143  | Contributing     | N/A           | 1942       | 13,924                  | Building      | Domestic         |
| 3790 | 18               | 57 LONGUEVUE DRIVE       | 15228    | 0252-D-00165  | Contributing     | N/A           | 1925       | 11,931                  | Building      | Domestic         |
| 3791 | 18               | 61 LONGUEVUE DRIVE       | 15228    | 0252-D-00162  | Contributing     | N/A           | 1937       | 11,905                  | Building      | Domestic         |
| 3792 | 18               | 65 LONGUEVUE DRIVE       | 15228    | 0252-D-00159  | Contributing     | N/A           | 1930       | 12,528                  | Building      | Domestic         |
| 3793 | 18               | 71 LONGUEVUE DRIVE       | 15228    | 0252-D-00156  | Contributing     | N/A           | 1935       | 13,142                  | Building      | Domestic         |
| 3794 | 18               | 77 LONGUEVUE DRIVE       | 15228    | 0252-D-00153  | Contributing     | N/A           | 1940       | 13,866                  | Building      | Domestic         |
| 3795 | 18               | 105 MOHAWK DRIVE         | 15228    | 0252-H-00231  | Contributing     | N/A           | 1940       | 11,197                  | Building      | Domestic         |
| 3796 | 18               | 107 MOHAWK DRIVE         | 15228    | 0252-H-00228  | Non-contributing | N/A           | 1955       | 10,910                  | Building      | Domestic         |
| 3797 | 18               | 111 MOHAWK DRIVE         | 15228    | 0252-H-00226  | Non-contributing | N/A           | 1955       | 7,500                   | Building      | Domestic         |
| 3798 | 18               | 115 MOHAWK DRIVE         | 15228    | 0252-H-00224  | Non-contributing | N/A           | 1950       | 7,500                   | Building      | Domestic         |
| 3799 | 18               | 119 MOHAWK DRIVE         | 15228    | 0252-H-00222  | Non-contributing | N/A           | 1949       | 7,500                   | Building      | Domestic         |
| 3800 | 18               | 5 MT. LEBANON BOULEVARD  | 15228    | 0251-A-00238  | Non-contributing | N/A           | 1956       | 9,735                   | Building      | Domestic         |
| 3801 | 18               | 10 MT. LEBANON BOULEVARD | 15228    | 0251-A-00024  | Contributing     | N/A           | 1932       | 9,544                   | Building      | Domestic         |
| 3802 | 18               | 11 MT. LEBANON BOULEVARD | 15228    | 0251-A-00242  | Contributing     | N/A           | 1920       | 8,840                   | Building      | Domestic         |
| 3803 | 18               | 12 MT. LEBANON BOULEVARD | 15228    | 0251-A-00020  | Contributing     | N/A           | 1925       | 16,145                  | Building      | Domestic         |
| 3804 | 18               | 15 MT. LEBANON BOULEVARD | 15228    | 0251-A-00246  | Contributing     | N/A           | 1932       | 9,262                   | Building      | Domestic         |
| 3805 | 18               | 16 MT. LEBANON BOULEVARD | 15228    | 0251-A-00014  | Contributing     | N/A           | 1929       | 19,483                  | Building      | Domestic         |
| 3806 | 18               | 21 MT. LEBANON BOULEVARD | 15228    | 0251-A-00250  | Contributing     | N/A           | 1932       | 9,250                   | Building      | Domestic         |
| 3807 | 18               | 26 MT. LEBANON BOULEVARD | 15228    | 0251-A-00006  | Contributing     | N/A           | 1931       | 15,013                  | Building      | Domestic         |
| 3808 | 18               | 27 MT. LEBANON BOULEVARD | 15228    | 0251-A-00254  | Contributing     | N/A           | 1932       | 9,546                   | Building      | Domestic         |
| 3809 | 18               | 31 MT. LEBANON BOULEVARD | 15228    | 0251-A-00258  | Contributing     | N/A           | 1932       | 9,809                   | Building      | Domestic         |
| 3810 | 18               | 37 MT. LEBANON BOULEVARD | 15228    | 0251-A-00262  | Contributing     | N/A           | 1932       | 9,921                   | Building      | Domestic         |

|      | A                | B                        | C        | D             | E                | F             | G          | H                       | K             | L                |
|------|------------------|--------------------------|----------|---------------|------------------|---------------|------------|-------------------------|---------------|------------------|
| 1    | Map Sheet Number | Property Address         | Zip Code | Tax Parcel ID | NRHP Status      | Historic Name | Year Built | Lot Size (Approx. SqFt) | Resource Type | Current Function |
| 3811 | 18               | 43 MT. LEBANON BOULEVARD | 15228    | 0251-B-00246  | Contributing     | N/A           | 1930       | 9,845                   | Building      | Domestic         |
| 3812 | 18               | 47 MT. LEBANON BOULEVARD | 15228    | 0251-B-00243  | Contributing     | N/A           | 1940       | 9,531                   | Building      | Domestic         |
| 3813 | 18               | 53 MT. LEBANON BOULEVARD | 15228    | 0251-B-00240  | Contributing     | N/A           | 1927       | 10,091                  | Building      | Domestic         |
| 3814 | 18               | 55 MT. LEBANON BOULEVARD | 15228    | 0251-B-00237  | Contributing     | N/A           | 1926       | 9,325                   | Building      | Domestic         |
| 3815 | 18               | 60 MT. LEBANON BOULEVARD | 15228    | 0251-B-00185  | Contributing     | N/A           | 1934       | 8,099                   | Building      | Domestic         |
| 3816 | 18               | 63 MT. LEBANON BOULEVARD | 15228    | 0251-B-00234  | Contributing     | N/A           | 1933       | 9,581                   | Building      | Domestic         |
| 3817 | 18               | 64 MT. LEBANON BOULEVARD | 15228    | 0251-B-00188  | Contributing     | N/A           | 1930       | 12,351                  | Building      | Domestic         |
| 3818 | 18               | 68 MT. LEBANON BOULEVARD | 15228    | 0251-B-00191  | Contributing     | N/A           | 1936       | 12,480                  | Building      | Domestic         |
| 3819 | 18               | 69 MT. LEBANON BOULEVARD | 15228    | 0251-B-00231  | Non-contributing | N/A           | 1958       | 9,435                   | Building      | Domestic         |
| 3820 | 18               | 72 MT. LEBANON BOULEVARD | 15228    | 0251-B-00194  | Contributing     | N/A           | 1931       | 11,889                  | Building      | Domestic         |
| 3821 | 18               | 73 MT. LEBANON BOULEVARD | 15228    | 0251-B-00228  | Non-contributing | N/A           | 1952       | 9,707                   | Building      | Domestic         |
| 3822 | 18               | 76 MT. LEBANON BOULEVARD | 15228    | 0251-B-00197  | Contributing     | N/A           | 1937       | 10,121                  | Building      | Domestic         |
| 3823 | 18               | 79 MT. LEBANON BOULEVARD | 15228    | 0251-B-00225  | Non-contributing | N/A           | 1950       | 10,750                  | Building      | Domestic         |
| 3824 | 18               | 80 MT. LEBANON BOULEVARD | 15228    | 0251-B-00200  | Contributing     | N/A           | 1939       | 10,132                  | Building      | Domestic         |
| 3825 | 18               | 84 MT. LEBANON BOULEVARD | 15228    | 0251-B-00203  | Non-contributing | N/A           | 1950       | 10,445                  | Building      | Domestic         |
| 3826 | 18               | 90 MT. LEBANON BOULEVARD | 15228    | 0251-B-00206  | Contributing     | N/A           | 1934       | 7,643                   | Building      | Domestic         |
| 3827 | 18               | 1 NAKOMA DRIVE           | 15228    | 0252-H-00220  | Non-contributing | N/A           | 1949       | 8,866                   | Building      | Domestic         |
| 3828 | 18               | 39 ORDALE BOULEVARD      | 15228    | 0251-A-00066  | Contributing     | N/A           | 1929       | 9,224                   | Building      | Domestic         |
| 3829 | 18               | 41 ORDALE BOULEVARD      | 15228    | 0251-A-00068  | Contributing     | N/A           | 1929       | 9,224                   | Building      | Domestic         |
| 3830 | 18               | 45 ORDALE BOULEVARD      | 15228    | 0251-E-00112  | Contributing     | N/A           | 1929       | 10,237                  | Building      | Domestic         |
| 3831 | 18               | 46 ORDALE BOULEVARD      | 15228    | 0251-E-00027  | Contributing     | N/A           | 1940       | 10,250                  | Building      | Domestic         |



|      | A                | B                    | C        | D             | E                | F             | G          | H                       | K             | L                |
|------|------------------|----------------------|----------|---------------|------------------|---------------|------------|-------------------------|---------------|------------------|
| 1    | Map Sheet Number | Property Address     | Zip Code | Tax Parcel ID | NRHP Status      | Historic Name | Year Built | Lot Size (Approx. SqFt) | Resource Type | Current Function |
| 3832 | 18               | 49 ORDALE BOULEVARD  | 15228    | 0251-E-00108  | Contributing     | N/A           | 1934       | 16,701                  | Building      | Domestic         |
| 3833 | 18               | 50 ORDALE BOULEVARD  | 15228    | 0251-E-00030  | Contributing     | N/A           | 1933       | 10,250                  | Building      | Domestic         |
| 3834 | 18               | 55 ORDALE BOULEVARD  | 15228    | 0251-E-00104  | Contributing     | N/A           | 1938       | 19,757                  | Building      | Domestic         |
| 3835 | 18               | 59 ORDALE BOULEVARD  | 15228    | 0251-E-00100  | Contributing     | N/A           | 1932       | 17,340                  | Building      | Domestic         |
| 3836 | 18               | 60 ORDALE BOULEVARD  | 15228    | 0251-E-00033  | Contributing     | N/A           | 1926       | 10,250                  | Building      | Domestic         |
| 3837 | 18               | 64 ORDALE BOULEVARD  | 15228    | 0251-E-00038  | Contributing     | N/A           | 1928       | 10,250                  | Building      | Domestic         |
| 3838 | 18               | 65 ORDALE BOULEVARD  | 15228    | 0251-E-00094  | Contributing     | N/A           | 1936       | 16,372                  | Building      | Domestic         |
| 3839 | 18               | 69 ORDALE BOULEVARD  | 15228    | 0251-E-00091  | Non-contributing | N/A           | 1964       | 14,979                  | Building      | Domestic         |
| 3840 | 18               | 75 ORDALE BOULEVARD  | 15228    | 0251-E-00088  | Contributing     | N/A           | 1937       | 13,852                  | Building      | Domestic         |
| 3841 | 18               | 79 ORDALE BOULEVARD  | 15228    | 0251-E-00085  | Contributing     | N/A           | 1940       | 12,862                  | Building      | Domestic         |
| 3842 | 18               | 80 ORDALE BOULEVARD  | 15228    | 0251-E-00042  | Non-contributing | N/A           | 1952       | 13,376                  | Building      | Domestic         |
| 3843 | 18               | 90 ORDALE BOULEVARD  | 15228    | 0251-E-00046  | Non-contributing | N/A           | 1951       | 12,388                  | Building      | Domestic         |
| 3844 | 18               | 94 ORDALE BOULEVARD  | 15228    | 0251-E-00048  | Contributing     | N/A           | 1940       | 8,884                   | Building      | Domestic         |
| 3845 | 18               | 100 ORDALE BOULEVARD | 15228    | 0251-E-00050  | Contributing     | N/A           | 1936       | 10,435                  | Building      | Domestic         |
| 3846 | 18               | 10 ROCKLYNN PLACE    | 15228    | 0192-N-00062  | Contributing     | N/A           | 1929       | 13,351                  | Building      | Domestic         |
| 3847 | 18               | 16 ROCKLYNN PLACE    | 15228    | 0192-N-00066  | Contributing     | N/A           | 1929       | 10,465                  | Building      | Domestic         |
| 3848 | 18               | 28 ROCKLYNN PLACE    | 15228    | 0192-N-00070  | Contributing     | N/A           | 1930       | 10,831                  | Building      | Domestic         |
| 3849 | 18               | 30 ROCKLYNN PLACE    | 15228    | 0192-N-00074  | Contributing     | N/A           | 1929       | 10,784                  | Building      | Domestic         |
| 3850 | 18               | 36 ROCKLYNN PLACE    | 15228    | 0192-N-00078  | Contributing     | N/A           | 1930       | 11,219                  | Building      | Domestic         |
| 3851 | 18               | 42 ROCKLYNN PLACE    | 15228    | 0192-N-00082  | Non-contributing | N/A           | 1930       | 9,662                   | Building      | Domestic         |
| 3852 | 18               | 46 ROCKLYNN PLACE    | 15228    | 0192-N-00085  | Contributing     | N/A           | 1929       | 9,769                   | Building      | Domestic         |
| 3853 | 18               | 52 ROCKLYNN PLACE    | 15228    | 0192-N-00088  | Contributing     | N/A           | 1930       | 9,573                   | Building      | Domestic         |
| 3854 | 18               | 56 ROCKLYNN PLACE    | 15228    | 0192-N-00091  | Contributing     | N/A           | 1928       | 9,699                   | Building      | Domestic         |
| 3855 | 18               | 60 ROCKLYNN PLACE    | 15228    | 0192-N-00094  | Non-contributing | N/A           | 1948       | 8,421                   | Building      | Domestic         |
| 3856 | 18               | 66 ROCKLYNN PLACE    | 15228    | 0192-P-00104  | Contributing     | N/A           | 1936       | 9,520                   | Building      | Domestic         |
| 3857 | 18               | 72 ROCKLYNN PLACE    | 15228    | 0251-B-00254  | Contributing     | N/A           | 1944       | 9,500                   | Building      | Domestic         |
| 3858 | 18               | 76 ROCKLYNN PLACE    | 15228    | 0251-B-00253  | Non-contributing | N/A           | 1978       | 9,692                   | Building      | Domestic         |
| 3859 | 18               | 16 ROYCROFT AVENUE   | 15228    | 0251-B-00073  | Contributing     | N/A           | 1928       | 10,469                  | Building      | Domestic         |
| 3860 | 18               | 20 ROYCROFT AVENUE   | 15228    | 0251-B-00075  | Contributing     | N/A           | 1927       | 10,470                  | Building      | Domestic         |
| 3861 | 18               | 24 ROYCROFT AVENUE   | 15228    | 0251-B-00077  | Contributing     | N/A           | 1928       | 10,470                  | Building      | Domestic         |
| 3862 | 18               | 25 ROYCROFT AVENUE   | 15228    | 0251-B-00180  | Contributing     | N/A           | 1931       | 23,686                  | Building      | Domestic         |
| 3863 | 18               | 30 ROYCROFT AVENUE   | 15228    | 0251-B-00080  | Contributing     | N/A           | 1930       | 21,651                  | Building      | Domestic         |
| 3864 | 18               | 45 ROYCROFT AVENUE   | 15228    | 0251-B-00175  | Contributing     | N/A           | 1929       | 8,277                   | Building      | Domestic         |
| 3865 | 18               | 49 ROYCROFT AVENUE   | 15228    | 0251-B-00172  | Contributing     | N/A           | 1928       | 7,458                   | Building      | Domestic         |
| 3866 | 18               | 51 ROYCROFT AVENUE   | 15228    | 0251-B-00169  | Contributing     | N/A           | 1931       | 6,452                   | Building      | Domestic         |
| 3867 | 18               | 54 ROYCROFT AVENUE   | 15228    | 0251-B-00089  | Contributing     | N/A           | 1938       | 38,777                  | Building      | Domestic         |

|      | A                | B                   | C        | D             | E                | F             | G          | H                       | K             | L                |
|------|------------------|---------------------|----------|---------------|------------------|---------------|------------|-------------------------|---------------|------------------|
| 1    | Map Sheet Number | Property Address    | Zip Code | Tax Parcel ID | NRHP Status      | Historic Name | Year Built | Lot Size (Approx. SqFt) | Resource Type | Current Function |
| 3868 | 18               | 55 ROYCROFT AVENUE  | 15228    | 0251-B-00166  | Contributing     | N/A           | 1927       | 7,165                   | Building      | Domestic         |
| 3869 | 18               | 56 ROYCROFT AVENUE  | 15228    | 0251-B-00096  | Contributing     | N/A           | 1931       | 14,848                  | Building      | Domestic         |
| 3870 | 18               | 57 ROYCROFT AVENUE  | 15228    | 0251-B-00163  | Non-contributing | N/A           | 1948       | 8,871                   | Building      | Domestic         |
| 3871 | 18               | 60 ROYCROFT AVENUE  | 15228    | 0251-B-00099  | Contributing     | N/A           | 1930       | 14,555                  | Building      | Domestic         |
| 3872 | 18               | 61 ROYCROFT AVENUE  | 15228    | 0251-B-00160  | Contributing     | N/A           | 1932       | 8,800                   | Building      | Domestic         |
| 3873 | 18               | 65 ROYCROFT AVENUE  | 15228    | 0251-B-00157  | Contributing     | N/A           | 1927       | 9,445                   | Building      | Domestic         |
| 3874 | 18               | 66 ROYCROFT AVENUE  | 15228    | 0251-B-00102  | Contributing     | N/A           | 1931       | 13,338                  | Building      | Domestic         |
| 3875 | 18               | 68 ROYCROFT AVENUE  | 15228    | 0251-B-00105  | Contributing     | N/A           | 1930       | 9,674                   | Building      | Domestic         |
| 3876 | 18               | 69 ROYCROFT AVENUE  | 15228    | 0251-B-00154  | Contributing     | N/A           | 1942       | 10,230                  | Building      | Domestic         |
| 3877 | 18               | 72 ROYCROFT AVENUE  | 15228    | 0251-B-00108  | Contributing     | N/A           | 1929       | 9,732                   | Building      | Domestic         |
| 3878 | 18               | 73 ROYCROFT AVENUE  | 15228    | 0251-B-00151  | Non-contributing | N/A           | 1950       | 12,205                  | Building      | Domestic         |
| 3879 | 18               | 76 ROYCROFT AVENUE  | 15228    | 0251-B-00111  | Contributing     | N/A           | 1929       | 9,944                   | Building      | Domestic         |
| 3880 | 18               | 77 ROYCROFT AVENUE  | 15228    | 0251-B-00148  | Contributing     | N/A           | 1928       | 12,103                  | Building      | Domestic         |
| 3881 | 18               | 80 ROYCROFT AVENUE  | 15228    | 0251-B-00114  | Contributing     | N/A           | 1929       | 9,084                   | Building      | Domestic         |
| 3882 | 18               | 81 ROYCROFT AVENUE  | 15228    | 0251-B-00145  | Contributing     | N/A           | 1938       | 11,700                  | Building      | Domestic         |
| 3883 | 18               | 84 ROYCROFT AVENUE  | 15228    | 0251-B-00117  | Non-contributing | N/A           | 1950       | 8,294                   | Building      | Domestic         |
| 3884 | 18               | 85 ROYCROFT AVENUE  | 15228    | 0251-B-00142  | Contributing     | N/A           | 1938       | 11,666                  | Building      | Domestic         |
| 3885 | 18               | 88 ROYCROFT AVENUE  | 15228    | 0251-B-00120  | Contributing     | N/A           | 1932       | 9,559                   | Building      | Domestic         |
| 3886 | 18               | 89 ROYCROFT AVENUE  | 15228    | 0251-B-00139  | Contributing     | N/A           | 1929       | 10,510                  | Building      | Domestic         |
| 3887 | 18               | 93 ROYCROFT AVENUE  | 15228    | 0251-B-00136  | Contributing     | N/A           | 1930       | 8,645                   | Building      | Domestic         |
| 3888 | 18               | 97 ROYCROFT AVENUE  | 15228    | 0192-P-00025  | Contributing     | N/A           | 1940       | 10,097                  | Building      | Domestic         |
| 3889 | 18               | 101 ROYCROFT AVENUE | 15228    | 0192-P-00022  | Contributing     | N/A           | 1928       | 10,672                  | Building      | Domestic         |
| 3890 | 18               | 1 SPALDING CIRCLE   | 15228    | 0193-S-00126  | Contributing     | N/A           | 1930       | 10,354                  | Building      | Domestic         |
| 3891 | 18               | 21 SPALDING CIRCLE  | 15228    | 0193-S-00122  | Contributing     | N/A           | 1935       | 10,372                  | Building      | Domestic         |
| 3892 | 18               | 31 SPALDING CIRCLE  | 15228    | 0193-S-00118  | Contributing     | N/A           | 1935       | 13,035                  | Building      | Domestic         |
| 3893 | 18               | 41 SPALDING CIRCLE  | 15228    | 0193-S-00114  | Non-contributing | N/A           | 1933       | 16,183                  | Building      | Domestic         |
| 3894 | 18               | 16 ST. CLAIR DRIVE  | 15228    | 0251-A-00206  | Non-contributing | N/A           | 1976       | 13,242                  | Building      | Domestic         |
| 3895 | 18               | 17 ST. CLAIR DRIVE  | 15228    | 0251-A-00160  | Contributing     | N/A           | 1933       | 15,674                  | Building      | Domestic         |
| 3896 | 18               | 20 ST. CLAIR DRIVE  | 15228    | 0251-A-00198  | Non-contributing | N/A           | 1949       | 8,444                   | Building      | Domestic         |
| 3897 | 18               | 25 ST. CLAIR DRIVE  | 15228    | 0251-A-00164  | Contributing     | N/A           | 1934       | 17,342                  | Building      | Domestic         |
| 3898 | 18               | 26 ST. CLAIR DRIVE  | 15228    | 0251-A-00195  | Non-contributing | N/A           | 1951       | 16,938                  | Building      | Domestic         |
| 3899 | 18               | 29 ST. CLAIR DRIVE  | 15228    | 0251-A-00168  | Contributing     | N/A           | 1929       | 12,506                  | Building      | Domestic         |
| 3900 | 18               | 33 ST. CLAIR DRIVE  | 15228    | 0251-A-00171  | Contributing     | N/A           | 1935       | 10,134                  | Building      | Domestic         |
| 3901 | 18               | 36 ST. CLAIR DRIVE  | 15228    | 0251-A-00191  | Contributing     | N/A           | 1932       | 17,598                  | Building      | Domestic         |
| 3902 | 18               | 37 ST. CLAIR DRIVE  | 15228    | 0251-A-00174  | Contributing     | N/A           | 1929       | 14,599                  | Building      | Domestic         |
| 3903 | 18               | 39 ST. CLAIR DRIVE  | 15228    | 0251-A-00177  | Contributing     | N/A           | 1926       | 19,642                  | Building      | Domestic         |
| 3904 | 18               | 40 ST. CLAIR DRIVE  | 15228    | 0251-A-00186  | Contributing     | N/A           | 1930       | 14,372                  | Building      | Domestic         |

|      | A                      | B                     | C           | D             | E            | F             | G             | H                             | K                | L                   |
|------|------------------------|-----------------------|-------------|---------------|--------------|---------------|---------------|-------------------------------|------------------|---------------------|
| 1    | Map<br>Sheet<br>Number | Property Address      | Zip<br>Code | Tax Parcel ID | NRHP Status  | Historic Name | Year<br>Built | Lot Size<br>(Approx.<br>SqFt) | Resource<br>Type | Current<br>Function |
| 3905 | 18                     | 42 ST. CLAIR DRIVE    | 15228       | 0251-A-00183  | Contributing | N/A           | 1929          | 20,528                        | Building         | Domestic            |
| 3906 | 18                     | 4 STANDISH BOULEVARD  | 15228       | 0251-A-00058  | Contributing | N/A           | 1929          | 9,243                         | Building         | Domestic            |
| 3907 | 18                     | 5 STANDISH BOULEVARD  | 15228       | 0251-A-00062  | Contributing | N/A           | 1926          | 9,227                         | Building         | Domestic            |
| 3908 | 18                     | 9 STANDISH BOULEVARD  | 15228       | 0251-A-00054  | Contributing | N/A           | 1928          | 9,299                         | Building         | Domestic            |
| 3909 | 18                     | 10 STANDISH BOULEVARD | 15228       | 0251-A-00098  | Contributing | N/A           | 1929          | 9,982                         | Building         | Domestic            |
| 3910 | 18                     | 20 STANDISH BOULEVARD | 15228       | 0251-A-00095  | Contributing | N/A           | 1930          | 9,309                         | Building         | Domestic            |
| 3911 | 18                     | 24 STANDISH BOULEVARD | 15228       | 0251-A-00092  | Contributing | N/A           | 1937          | 10,192                        | Building         | Domestic            |
| 3912 | 18                     | 30 STANDISH BOULEVARD | 15228       | 0251-A-00089  | Contributing | N/A           | 1941          | 10,200                        | Building         | Domestic            |
| 3913 | 18                     | 36 STANDISH BOULEVARD | 15228       | 0251-A-00086  | Contributing | N/A           | 1930          | 10,200                        | Building         | Domestic            |
| 3914 | 18                     | 40 STANDISH BOULEVARD | 15228       | 0251-A-00083  | Contributing | N/A           | 1931          | 10,200                        | Building         | Domestic            |
| 3915 | 18                     | 46 STANDISH BOULEVARD | 15228       | 0251-A-00080  | Contributing | N/A           | 1926          | 10,200                        | Building         | Domestic            |
| 3916 | 18                     | 50 STANDISH BOULEVARD | 15228       | 0251-A-00077  | Contributing | N/A           | 1931          | 10,200                        | Building         | Domestic            |
| 3917 | 18                     | 54 STANDISH BOULEVARD | 15228       | 0251-A-00074  | Contributing | N/A           | 1920          | 12,750                        | Building         | Domestic            |
| 3918 | 18                     | 55 STANDISH BOULEVARD | 15228       | 0251-E-00024  | Contributing | N/A           | 1935          | 10,352                        | Building         | Domestic            |
| 3919 | 18                     | 59 STANDISH BOULEVARD | 15228       | 0251-E-00021  | Contributing | N/A           | 1936          | 10,147                        | Building         | Domestic            |
| 3920 | 18                     | 66 STANDISH BOULEVARD | 15228       | 0252-H-00240  | Contributing | N/A           | 1929          | 14,658                        | Building         | Domestic            |
| 3921 | 18                     | 69 STANDISH BOULEVARD | 15228       | 0251-E-00018  | Contributing | N/A           | 1935          | 8,302                         | Building         | Domestic            |
| 3922 | 18                     | 70 STANDISH BOULEVARD | 15228       | 0252-H-00243  | Contributing | N/A           | 1931          | 12,001                        | Building         | Domestic            |
| 3923 | 18                     | 73 STANDISH BOULEVARD | 15228       | 0251-E-00010  | Contributing | N/A           | 1931          | 14,350                        | Building         | Domestic            |



|      | A                | B                     | C        | D             | E                | F             | G          | H                       | K             | L                |
|------|------------------|-----------------------|----------|---------------|------------------|---------------|------------|-------------------------|---------------|------------------|
| 1    | Map Sheet Number | Property Address      | Zip Code | Tax Parcel ID | NRHP Status      | Historic Name | Year Built | Lot Size (Approx. SqFt) | Resource Type | Current Function |
| 3924 | 18               | 74 STANDISH BOULEVARD | 15228    | 0252-H-00246  | Contributing     | N/A           | 1934       | 13,741                  | Building      | Domestic         |
| 3925 | 18               | 75 STANDISH BOULEVARD | 15228    | 0251-E-00014  | Contributing     | N/A           | 1929       | 16,297                  | Building      | Domestic         |
| 3926 | 18               | 76 STANDISH BOULEVARD | 15228    | 0252-H-00249  | Contributing     | N/A           | 1928       | 10,634                  | Building      | Domestic         |
| 3927 | 18               | 80 STANDISH BOULEVARD | 15228    | 0252-H-00253  | Contributing     | N/A           | 1926       | 18,064                  | Building      | Domestic         |
| 3928 | 18               | 85 STANDISH BOULEVARD | 15228    | 0252-H-00267  | Contributing     | N/A           | 1941       | 10,140                  | Building      | Domestic         |
| 3929 | 18               | 86 STANDISH BOULEVARD | 15228    | 0252-H-00255  | Non-contributing | N/A           | 1959       | 9,000                   | Building      | Domestic         |
| 3930 | 18               | 89 STANDISH BOULEVARD | 15228    | 0252-H-00265  | Contributing     | N/A           | 1935       | 9,120                   | Building      | Domestic         |
| 3931 | 18               | 90 STANDISH BOULEVARD | 15228    | 0252-H-00257  | Contributing     | N/A           | 1928       | 9,000                   | Building      | Domestic         |
| 3932 | 18               | 96 STANDISH BOULEVARD | 15228    | 0252-H-00259  | Non-contributing | N/A           | 1959       | 8,866                   | Building      | Domestic         |
| 3933 | 18               | 11 SUNNYHILL DRIVE    | 15228    | 0251-A-00114  | Non-contributing | N/A           | 1950       | 12,274                  | Building      | Domestic         |
| 3934 | 18               | 16 SUNNYHILL DRIVE    | 15228    | 0251-A-00137  | Non-contributing | N/A           | 1918       | 25,376                  | Building      | Domestic         |
| 3935 | 18               | 17 SUNNYHILL DRIVE    | 15228    | 0251-A-00117  | Contributing     | N/A           | 1930       | 10,900                  | Building      | Domestic         |
| 3936 | 18               | 20 SUNNYHILL DRIVE    | 15228    | 0251-A-00134  | Non-contributing | N/A           | 1955       | 13,849                  | Building      | Domestic         |
| 3937 | 18               | 21 SUNNYHILL DRIVE    | 15228    | 0251-A-00120  | Contributing     | N/A           | 1940       | 12,660                  | Building      | Domestic         |
| 3938 | 18               | 24 SUNNYHILL DRIVE    | 15228    | 0252-D-00173  | Non-contributing | N/A           | 1949       | 11,706                  | Building      | Domestic         |
| 3939 | 18               | 25 SUNNYHILL DRIVE    | 15228    | 0251-A-00123  | Contributing     | N/A           | 1935       | 10,537                  | Building      | Domestic         |
| 3940 | 18               | 28 SUNNYHILL DRIVE    | 15228    | 0252-D-00176  | Non-contributing | N/A           | 1953       | 11,799                  | Building      | Domestic         |
| 3941 | 18               | 29 SUNNYHILL DRIVE    | 15228    | 0251-A-00126  | Contributing     | N/A           | 1931       | 11,278                  | Building      | Domestic         |
| 3942 | 18               | 32 SUNNYHILL DRIVE    | 15228    | 0252-D-00179  | Contributing     | N/A           | 1936       | 11,539                  | Building      | Domestic         |
| 3943 | 18               | 33 SUNNYHILL DRIVE    | 15228    | 0251-A-00129  | Contributing     | N/A           | 1935       | 10,999                  | Building      | Domestic         |
| 3944 | 18               | 36 SUNNYHILL DRIVE    | 15228    | 0252-D-00182  | Non-contributing | N/A           | 1940       | 11,286                  | Building      | Domestic         |
| 3945 | 18               | 37 SUNNYHILL DRIVE    | 15228    | 0252-D-00238  | Contributing     | N/A           | 1933       | 10,749                  | Building      | Domestic         |
| 3946 | 18               | 40 SUNNYHILL DRIVE    | 15228    | 0252-D-00185  | Non-contributing | N/A           | 1948       | 11,032                  | Building      | Domestic         |
| 3947 | 18               | 43 SUNNYHILL DRIVE    | 15228    | 0252-D-00235  | Contributing     | N/A           | 1934       | 10,680                  | Building      | Domestic         |
| 3948 | 18               | 44 SUNNYHILL DRIVE    | 15228    | 0252-D-00188  | Contributing     | N/A           | 1939       | 10,779                  | Building      | Domestic         |
| 3949 | 18               | 45 SUNNYHILL DRIVE    | 15228    | 0252-D-00232  | Contributing     | N/A           | 1930       | 10,699                  | Building      | Domestic         |
| 3950 | 18               | 48 SUNNYHILL DRIVE    | 15228    | 0252-D-00191  | Non-contributing | N/A           | 1950       | 10,526                  | Building      | Domestic         |
| 3951 | 18               | 49 SUNNYHILL DRIVE    | 15228    | 0252-D-00229  | Contributing     | N/A           | 1930       | 10,426                  | Building      | Domestic         |

|      | A                | B                    | C        | D             | E                | F   | G          | H                       | K             | L                |
|------|------------------|----------------------|----------|---------------|------------------|---|------------|-------------------------|---------------|------------------|
| 1    | Map Sheet Number | Property Address     | Zip Code | Tax Parcel ID | NRHP Status      | Historic Name   | Year Built | Lot Size (Approx. SqFt) | Resource Type | Current Function |
| 3952 | 18               | 52 SUNNYHILL DRIVE   | 15228    | 0252-D-00194  | Contributing     | N/A   | 1936       | 10,272                  | Building      | Domestic         |
| 3953 | 18               | 53 SUNNYHILL DRIVE   | 15228    | 0252-D-00226  | Contributing     | N/A   | 1930       | 10,153                  | Building      | Domestic         |
| 3954 | 18               | 56 SUNNYHILL DRIVE   | 15228    | 0252-D-00197  | Contributing     | N/A   | 1930       | 10,019                  | Building      | Domestic         |
| 3955 | 18               | 57 SUNNYHILL DRIVE   | 15228    | 0252-D-00223  | Contributing     | N/A   | 1930       | 9,880                   | Building      | Domestic         |
| 3956 | 18               | 60 SUNNYHILL DRIVE   | 15228    | 0252-D-00200  | Contributing     | N/A   | 1935       | 9,765                   | Building      | Domestic         |
| 3957 | 18               | 61 SUNNYHILL DRIVE   | 15228    | 0252-D-00220  | Contributing     | N/A   | 1930       | 9,607                   | Building      | Domestic         |
| 3958 | 18               | 65 SUNNYHILL DRIVE   | 15228    | 0252-D-00217  | Contributing     | N/A   | 1929       | 9,266                   | Building      | Domestic         |
| 3959 | 18               | 69 SUNNYHILL DRIVE   | 15228    | 0252-D-00215  | Non-contributing | N/A   | 1948       | 7,417                   | Building      | Domestic         |
| 3960 | 18               | 79 SUNNYHILL DRIVE   | 15228    | 0252-H-00233  | Non-contributing | N/A   | 1961       | 12,993                  | Building      | Domestic         |
| 3961 | 18               | 1311 TERRACE DRIVE   | 15228    | 0251-E-00258  | Contributing     | N/A   | 1941       | 25,218                  | Building      | Domestic         |
| 3962 | 18               | 1316 TERRACE DRIVE   | 15228    | 0251-E-00192  | Non-contributing | N/A   | 1960       | 8,207                   | Building      | Domestic         |
| 3963 | 18               | 1319 TERRACE DRIVE   | 15228    | 0251-E-00254  | Contributing     | N/A   | 1929       | 16,638                  | Building      | Domestic         |
| 3964 | 18               | 1321 TERRACE DRIVE   | 15228    | 0251-E-00250  | Non-contributing | N/A   | 1954       | 11,815                  | Building      | Domestic         |
| 3965 | 18               | 1331 TERRACE DRIVE   | 15228    | 0251-F-00242  | Contributing     | N/A   | 1930       | 12,288                  | Building      | Domestic         |
| 3966 | 18               | 1216 WASHINGTON ROAD | 15228    | 0192-N-00026  | Non-contributing | N/A   | 1947       | 20,873                  | Building      | Domestic         |
| 3967 | 18               | 1229 WASHINGTON ROAD | 15228    | 0192-N-00056  | Contributing     | N/A   | 1920       | 27,393                  | Building      | Domestic         |
| 3968 | 18               | 1235 WASHINGTON ROAD | 15228    | 0192-N-00050  | Contributing     | N/A   | 1928       | 11,884                  | Building      | Domestic         |
| 3969 | 18               | 1240 WASHINGTON ROAD | 15228    | 0192-N-00032  | Contributing     | Unitarian Universalist Church of the South Hills (former Sunnymill mansion) | 1920       | 95,213                  | Building      | Religion         |
| 3970 | 18               | 1241 WASHINGTON ROAD | 15228    | 0251-A-00152  | Contributing     | N/A   | 1929       | 11,711                  | Building      | Domestic         |
| 3971 | 18               | 1247 WASHINGTON ROAD | 15228    | 0251-A-00154  | Contributing     | N/A   | 1930       | 13,197                  | Building      | Domestic         |
| 3972 | 18               | 1263 WASHINGTON ROAD | 15228    | 0251-A-00210  | Contributing     | N/A   | 1920       | 11,261                  | Building      | Domestic         |
| 3973 | 18               | 1269 WASHINGTON ROAD | 15228    | 0251-A-00214  | Contributing     | N/A   | 1927       | 11,250                  | Building      | Domestic         |
| 3974 | 18               | 1270 WASHINGTON ROAD | 15228    | 0251-A-00108  | Contributing     | N/A   | 1940       | 12,405                  | Building      | Domestic         |
| 3975 | 18               | 1275 WASHINGTON ROAD | 15228    | 0251-A-00218  | Non-contributing | N/A   | 1956       | 9,768                   | Building      | Domestic         |

|      | A                | B                    | C        | D             | E                | F             | G          | H                       | K             | L                |
|------|------------------|----------------------|----------|---------------|------------------|---------------|------------|-------------------------|---------------|------------------|
| 1    | Map Sheet Number | Property Address     | Zip Code | Tax Parcel ID | NRHP Status      | Historic Name | Year Built | Lot Size (Approx. SqFt) | Resource Type | Current Function |
| 3976 | 18               | 1276 WASHINGTON ROAD | 15228    | 0251-A-00103  | Non-contributing | N/A           | 1948       | 8,466                   | Building      | Domestic         |
| 3977 | 18               | 1281 WASHINGTON ROAD | 15228    | 0251-A-00222  | Contributing     | N/A           | 1929       | 9,134                   | Building      | Domestic         |
| 3978 | 18               | 1287 WASHINGTON ROAD | 15228    | 0251-A-00226  | Contributing     | N/A           | 1925       | 9,785                   | Building      | Domestic         |
| 3979 | 18               | 1295 WASHINGTON ROAD | 15228    | 0251-A-00230  | Contributing     | N/A           | 1929       | 10,176                  | Building      | Domestic         |
| 3980 | 18               | 1299 WASHINGTON ROAD | 15228    | 0251-A-00234  | Non-contributing | N/A           | 1949       | 10,163                  | Building      | Domestic         |
| 3981 | 18               | 1300 WASHINGTON ROAD | 15228    | 0251-A-00050  | Contributing     | N/A           | 1932       | 16,932                  | Building      | Domestic         |
| 3982 | 18               | 1314 WASHINGTON ROAD | 15228    | 0251-A-00046  | Non-contributing | N/A           | 1951       | 15,911                  | Building      | Domestic         |
| 3983 | 18               | 1318 WASHINGTON ROAD | 15228    | 0251-A-00040  | Contributing     | N/A           | 1937       | 12,051                  | Building      | Domestic         |
| 3984 | 18               | 1321 WASHINGTON ROAD | 15228    | 0251-A-00027  | Contributing     | N/A           | 1925       | 8,674                   | Building      | Domestic         |
| 3985 | 18               | 1322 WASHINGTON ROAD | 15228    | 0251-A-00036  | Non-contributing | N/A           | 1945       | 9,893                   | Building      | Domestic         |
| 3986 | 18               | 1325 WASHINGTON ROAD | 15228    | 0251-A-00030  | Contributing     | N/A           | 1930       | 10,210                  | Building      | Domestic         |
| 3987 | 18               | 1326 WASHINGTON ROAD | 15228    | 0251-E-00116  | Contributing     | N/A           | 1939       | 9,084                   | Building      | Domestic         |
| 3988 | 18               | 1327 WASHINGTON ROAD | 15228    | 0251-E-00268  | Contributing     | N/A           | 1925       | 14,315                  | Building      | Domestic         |
| 3989 | 18               | 1330 WASHINGTON ROAD | 15228    | 0251-E-00118  | Contributing     | N/A           | 1936       | 8,803                   | Building      | Domestic         |
| 3990 | 18               | 1331 WASHINGTON ROAD | 15228    | 0251-E-00264  | Contributing     | N/A           | 1930       | 10,599                  | Building      | Domestic         |
| 3991 | 18               | 1334 WASHINGTON ROAD | 15228    | 0251-E-00120  | Contributing     | N/A           | 1937       | 8,898                   | Building      | Domestic         |
| 3992 | 18               | 1338 WASHINGTON ROAD | 15228    | 0251-E-00122  | Non-contributing | N/A           | 1948       | 8,686                   | Building      | Domestic         |
| 3993 | 18               | 1344 WASHINGTON ROAD | 15228    | 0251-E-00124  | Non-contributing | N/A           | 1954       | 8,611                   | Building      | Domestic         |



|      | A                | B   | C        | D             | E                | F   | G          | H                       | K             | L                |
|------|------------------|---|----------|---------------|------------------|---|------------|-------------------------|---------------|------------------|
| 1    | Map Sheet Number | Property Address  | Zip Code | Tax Parcel ID | NRHP Status      | Historic Name                             | Year Built | Lot Size (Approx. SqFt) | Resource Type | Current Function |
| 3994 | 18               | 1350 WASHINGTON ROAD                                      | 15228    | 0251-E-00126  | Non-contributing | N/A                                       | 1951       | 8,522                   | Building      | Domestic         |
| 3995 | 18               | 1351 WASHINGTON ROAD                                      | 15228    | 0251-E-00188  | Contributing     | N/A                                       | 1930       | 8,400                   | Building      | Domestic         |
| 3996 | 18               | 1355 WASHINGTON ROAD                                      | 15228    | 0251-E-00186  | Contributing     | N/A                                       | 1928       | 9,216                   | Building      | Domestic         |
| 3997 | 18               | 1356 WASHINGTON ROAD                                      | 15228    | 0251-E-00129  | Non-contributing | N/A                                       | 1949       | 8,506                   | Building      | Domestic         |
| 3998 | 18               | 1360 WASHINGTON ROAD                                      | 15228    | 0251-E-00132  | Non-contributing | N/A                                       | 1956       | 8,916                   | Building      | Domestic         |
| 3999 | 18               | 61 WOODHAVEN DRIVE  | 15228    | 0193-S-00110  | Contributing     | N/A                                       | 1931       | 11,421                  | Building      | Domestic         |
| 4000 | 18               | K - WOODHAVEN DRIVE, LONGUEVUE DRIVE, AND SPALDING CIRCLE | 15228    | 0193-S-00170  | Contributing     | Beverly Heights park                      | ca. 1925   | 65,235                  | Site          | Landscape        |
| 4001 | 18               | L - ST. CLAIR DRIVE                                       | 15228    | 0251-A-00187  | Contributing     | St. Clair Terrace traffic island          | ca. 1925   | 2,825                   | Site          | Landscape        |
| 4002 | 18               | M - ST. CLAIR TERRACE                                     | 15228    | 0251-A-00275  | Contributing     | St. Clair Terrace park                    | ca. 1925   | 23,305                  | Site          | Landscape        |
| 4003 | 18               | N - STANDISH BOULEVARD AT WASHINGTON ROAD                 | 15228    | 0251-A-00100  | Contributing     | Seminole Hills traffic island and parklet | ca. 1925   | 5,406                   | Site          | Landscape        |
| 4004 | 18               | O - STANDISH BOULEVARD AND ORDALE BOULEVARD               | 15228    | 0251-A-00072  | Contributing     | Seminole Hills traffic island and parklet | ca. 1925   | 7,827                   | Site          | Landscape        |
| 4005 | 19               | 94 HOODRIDGE DRIVE  | 15228    | 0251-B-00006  | Contributing     | N/A                                       | 1940       | 42,745                  | Building      | Domestic         |
| 4006 | 19               | 100 HOODRIDGE DRIVE                                       | 15228    | 0251-B-00008  | Contributing     | N/A                                       | 1941       | 21,968                  | Building      | Domestic         |
| 4007 | 19               | 102 HOODRIDGE DRIVE                                       | 15228    | 0251-B-00011  | Contributing     | N/A                                       | 1930       | 17,243                  | Building      | Domestic         |
| 4008 | 19               | 106 HOODRIDGE DRIVE                                       | 15228    | 0251-B-00015  | Contributing     | N/A                                       | 1941       | 11,021                  | Building      | Domestic         |
| 4009 | 19               | 110 HOODRIDGE DRIVE                                       | 15228    | 0251-B-00021  | Contributing     | N/A                                       | 1930       | 11,059                  | Building      | Domestic         |
| 4010 | 19               | 114 HOODRIDGE DRIVE                                       | 15228    | 0251-B-00025  | Contributing     | N/A                                       | 1933       | 7,510                   | Building      | Domestic         |
| 4011 | 19               | 118 HOODRIDGE DRIVE                                       | 15228    | 0251-C-00032  | Non-contributing | N/A                                       | 1950       | 7,862                   | Building      | Domestic         |
| 4012 | 19               | 119 HOODRIDGE DRIVE                                       | 15228    | 0251-B-00042  | Contributing     | N/A                                       | 1936       | 11,714                  | Building      | Domestic         |
| 4013 | 19               | 121 HOODRIDGE DRIVE                                       | 15228    | 0251-B-00038  | Contributing     | N/A                                       | 1935       | 10,395                  | Building      | Domestic         |
| 4014 | 19               | 122 HOODRIDGE DRIVE                                       | 15228    | 0251-C-00035  | Contributing     | N/A                                       | 1937       | 9,841                   | Building      | Domestic         |
| 4015 | 19               | 125 HOODRIDGE DRIVE                                       | 15228    | 0251-B-00035  | Contributing     | N/A                                       | 1937       | 10,966                  | Building      | Domestic         |
| 4016 | 19               | 126 HOODRIDGE DRIVE                                       | 15228    | 0251-C-00038  | Contributing     | N/A                                       | 1930       | 8,853                   | Building      | Domestic         |
| 4017 | 19               | 129 HOODRIDGE DRIVE                                       | 15228    | 0251-C-00028  | Contributing     | N/A                                       | 1936       | 9,797                   | Building      | Domestic         |
| 4018 | 19               | 130 HOODRIDGE DRIVE                                       | 15228    | 0251-C-00041  | Contributing     | N/A                                       | 1930       | 10,908                  | Building      | Domestic         |

|      | A                | B                   | C        | D             | E                | F                        | G          | H                       | K             | L                |
|------|------------------|---------------------|----------|---------------|------------------|--------------------------|------------|-------------------------|---------------|------------------|
| 1    | Map Sheet Number | Property Address    | Zip Code | Tax Parcel ID | NRHP Status      | Historic Name            | Year Built | Lot Size (Approx. SqFt) | Resource Type | Current Function |
| 4019 | 19               | 134 HOODRIDGE DRIVE | 15228    | 0251-C-00044  | Contributing     | N/A                      | 1939       | 10,191                  | Building      | Domestic         |
| 4020 | 19               | 137 HOODRIDGE DRIVE | 15228    | 0251-C-00024  | Contributing     | N/A                      | 1935       | 21,627                  | Building      | Domestic         |
| 4021 | 19               | 141 HOODRIDGE DRIVE | 15228    | 0251-C-00016  | Contributing     | N/A                      | 1934       | 13,547                  | Building      | Domestic         |
| 4022 | 19               | 142 HOODRIDGE DRIVE | 15228    | 0251-C-00047  | Non-contributing | N/A                      | 1950       | 12,028                  | Building      | Domestic         |
| 4023 | 19               | 145 HOODRIDGE DRIVE | 15228    | 0251-C-00012  | Contributing     | N/A                      | 1932       | 14,788                  | Building      | Domestic         |
| 4024 | 19               | 92 ROYCROFT AVENUE  | 15228    | 0251-B-00123  | Contributing     | N/A                      | 1935       | 10,017                  | Building      | Domestic         |
| 4025 | 19               | 96 ROYCROFT AVENUE  | 15228    | 0251-B-00126  | Contributing     | N/A                      | 1931       | 10,094                  | Building      | Domestic         |
| 4026 | 19               | 100 ROYCROFT AVENUE | 15228    | 0251-B-00129  | Contributing     | N/A                      | 1925       | 9,013                   | Building      | Domestic         |
| 4027 | 19               | 104 ROYCROFT AVENUE | 15228    | 0192-P-00006  | Contributing     | N/A                      | 1940       | 9,932                   | Building      | Domestic         |
| 4028 | 19               | 105 ROYCROFT AVENUE | 15228    | 0192-P-00019  | Contributing     | N/A                      | 1933       | 10,383                  | Building      | Domestic         |
| 4029 | 19               | 109 ROYCROFT AVENUE | 15228    | 0192-P-00016  | Contributing     | N/A                      | 1934       | 10,807                  | Building      | Domestic         |
| 4030 | 19               | 110 ROYCROFT AVENUE | 15228    | 0192-R-00074  | Non-contributing | N/A                      | 1933       | 13,863                  | Building      | Domestic         |
| 4031 | 19               | 113 ROYCROFT AVENUE | 15228    | 0192-P-00013  | Contributing     | N/A                      | 1931       | 11,666                  | Building      | Domestic         |
| 4032 | 19               | 115 ROYCROFT AVENUE | 15228    | 0192-P-00010  | Contributing     | N/A                      | 1933       | 11,632                  | Building      | Domestic         |
| 4033 | 19               | 116 ROYCROFT AVENUE | 15228    | 0192-R-00072  | Contributing     | N/A                      | 1933       | 14,340                  | Building      | Domestic         |
| 4034 | 19               | 604 VERMONT AVENUE  | 15234    | 0251-C-00053  | Non-contributing | N/A                      | 1957       | 9,472                   | Building      | Domestic         |
| 4035 | 19               | 608 VERMONT AVENUE  | 15234    | 0251-C-00060  | Contributing     | N/A                      | ca. 1945   | 37,681                  | Building      | Domestic         |
| 4036 | 19               | 612 VERMONT AVENUE  | 15234    | 0251-C-00076  | Contributing     | N/A                      | ca. 1945   | 78,094                  | Building      | Domestic         |
| 4037 | 19               | 710 VERMONT AVENUE  | 15234    | 0251-C-00056  | Contributing     | Foster Elementary School | 1941       | 297,186                 | Building      | Education        |
| 4038 | 20               | 4 ALLENDALE PLACE   | 15228    | 0252-M-00050  | Non-contributing | N/A                      | 1938       | 7,835                   | Building      | Domestic         |
| 4039 | 20               | 8 ALLENDALE PLACE   | 15228    | 0252-L-00128  | Contributing     | N/A                      | 1940       | 7,357                   | Building      | Domestic         |
| 4040 | 20               | 10 ALLENDALE PLACE  | 15228    | 0252-L-00126  | Contributing     | N/A                      | 1940       | 7,779                   | Building      | Domestic         |
| 4041 | 20               | 12 ALLENDALE PLACE  | 15228    | 0252-L-00124  | Contributing     | N/A                      | 1935       | 8,628                   | Building      | Domestic         |
| 4042 | 20               | 18 ALLENDALE PLACE  | 15228    | 0252-L-00122  | Contributing     | N/A                      | 1936       | 8,610                   | Building      | Domestic         |
| 4043 | 20               | 20 ALLENDALE PLACE  | 15228    | 0252-L-00120  | Contributing     | N/A                      | 1935       | 8,337                   | Building      | Domestic         |
| 4044 | 20               | 23 ALLENDALE PLACE  | 15228    | 0252-L-00233  | Non-contributing | N/A                      | 1988       | 7,534                   | Building      | Domestic         |
| 4045 | 20               | 25 ALLENDALE PLACE  | 15228    | 0252-L-00235  | Non-contributing | N/A                      | 1988       | 12,467                  | Building      | Domestic         |
| 4046 | 20               | 27 ALLENDALE PLACE  | 15228    | 0252-L-00238  | Non-contributing | N/A                      | 1955       | 10,871                  | Building      | Domestic         |
| 4047 | 20               | 29 ALLENDALE PLACE  | 15228    | 0252-L-00241  | Non-contributing | N/A                      | 1948       | 13,205                  | Building      | Domestic         |
| 4048 | 20               | 31 ALLENDALE PLACE  | 15228    | 0252-L-00244  | Non-contributing | N/A                      | 1956       | 11,308                  | Building      | Domestic         |
| 4049 | 20               | 33 ALLENDALE PLACE  | 15228    | 0252-L-00246  | Non-contributing | N/A                      | 1950       | 5,851                   | Building      | Domestic         |
| 4050 | 20               | 1 CHEROKEE PLACE    | 15228    | 0252-H-00166  | Contributing     | N/A                      | 1927       | 9,116                   | Building      | Domestic         |
| 4051 | 20               | 2 CHEROKEE PLACE    | 15228    | 0252-M-00250  | Contributing     | N/A                      | 1940       | 9,465                   | Building      | Domestic         |
| 4052 | 20               | FOREST GLEN DRIVE   | 15228    | 0252-L-00272  | Non-contributing | N/A                      | N/A        | 27,906                  | Site          | Landscape        |
| 4053 | 20               | 1 FOREST GLEN DRIVE | 15228    | 0252-L-00250  | Non-contributing | N/A                      | 1954       | 22,119                  | Building      | Domestic         |
| 4054 | 20               | 2 FOREST GLEN DRIVE | 15228    | 0252-L-00060  | Non-contributing | N/A                      | 1998       | 20,234                  | Building      | Domestic         |

|      | A                | B                    | C        | D             | E                | F             | G          | H                       | K             | L                |
|------|------------------|----------------------|----------|---------------|------------------|---------------|------------|-------------------------|---------------|------------------|
| 1    | Map Sheet Number | Property Address     | Zip Code | Tax Parcel ID | NRHP Status      | Historic Name | Year Built | Lot Size (Approx. SqFt) | Resource Type | Current Function |
| 4055 | 20               | 3 FOREST GLEN DRIVE  | 15228    | 0252-L-00254  | Contributing     | N/A           | 1938       | 19,393                  | Building      | Domestic         |
| 4056 | 20               | 4 FOREST GLEN DRIVE  | 15228    | 0252-L-00052  | Contributing     | N/A           | 1940       | 27,244                  | Building      | Domestic         |
| 4057 | 20               | 5 FOREST GLEN DRIVE  | 15228    | 0252-L-00258  | Contributing     | N/A           | 1939       | 16,238                  | Building      | Domestic         |
| 4058 | 20               | 6 FOREST GLEN DRIVE  | 15228    | 0252-L-00040  | Non-contributing | N/A           | 1941       | 42,059                  | Building      | Domestic         |
| 4059 | 20               | 7 FOREST GLEN DRIVE  | 15228    | 0252-L-00266  | Non-contributing | N/A           | 1941       | 37,716                  | Building      | Domestic         |
| 4060 | 20               | 8 FOREST GLEN DRIVE  | 15228    | 0252-L-00036  | Non-contributing | N/A           | 1953       | 22,608                  | Building      | Domestic         |
| 4061 | 20               | 10 FOREST GLEN DRIVE | 15228    | 0252-G-00144  | Non-contributing | N/A           | 1952       | 17,120                  | Building      | Domestic         |
| 4062 | 20               | 11 FOREST GLEN DRIVE | 15228    | 0252-L-00276  | Non-contributing | N/A           | 1957       | 12,526                  | Building      | Domestic         |
| 4063 | 20               | 12 FOREST GLEN DRIVE | 15228    | 0252-G-00138  | Non-contributing | N/A           | 1951       | 11,898                  | Building      | Domestic         |
| 4064 | 20               | 13 FOREST GLEN DRIVE | 15228    | 0252-G-00075  | Non-contributing | N/A           | 1959       | 25,453                  | Building      | Domestic         |
| 4065 | 20               | 15 FOREST GLEN DRIVE | 15228    | 0252-G-00078  | Non-contributing | N/A           | 1965       | 48,216                  | Building      | Domestic         |
| 4066 | 20               | 19 FOREST GLEN DRIVE | 15228    | 0252-G-00088  | Non-contributing | N/A           | 1952       | 18,670                  | Building      | Domestic         |
| 4067 | 20               | 275 INGLEWOOD DRIVE  | 15228    | 0252-G-00059  | Contributing     | N/A           | 1932       | 11,494                  | Building      | Domestic         |
| 4068 | 20               | 277 INGLEWOOD DRIVE  | 15228    | 0252-G-00061  | Contributing     | N/A           | 1932       | 10,257                  | Building      | Domestic         |
| 4069 | 20               | 285 INGLEWOOD DRIVE  | 15228    | 0252-F-00014  | Contributing     | N/A           | 1940       | 11,592                  | Building      | Domestic         |
| 4070 | 20               | 289 INGLEWOOD DRIVE  | 15228    | 0252-F-00010  | Non-contributing | N/A           | 1951       | 16,200                  | Building      | Domestic         |
| 4071 | 20               | 302 INGLEWOOD DRIVE  | 15228    | 0252-F-00220  | Non-contributing | N/A           | 1964       | 6,600                   | Building      | Domestic         |
| 4072 | 20               | 306 INGLEWOOD DRIVE  | 15228    | 0252-F-00224  | Non-contributing | N/A           | 1964       | 16,200                  | Building      | Domestic         |
| 4073 | 20               | 309 INGLEWOOD DRIVE  | 15228    | 0252-F-00006  | Non-contributing | N/A           | 1945       | 16,200                  | Building      | Domestic         |
| 4074 | 20               | 315 INGLEWOOD DRIVE  | 15228    | 0252-K-00008  | Contributing     | N/A           | 1939       | 10,800                  | Building      | Domestic         |
| 4075 | 20               | 320 INGLEWOOD DRIVE  | 15228    | 0252-K-00080  | Non-contributing | N/A           | 1955       | 16,200                  | Building      | Domestic         |
| 4076 | 20               | 321 INGLEWOOD DRIVE  | 15228    | 0252-K-00011  | Non-contributing | N/A           | 1951       | 75,549                  | Building      | Domestic         |
| 4077 | 20               | 325 INGLEWOOD DRIVE  | 15228    | 0252-K-00015  | Non-contributing | N/A           | 1940       | 16,200                  | Building      | Domestic         |
| 4078 | 20               | 330 INGLEWOOD DRIVE  | 15228    | 0252-K-00077  | Contributing     | N/A           | 1940       | 10,800                  | Building      | Domestic         |
| 4079 | 20               | 336 INGLEWOOD DRIVE  | 15228    | 0252-K-00074  | Contributing     | N/A           | 1941       | 10,800                  | Building      | Domestic         |
| 4080 | 20               | 339 INGLEWOOD DRIVE  | 15228    | 0252-K-00019  | Contributing     | N/A           | 1942       | 16,200                  | Building      | Domestic         |
| 4081 | 20               | 340 INGLEWOOD DRIVE  | 15228    | 0252-K-00071  | Contributing     | N/A           | 1940       | 10,800                  | Building      | Domestic         |
| 4082 | 20               | 343 INGLEWOOD DRIVE  | 15228    | 0252-K-00023  | Non-contributing | N/A           | 1957       | 21,344                  | Building      | Domestic         |
| 4083 | 20               | 346 INGLEWOOD DRIVE  | 15228    | 0252-K-00065  | Non-contributing | N/A           | 1945       | 21,444                  | Building      | Domestic         |
| 4084 | 20               | 9 IROQUOIS DRIVE     | 15228    | 0252-H-00112  | Contributing     | N/A           | 1939       | 7,250                   | Building      | Domestic         |
| 4085 | 20               | 11 IROQUOIS DRIVE    | 15228    | 0252-H-00110  | Contributing     | N/A           | 1939       | 7,250                   | Building      | Domestic         |
| 4086 | 20               | 15 IROQUOIS DRIVE    | 15228    | 0252-H-00108  | Contributing     | N/A           | 1937       | 7,250                   | Building      | Domestic         |
| 4087 | 20               | 19 IROQUOIS DRIVE    | 15228    | 0252-H-00106  | Non-contributing | N/A           | 1945       | 7,250                   | Building      | Domestic         |
| 4088 | 20               | 23 IROQUOIS DRIVE    | 15228    | 0252-H-00104  | Non-contributing | N/A           | 1950       | 7,250                   | Building      | Domestic         |
| 4089 | 20               | 24 IROQUOIS DRIVE    | 15228    | 0252-H-00098  | Non-contributing | N/A           | 1954       | 5,703                   | Building      | Domestic         |
| 4090 | 20               | 25 IROQUOIS DRIVE    | 15228    | 0252-M-00112  | Contributing     | N/A           | 1939       | 7,250                   | Building      | Domestic         |
| 4091 | 20               | 28 IROQUOIS DRIVE    | 15228    | 0252-M-00032  | Non-contributing | N/A           | 1949       | 6,292                   | Building      | Domestic         |



|      | A                | B                   | C        | D             | E                | F             | G          | H                       | K             | L                |
|------|------------------|---------------------|----------|---------------|------------------|---------------|------------|-------------------------|---------------|------------------|
| 1    | Map Sheet Number | Property Address    | Zip Code | Tax Parcel ID | NRHP Status      | Historic Name | Year Built | Lot Size (Approx. SqFt) | Resource Type | Current Function |
| 4092 | 20               | 29 IROQUOIS DRIVE   | 15228    | 0252-M-00110  | Contributing     | N/A           | 1939       | 7,250                   | Building      | Domestic         |
| 4093 | 20               | 32 IROQUOIS DRIVE   | 15228    | 0252-M-00034  | Non-contributing | N/A           | 1947       | 6,874                   | Building      | Domestic         |
| 4094 | 20               | 33 IROQUOIS DRIVE   | 15228    | 0252-M-00108  | Non-contributing | N/A           | 1951       | 7,250                   | Building      | Domestic         |
| 4095 | 20               | 36 IROQUOIS DRIVE   | 15228    | 0252-M-00036  | Non-contributing | N/A           | 1949       | 7,455                   | Building      | Domestic         |
| 4096 | 20               | 37 IROQUOIS DRIVE   | 15228    | 0252-M-00106  | Non-contributing | N/A           | 1953       | 7,250                   | Building      | Domestic         |
| 4097 | 20               | 40 IROQUOIS DRIVE   | 15228    | 0252-M-00038  | Contributing     | N/A           | 1936       | 7,942                   | Building      | Domestic         |
| 4098 | 20               | 41 IROQUOIS DRIVE   | 15228    | 0252-M-00104  | Non-contributing | N/A           | 1954       | 7,333                   | Building      | Domestic         |
| 4099 | 20               | 45 IROQUOIS DRIVE   | 15228    | 0252-M-00102  | Non-contributing | N/A           | 1956       | 11,054                  | Building      | Domestic         |
| 4100 | 20               | 49 IROQUOIS DRIVE   | 15228    | 0252-M-00098  | Non-contributing | N/A           | 1956       | 15,040                  | Building      | Domestic         |
| 4101 | 20               | 50 IROQUOIS DRIVE   | 15228    | 0252-M-00040  | Contributing     | N/A           | 1941       | 8,407                   | Building      | Domestic         |
| 4102 | 20               | 53 IROQUOIS DRIVE   | 15228    | 0252-M-00094  | Non-contributing | N/A           | 1956       | 13,626                  | Building      | Domestic         |
| 4103 | 20               | 56 IROQUOIS DRIVE   | 15228    | 0252-M-00042  | Non-contributing | N/A           | 1947       | 8,500                   | Building      | Domestic         |
| 4104 | 20               | 57 IROQUOIS DRIVE   | 15228    | 0252-M-00090  | Non-contributing | N/A           | 1956       | 13,386                  | Building      | Domestic         |
| 4105 | 20               | 60 IROQUOIS DRIVE   | 15228    | 0252-M-00044  | Non-contributing | N/A           | 1947       | 6,375                   | Building      | Domestic         |
| 4106 | 20               | 61 IROQUOIS DRIVE   | 15228    | 0252-M-00086  | Contributing     | N/A           | 1940       | 13,051                  | Building      | Domestic         |
| 4107 | 20               | 64 IROQUOIS DRIVE   | 15228    | 0252-M-00046  | Non-contributing | N/A           | 1950       | 8,715                   | Building      | Domestic         |
| 4108 | 20               | 65 IROQUOIS DRIVE   | 15228    | 0252-M-00082  | Contributing     | N/A           | 1942       | 12,715                  | Building      | Domestic         |
| 4109 | 20               | 68 IROQUOIS DRIVE   | 15228    | 0252-M-00048  | Non-contributing | N/A           | 1949       | 8,409                   | Building      | Domestic         |
| 4110 | 20               | 69 IROQUOIS DRIVE   | 15228    | 0252-M-00078  | Contributing     | N/A           | 1941       | 12,380                  | Building      | Domestic         |
| 4111 | 20               | 75 IROQUOIS DRIVE   | 15228    | 0252-M-00074  | Contributing     | N/A           | 1941       | 12,477                  | Building      | Domestic         |
| 4112 | 20               | 80 IROQUOIS DRIVE   | 15228    | 0252-L-00218  | Contributing     | N/A           | 1937       | 9,479                   | Building      | Domestic         |
| 4113 | 20               | 83 IROQUOIS DRIVE   | 15228    | 0252-M-00068  | Contributing     | N/A           | 1940       | 22,653                  | Building      | Domestic         |
| 4114 | 20               | 85 IROQUOIS DRIVE   | 15228    | 0252-M-00062  | Non-contributing | N/A           | 1970       | 11,781                  | Building      | Domestic         |
| 4115 | 20               | 87 IROQUOIS DRIVE   | 15228    | 0252-M-00056  | Contributing     | N/A           | 1940       | 25,985                  | Building      | Domestic         |
| 4116 | 20               | 96 IROQUOIS DRIVE   | 15228    | 0252-L-00216  | Non-contributing | N/A           | 1953       | 5,732                   | Building      | Domestic         |
| 4117 | 20               | 100 IROQUOIS DRIVE  | 15228    | 0252-L-00214  | Contributing     | N/A           | 1940       | 5,864                   | Building      | Domestic         |
| 4118 | 20               | 104 IROQUOIS DRIVE  | 15228    | 0252-L-00212  | Contributing     | N/A           | 1939       | 7,004                   | Building      | Domestic         |
| 4119 | 20               | 110 IROQUOIS DRIVE  | 15228    | 0252-L-00210  | Non-contributing | N/A           | 1962       | 9,015                   | Building      | Domestic         |
| 4120 | 20               | 116 IROQUOIS DRIVE  | 15228    | 0252-L-00208  | Contributing     | N/A           | 1941       | 10,231                  | Building      | Domestic         |
| 4121 | 20               | 120 IROQUOIS DRIVE  | 15228    | 0252-L-00206  | Non-contributing | N/A           | 1960       | 6,788                   | Building      | Domestic         |
| 4122 | 20               | 191 LONGUEVUE DRIVE | 15228    | 0252-G-00250  | Contributing     | N/A           | 1929       | 10,129                  | Building      | Domestic         |
| 4123 | 20               | 195 LONGUEVUE DRIVE | 15228    | 0252-G-00252  | Contributing     | N/A           | 1936       | 9,692                   | Building      | Domestic         |
| 4124 | 20               | 197 LONGUEVUE DRIVE | 15228    | 0252-G-00254  | Contributing     | N/A           | 1941       | 9,421                   | Building      | Domestic         |
| 4125 | 20               | 200 LONGUEVUE DRIVE | 15228    | 0252-G-00230  | Contributing     | N/A           | 1930       | 8,176                   | Building      | Domestic         |
| 4126 | 20               | 201 LONGUEVUE DRIVE | 15228    | 0252-G-00256  | Contributing     | N/A           | 1939       | 9,150                   | Building      | Domestic         |
| 4127 | 20               | 204 LONGUEVUE DRIVE | 15228    | 0252-G-00228  | Contributing     | N/A           | 1929       | 7,276                   | Building      | Domestic         |
| 4128 | 20               | 209 LONGUEVUE DRIVE | 15228    | 0252-G-00258  | Contributing     | N/A           | 1930       | 8,879                   | Building      | Domestic         |

|      | A                | B                   | C        | D             | E                | F             | G          | H                       | K             | L                |
|------|------------------|---------------------|----------|---------------|------------------|---------------|------------|-------------------------|---------------|------------------|
| 1    | Map Sheet Number | Property Address    | Zip Code | Tax Parcel ID | NRHP Status      | Historic Name | Year Built | Lot Size (Approx. SqFt) | Resource Type | Current Function |
| 4129 | 20               | 210 LONGUEVUE DRIVE | 15228    | 0252-G-00224  | Contributing     | N/A           | 1931       | 19,512                  | Building      | Domestic         |
| 4130 | 20               | 213 LONGUEVUE DRIVE | 15228    | 0252-G-00260  | Contributing     | N/A           | 1929       | 8,608                   | Building      | Domestic         |
| 4131 | 20               | 215 LONGUEVUE DRIVE | 15228    | 0252-G-00262  | Contributing     | N/A           | 1926       | 10,898                  | Building      | Domestic         |
| 4132 | 20               | 217 LONGUEVUE DRIVE | 15228    | 0252-L-00008  | Contributing     | N/A           | 1928       | 11,055                  | Building      | Domestic         |
| 4133 | 20               | 223 LONGUEVUE DRIVE | 15228    | 0252-L-00014  | Contributing     | N/A           | 1929       | 18,934                  | Building      | Domestic         |
| 4134 | 20               | 227 LONGUEVUE DRIVE | 15228    | 0252-L-00020  | Contributing     | N/A           | 1929       | 32,393                  | Building      | Domestic         |
| 4135 | 20               | 130 MOHAWK DRIVE    | 15228    | 0252-H-00142  | Contributing     | N/A           | 1939       | 5,199                   | Building      | Domestic         |
| 4136 | 20               | 131 MOHAWK DRIVE    | 15228    | 0252-H-00217  | Non-contributing | N/A           | 1960       | 9,115                   | Building      | Domestic         |
| 4137 | 20               | 134 MOHAWK DRIVE    | 15228    | 0252-H-00144  | Non-contributing | N/A           | 1965       | 5,714                   | Building      | Domestic         |
| 4138 | 20               | 138 MOHAWK DRIVE    | 15228    | 0252-H-00146  | Non-contributing | N/A           | 1945       | 6,228                   | Building      | Domestic         |
| 4139 | 20               | 142 MOHAWK DRIVE    | 15228    | 0252-H-00148  | Contributing     | N/A           | 1941       | 6,743                   | Building      | Domestic         |
| 4140 | 20               | 146 MOHAWK DRIVE    | 15228    | 0252-H-00152  | Contributing     | N/A           | 1939       | 10,500                  | Building      | Domestic         |
| 4141 | 20               | 154 MOHAWK DRIVE    | 15228    | 0252-H-00156  | Contributing     | N/A           | 1939       | 14,000                  | Building      | Domestic         |
| 4142 | 20               | 160 MOHAWK DRIVE    | 15228    | 0252-H-00160  | Contributing     | N/A           | 1939       | 14,000                  | Building      | Domestic         |
| 4143 | 20               | 169 MOHAWK DRIVE    | 15228    | 0252-M-00287  | Contributing     | N/A           | 1937       | 8,226                   | Building      | Domestic         |
| 4144 | 20               | 170 MOHAWK DRIVE    | 15228    | 0252-M-00118  | Contributing     | N/A           | 1941       | 10,500                  | Building      | Domestic         |
| 4145 | 20               | 174 MOHAWK DRIVE    | 15228    | 0252-M-00121  | Contributing     | N/A           | 1939       | 11,940                  | Building      | Domestic         |
| 4146 | 20               | 178 MOHAWK DRIVE    | 15228    | 0252-M-00126  | Contributing     | N/A           | 1937       | 7,882                   | Building      | Domestic         |
| 4147 | 20               | 179 MOHAWK DRIVE    | 15228    | 0252-M-00285  | Contributing     | N/A           | 1925       | 20,553                  | Building      | Domestic         |
| 4148 | 20               | 180 MOHAWK DRIVE    | 15228    | 0252-M-00123  | Contributing     | N/A           | 1935       | 12,759                  | Building      | Domestic         |
| 4149 | 20               | 186 MOHAWK DRIVE    | 15228    | 0252-M-00128  | Contributing     | N/A           | 1930       | 7,924                   | Building      | Domestic         |
| 4150 | 20               | 189 MOHAWK DRIVE    | 15228    | 0252-M-00279  | Contributing     | N/A           | 1936       | 11,041                  | Building      | Domestic         |
| 4151 | 20               | 190 MOHAWK DRIVE    | 15228    | 0252-M-00130  | Non-contributing | N/A           | 1952       | 7,918                   | Building      | Domestic         |
| 4152 | 20               | 194 MOHAWK DRIVE    | 15228    | 0252-M-00132  | Contributing     | N/A           | 1937       | 11,618                  | Building      | Domestic         |
| 4153 | 20               | 200 MOHAWK DRIVE    | 15228    | 0252-M-00170  | Contributing     | N/A           | 1935       | 13,246                  | Building      | Domestic         |
| 4154 | 20               | 204 MOHAWK DRIVE    | 15228    | 0252-M-00172  | Non-contributing | N/A           | 1954       | 11,048                  | Building      | Domestic         |
| 4155 | 20               | 135 SEMINOLE DRIVE  | 15228    | 0252-H-00118  | Contributing     | N/A           | 1936       | 7,223                   | Building      | Domestic         |
| 4156 | 20               | 141 SEMINOLE DRIVE  | 15228    | 0252-H-00114  | Non-contributing | N/A           | 1965       | 12,059                  | Building      | Domestic         |
| 4157 | 20               | 152 SEMINOLE DRIVE  | 15228    | 0252-H-00073  | Non-contributing | N/A           | 1967       | 7,500                   | Building      | Domestic         |
| 4158 | 20               | 156 SEMINOLE DRIVE  | 15228    | 0252-H-00076  | Non-contributing | N/A           | 1966       | 7,500                   | Building      | Domestic         |
| 4159 | 20               | 158 SEMINOLE DRIVE  | 15228    | 0252-H-00078  | Non-contributing | N/A           | 1977       | 7,500                   | Building      | Domestic         |
| 4160 | 20               | 160 SEMINOLE DRIVE  | 15228    | 0252-H-00080  | Non-contributing | N/A           | 1950       | 7,500                   | Building      | Domestic         |
| 4161 | 20               | 166 SEMINOLE DRIVE  | 15228    | 0252-H-00082  | Non-contributing | N/A           | 1955       | 7,500                   | Building      | Domestic         |
| 4162 | 20               | 170 SEMINOLE DRIVE  | 15228    | 0252-H-00084  | Non-contributing | N/A           | 1950       | 9,229                   | Building      | Domestic         |
| 4163 | 20               | 174 SEMINOLE DRIVE  | 15228    | 0252-H-00086  | Non-contributing | N/A           | 1955       | 9,110                   | Building      | Domestic         |
| 4164 | 20               | 178 SEMINOLE DRIVE  | 15228    | 0252-H-00088  | Contributing     | N/A           | 1940       | 8,671                   | Building      | Domestic         |
| 4165 | 20               | 180 SEMINOLE DRIVE  | 15228    | 0252-M-00006  | Contributing     | N/A           | 1935       | 9,244                   | Building      | Domestic         |

|      | A                      | B                   | C           | D             | E                | F             | G             | H                             | K                | L                   |
|------|------------------------|---------------------|-------------|---------------|------------------|---------------|---------------|-------------------------------|------------------|---------------------|
| 1    | Map<br>Sheet<br>Number | Property Address    | Zip<br>Code | Tax Parcel ID | NRHP Status      | Historic Name | Year<br>Built | Lot Size<br>(Approx.<br>SqFt) | Resource<br>Type | Current<br>Function |
| 4166 | 20                     | 186 SEMINOLE DRIVE  | 15228       | 0252-L-00100  | Non-contributing | N/A           | 1951          | 8,567                         | Building         | Domestic            |
| 4167 | 20                     | 190 SEMINOLE DRIVE  | 15228       | 0252-L-00097  | Non-contributing | N/A           | 1951          | 9,139                         | Building         | Domestic            |
| 4168 | 20                     | 194 SEMINOLE DRIVE  | 15228       | 0252-L-00094  | Non-contributing | N/A           | 1959          | 10,961                        | Building         | Domestic            |
| 4169 | 20                     | 196 SEMINOLE DRIVE  | 15228       | 0252-L-00091  | Contributing     | N/A           | 1929          | 11,534                        | Building         | Domestic            |
| 4170 | 20                     | 200 SEMINOLE DRIVE  | 15228       | 0252-L-00088  | Non-contributing | N/A           | 1951          | 9,780                         | Building         | Domestic            |
| 4171 | 20                     | 204 SEMINOLE DRIVE  | 15228       | 0252-L-00085  | Non-contributing | N/A           | 1940          | 8,189                         | Building         | Domestic            |
| 4172 | 20                     | 205 SEMINOLE DRIVE  | 15228       | 0252-L-00104  | Non-contributing | N/A           | 1959          | 6,736                         | Building         | Domestic            |
| 4173 | 20                     | 210 SEMINOLE DRIVE  | 15228       | 0252-L-00082  | Non-contributing | N/A           | 1965          | 8,103                         | Building         | Domestic            |
| 4174 | 20                     | 211 SEMINOLE DRIVE  | 15228       | 0252-L-00106  | Non-contributing | N/A           | 1957          | 7,327                         | Building         | Domestic            |
| 4175 | 20                     | 214 SEMINOLE DRIVE  | 15228       | 0252-L-00076  | Non-contributing | N/A           | 1955          | 15,950                        | Building         | Domestic            |
| 4176 | 20                     | 222 SEMINOLE DRIVE  | 15228       | 0252-L-00074  | Non-contributing | N/A           | 1964          | 12,457                        | Building         | Domestic            |
| 4177 | 20                     | 226 SEMINOLE DRIVE  | 15228       | 0252-L-00068  | Non-contributing | N/A           | 1973          | 8,613                         | Building         | Domestic            |
| 4178 | 20                     | 212 SENECA DRIVE    | 15228       | 0252-F-00210  | Contributing     | N/A           | 1938          | 13,082                        | Building         | Domestic            |
| 4179 | 20                     | 216 SENECA DRIVE    | 15228       | 0252-F-00213  | Contributing     | N/A           | 1928          | 13,958                        | Building         | Domestic            |
| 4180 | 20                     | 240 WOODHAVEN DRIVE | 15228       | 0252-G-00163  | Contributing     | N/A           | 1930          | 11,101                        | Building         | Domestic            |
| 4181 | 20                     | 241 WOODHAVEN DRIVE | 15228       | 0252-G-00214  | Non-contributing | N/A           | 1951          | 6,779                         | Building         | Domestic            |
| 4182 | 20                     | 244 WOODHAVEN DRIVE | 15228       | 0252-G-00160  | Contributing     | N/A           | 1938          | 11,101                        | Building         | Domestic            |
| 4183 | 20                     | 245 WOODHAVEN DRIVE | 15228       | 0252-G-00216  | Non-contributing | N/A           | 1952          | 6,034                         | Building         | Domestic            |
| 4184 | 20                     | 246 WOODHAVEN DRIVE | 15228       | 0252-G-00157  | Contributing     | N/A           | 1940          | 11,101                        | Building         | Domestic            |
| 4185 | 20                     | 250 WOODHAVEN DRIVE | 15228       | 0252-G-00154  | Contributing     | N/A           | 1930          | 11,935                        | Building         | Domestic            |
| 4186 | 20                     | 256 WOODHAVEN DRIVE | 15228       | 0252-G-00151  | Contributing     | N/A           | 1937          | 15,139                        | Building         | Domestic            |
| 4187 | 20                     | 260 WOODHAVEN DRIVE | 15228       | 0252-G-00148  | Contributing     | N/A           | 1928          | 18,201                        | Building         | Domestic            |
| 4188 | 20                     | 266 WOODHAVEN DRIVE | 15228       | 0252-L-00026  | Contributing     | N/A           | 1932          | 25,267                        | Building         | Domestic            |
| 4189 | 21                     | 5 CHEROKEE PLACE    | 15228       | 0252-H-00169  | Non-contributing | N/A           | 1953          | 9,250                         | Building         | Domestic            |
| 4190 | 21                     | 9 CHEROKEE PLACE    | 15228       | 0252-H-00172  | Non-contributing | N/A           | 1949          | 9,250                         | Building         | Domestic            |
| 4191 | 21                     | 10 CHEROKEE PLACE   | 15228       | 0252-M-00254  | Contributing     | N/A           | 1926          | 12,659                        | Building         | Domestic            |
| 4192 | 21                     | 15 CHEROKEE PLACE   | 15228       | 0252-H-00175  | Non-contributing | N/A           | 1947          | 9,250                         | Building         | Domestic            |
| 4193 | 21                     | 19 CHEROKEE PLACE   | 15228       | 0252-H-00178  | Non-contributing | N/A           | 1949          | 9,250                         | Building         | Domestic            |
| 4194 | 21                     | 23 CHEROKEE PLACE   | 15228       | 0252-H-00181  | Contributing     | N/A           | 1928          | 9,086                         | Building         | Domestic            |
| 4195 | 21                     | 28 CHEROKEE PLACE   | 15228       | 0252-M-00258  | Non-contributing | N/A           | 1952          | 6,364                         | Building         | Domestic            |
| 4196 | 21                     | 199 MOHAWK DRIVE    | 15228       | 0252-M-00276  | Contributing     | N/A           | 1928          | 11,034                        | Building         | Domestic            |
| 4197 | 21                     | 205 MOHAWK DRIVE    | 15228       | 0252-M-00273  | Contributing     | N/A           | 1937          | 9,543                         | Building         | Domestic            |
| 4198 | 21                     | 208 MOHAWK DRIVE    | 15228       | 0252-M-00175  | Non-contributing | N/A           | 1940          | 16,045                        | Building         | Domestic            |
| 4199 | 21                     | 209 MOHAWK DRIVE    | 15228       | 0252-M-00270  | Contributing     | N/A           | 1936          | 8,705                         | Building         | Domestic            |
| 4200 | 21                     | 212 MOHAWK DRIVE    | 15228       | 0252-M-00182  | Non-contributing | N/A           | 1959          | 8,752                         | Building         | Domestic            |
| 4201 | 21                     | 6 NAKOMA DRIVE      | 15228       | 0252-H-00214  | Contributing     | N/A           | 1930          | 9,249                         | Building         | Domestic            |
| 4202 | 21                     | 10 NAKOMA DRIVE     | 15228       | 0252-H-00211  | Contributing     | N/A           | 1937          | 9,250                         | Building         | Domestic            |



|      | A                | B                    | C        | D             | E                | F             | G          | H                       | K             | L                |
|------|------------------|----------------------|----------|---------------|------------------|---------------|------------|-------------------------|---------------|------------------|
| 1    | Map Sheet Number | Property Address     | Zip Code | Tax Parcel ID | NRHP Status      | Historic Name | Year Built | Lot Size (Approx. SqFt) | Resource Type | Current Function |
| 4203 | 21               | 16 NAKOMA DRIVE      | 15228    | 0252-H-00208  | Contributing     | N/A           | 1942       | 18,499                  | Building      | Domestic         |
| 4204 | 21               | 24 NAKOMA DRIVE      | 15228    | 0252-H-00202  | Contributing     | N/A           | 1939       | 9,250                   | Building      | Domestic         |
| 4205 | 21               | 26 NAKOMA DRIVE      | 15228    | 0252-H-00198  | Contributing     | N/A           | 1939       | 9,249                   | Building      | Domestic         |
| 4206 | 21               | 30 NAKOMA DRIVE      | 15228    | 0252-H-00195  | Contributing     | N/A           | 1934       | 9,250                   | Building      | Domestic         |
| 4207 | 21               | 83 ORDALE BOULEVARD  | 15228    | 0251-E-00082  | Contributing     | N/A           | 1940       | 10,681                  | Building      | Domestic         |
| 4208 | 21               | 89 ORDALE BOULEVARD  | 15228    | 0251-E-00079  | Contributing     | N/A           | 1942       | 10,938                  | Building      | Domestic         |
| 4209 | 21               | 93 ORDALE BOULEVARD  | 15228    | 0251-E-00076  | Contributing     | N/A           | 1941       | 11,195                  | Building      | Domestic         |
| 4210 | 21               | 95 ORDALE BOULEVARD  | 15228    | 0251-E-00073  | Contributing     | N/A           | 1936       | 11,451                  | Building      | Domestic         |
| 4211 | 21               | 99 ORDALE BOULEVARD  | 15228    | 0251-E-00070  | Contributing     | N/A           | 1941       | 11,708                  | Building      | Domestic         |
| 4212 | 21               | 105 ORDALE BOULEVARD | 15228    | 0251-E-00067  | Contributing     | N/A           | 1941       | 11,965                  | Building      | Domestic         |
| 4213 | 21               | 109 ORDALE BOULEVARD | 15228    | 0251-E-00064  | Contributing     | N/A           | 1945       | 10,167                  | Building      | Domestic         |
| 4214 | 21               | 110 ORDALE BOULEVARD | 15228    | 0252-H-00192  | Contributing     | N/A           | 1936       | 18,068                  | Building      | Domestic         |
| 4215 | 21               | 113 ORDALE BOULEVARD | 15228    | 0251-E-00061  | Contributing     | N/A           | 1938       | 10,345                  | Building      | Domestic         |
| 4216 | 21               | 119 ORDALE BOULEVARD | 15228    | 0251-E-00059  | Contributing     | N/A           | 1927       | 10,523                  | Building      | Domestic         |
| 4217 | 21               | 123 ORDALE BOULEVARD | 15228    | 0251-E-00058  | Non-contributing | N/A           | 1970       | 10,702                  | Building      | Domestic         |
| 4218 | 21               | 127 ORDALE BOULEVARD | 15228    | 0252-M-00245  | Contributing     | N/A           | 1929       | 10,880                  | Building      | Domestic         |
| 4219 | 21               | 129 ORDALE BOULEVARD | 15228    | 0252-M-00242  | Contributing     | N/A           | 1929       | 13,394                  | Building      | Domestic         |
| 4220 | 21               | 130 ORDALE BOULEVARD | 15228    | 0252-H-00184  | Non-contributing | N/A           | 1957       | 13,579                  | Building      | Domestic         |
| 4221 | 21               | 139 ORDALE BOULEVARD | 15228    | 0252-M-00240  | Non-contributing | N/A           | 1951       | 8,068                   | Building      | Domestic         |
| 4222 | 21               | 145 ORDALE BOULEVARD | 15228    | 0252-M-00237  | Non-contributing | N/A           | 1948       | 8,750                   | Building      | Domestic         |
| 4223 | 21               | 150 ORDALE BOULEVARD | 15228    | 0252-M-00260  | Non-contributing | N/A           | 1949       | 6,416                   | Building      | Domestic         |
| 4224 | 21               | 151 ORDALE BOULEVARD | 15228    | 0252-M-00235  | Non-contributing | N/A           | 1928       | 68,452                  | Building      | Domestic         |
| 4225 | 21               | 152 ORDALE BOULEVARD | 15228    | 0252-M-00262  | Non-contributing | N/A           | 1947       | 6,981                   | Building      | Domestic         |

|      | A                | B                     | C        | D             | E                | F             | G          | H                       | K             | L                |
|------|------------------|-----------------------|----------|---------------|------------------|---------------|------------|-------------------------|---------------|------------------|
| 1    | Map Sheet Number | Property Address      | Zip Code | Tax Parcel ID | NRHP Status      | Historic Name | Year Built | Lot Size (Approx. SqFt) | Resource Type | Current Function |
| 4226 | 21               | 215 ORDALE BOULEVARD  | 15228    | 0252-M-00264  | Contributing     | N/A           | 1931       | 8,856                   | Building      | Domestic         |
| 4227 | 21               | 99 STANDISH BOULEVARD | 15228    | 0252-H-00263  | Non-contributing | N/A           | 1952       | 9,466                   | Building      | Domestic         |
| 4228 | 21               | 1361 WASHINGTON ROAD  | 15228    | 0251-E-00184  | Contributing     | N/A           | 1930       | 10,302                  | Building      | Domestic         |
| 4229 | 21               | 1364 WASHINGTON ROAD  | 15228    | 0251-E-00135  | Non-contributing | N/A           | 1978       | 9,153                   | Building      | Domestic         |
| 4230 | 21               | 1365 WASHINGTON ROAD  | 15228    | 0251-E-00182  | Contributing     | N/A           | 1930       | 8,716                   | Building      | Domestic         |
| 4231 | 21               | 1369 WASHINGTON ROAD  | 15228    | 0251-E-00180  | Contributing     | N/A           | 1933       | 9,509                   | Building      | Domestic         |
| 4232 | 21               | 1370 WASHINGTON ROAD  | 15228    | 0251-E-00138  | Non-contributing | N/A           | 1952       | 9,577                   | Building      | Domestic         |
| 4233 | 21               | 1373 WASHINGTON ROAD  | 15228    | 0251-E-00178  | Contributing     | N/A           | 1930       | 9,265                   | Building      | Domestic         |
| 4234 | 21               | 1374 WASHINGTON ROAD  | 15228    | 0251-E-00141  | Non-contributing | N/A           | 1955       | 11,556                  | Building      | Domestic         |
| 4235 | 21               | 1375 WASHINGTON ROAD  | 15228    | 0251-E-00176  | Contributing     | N/A           | 1930       | 8,737                   | Building      | Domestic         |
| 4236 | 21               | 1376 WASHINGTON ROAD  | 15228    | 0251-E-00144  | Non-contributing | N/A           | 1949       | 12,155                  | Building      | Domestic         |
| 4237 | 21               | 1381 WASHINGTON ROAD  | 15228    | 0251-E-00174  | Contributing     | N/A           | 1930       | 8,883                   | Building      | Domestic         |
| 4238 | 21               | 1382 WASHINGTON ROAD  | 15228    | 0251-E-00147  | Non-contributing | N/A           | 1962       | 10,283                  | Building      | Domestic         |
| 4239 | 21               | 1385 WASHINGTON ROAD  | 15228    | 0251-E-00172  | Non-contributing | N/A           | 1946       | 8,883                   | Building      | Domestic         |
| 4240 | 21               | 1386 WASHINGTON ROAD  | 15228    | 0251-E-00150  | Non-contributing | N/A           | 1960       | 10,308                  | Building      | Domestic         |
| 4241 | 21               | 1389 WASHINGTON ROAD  | 15228    | 0251-E-00170  | Non-contributing | N/A           | 1946       | 8,883                   | Building      | Domestic         |
| 4242 | 21               | 1390 WASHINGTON ROAD  | 15228    | 0251-E-00152  | Non-contributing | N/A           | 1959       | 10,225                  | Building      | Domestic         |
| 4243 | 21               | 1393 WASHINGTON ROAD  | 15228    | 0251-E-00168  | Non-contributing | N/A           | 1946       | 8,882                   | Building      | Domestic         |

|      | A                | B                    | C        | D             | E                | F             | G          | H                       | K             | L                |
|------|------------------|----------------------|----------|---------------|------------------|---------------|------------|-------------------------|---------------|------------------|
| 1    | Map Sheet Number | Property Address     | Zip Code | Tax Parcel ID | NRHP Status      | Historic Name | Year Built | Lot Size (Approx. SqFt) | Resource Type | Current Function |
| 4244 | 21               | 1394 WASHINGTON ROAD | 15228    | 0251-E-00154  | Non-contributing | N/A           | 1960       | 10,034                  | Building      | Domestic         |
| 4245 | 21               | 1397 WASHINGTON ROAD | 15228    | 0251-J-00073  | Non-contributing | N/A           | 1946       | 8,570                   | Building      | Domestic         |
| 4246 | 21               | 1398 WASHINGTON ROAD | 15228    | 0251-E-00163  | Non-contributing | N/A           | 1960       | 9,773                   | Building      | Domestic         |
| 4247 | 21               | 1402 WASHINGTON ROAD | 15228    | 0251-E-00164  | Non-contributing | N/A           | 1960       | 9,543                   | Building      | Domestic         |
| 4248 | 21               | 1406 WASHINGTON ROAD | 15228    | 0251-J-00008  | Non-contributing | N/A           | 1960       | 9,430                   | Building      | Domestic         |
| 4249 | 21               | 1407 WASHINGTON ROAD | 15228    | 0251-J-00070  | Non-contributing | N/A           | 1957       | 7,284                   | Building      | Domestic         |
| 4250 | 21               | 1410 WASHINGTON ROAD | 15228    | 0251-J-00010  | Non-contributing | N/A           | 1960       | 9,415                   | Building      | Domestic         |
| 4251 | 21               | 1414 WASHINGTON ROAD | 15228    | 0251-J-00012  | Non-contributing | N/A           | 1958       | 13,181                  | Building      | Domestic         |
| 4252 | 21               | 1415 WASHINGTON ROAD | 15228    | 0251-J-00062  | Non-contributing | N/A           | 1980       | 8,400                   | Building      | Domestic         |
| 4253 | 21               | 1421 WASHINGTON ROAD | 15228    | 0251-J-00061  | Non-contributing | N/A           | 1982       | 8,400                   | Building      | Domestic         |
| 4254 | 21               | 1422 WASHINGTON ROAD | 15228    | 0251-J-00014  | Contributing     | N/A           | 1940       | 13,181                  | Building      | Domestic         |
| 4255 | 21               | 1425 WASHINGTON ROAD | 15228    | 0251-J-00058  | Non-contributing | N/A           | 1952       | 8,400                   | Building      | Domestic         |
| 4256 | 21               | 1426 WASHINGTON ROAD | 15228    | 0251-J-00018  | Contributing     | N/A           | 1933       | 13,181                  | Building      | Domestic         |
| 4257 | 21               | 1427 WASHINGTON ROAD | 15228    | 0251-J-00055  | Contributing     | N/A           | 1931       | 9,520                   | Building      | Domestic         |
| 4258 | 21               | 1430 WASHINGTON ROAD | 15228    | 0251-J-00022  | Contributing     | N/A           | 1926       | 9,581                   | Building      | Domestic         |
| 4259 | 21               | 1431 WASHINGTON ROAD | 15228    | 0251-J-00052  | Contributing     | N/A           | 1931       | 9,520                   | Building      | Domestic         |
| 4260 | 21               | 1437 WASHINGTON ROAD | 15228    | 0251-J-00049  | Contributing     | N/A           | 1931       | 9,520                   | Building      | Domestic         |
| 4261 | 21               | 1441 WASHINGTON ROAD | 15228    | 0251-J-00046  | Contributing     | N/A           | 1931       | 9,520                   | Building      | Domestic         |



|      | A                      | B                    | C           | D             | E                | F             | G             | H                             | K                | L                   |
|------|------------------------|----------------------|-------------|---------------|------------------|---------------|---------------|-------------------------------|------------------|---------------------|
| 1    | Map<br>Sheet<br>Number | Property Address     | Zip<br>Code | Tax Parcel ID | NRHP Status      | Historic Name | Year<br>Built | Lot Size<br>(Approx.<br>SqFt) | Resource<br>Type | Current<br>Function |
| 4262 | 21                     | 1445 WASHINGTON ROAD | 15228       | 0251-J-00040  | Contributing     | N/A           | 1931          | 19,363                        | Building         | Domestic            |
| 4263 | 21                     | 1480 WASHINGTON ROAD | 15228       | 0252-M-00194  | Non-contributing | N/A           | 1996          | 30,918                        | Building         | Domestic            |
| 4264 | 21                     | 1484 WASHINGTON ROAD | 15228       | 0252-M-00197  | Contributing     | N/A           | 1940          | 8,629                         | Building         | Domestic            |









































































































**STEVENSON WILLIAMS CO.**  
SALES • INSURANCE • RENTALS • MORTGAGES

**Spots & Stripes**  
Baby and Kids Resale Boutique

**Outreach**  
Linen & Family Resale Store

HOMEMADE ICE CREAM  
**HOMESLEY**  
FROZEN YOGURT

**MT. LEBANON**  
**DERMATOLOGY, P.C.**  
James S. Post, M.D.  
Susan L. Suljau, M.D.  
412-480-0270  
James C. White  
Jade E. Post

**PIANO**

NO  
TURN  
ON  
RED





MAJESTIC NAILS

rossi + rossi

IL ZARLO

IL PIZZAIOLO

IL PIZZAIOLO

Biskol9

ORIENTAL  
RUG  
GALLERY

ORIENTAL  
RUG  
GALLERY

SPEED  
LIMIT  
25

LEFT LANE  
CLOSED  
AHEAD

OPEN DURING  
CONSTRUCTION  
Between 18  
to Pizzaiolo  
Majestic Nails  
Rossi + Rossi

ORIENTAL  
RUG  
GALLERY





MT. LEBANON  
MUNICIPAL  
BUILDING

PUBLIC PARKING

PUB  
PARKING  
GARAGE



Municipal  
Building  
P South Public  
Parking Garage
































National Register of Historic Places  
Memo to File

# Correspondence

The Correspondence consists of communications from (and possibly to) the nominating authority, notes from the staff of the National Register of Historic Places, and/or other material the National Register of Historic Places received associated with the property.

Correspondence may also include information from other sources, drafts of the nomination, letters of support or objection, memorandums, and ephemera which document the efforts to recognize the property.

UNITED STATES DEPARTMENT OF THE INTERIOR  
NATIONAL PARK SERVICE

NATIONAL REGISTER OF HISTORIC PLACES  
EVALUATION/RETURN SHEET

REQUESTED ACTION: NOMINATION

PROPERTY NAME: Mt. Lebanon Historic District

MULTIPLE  
NAME:

STATE & COUNTY: PENNSYLVANIA, Allegheny

DATE RECEIVED: 8/15/14 DATE OF PENDING LIST: 9/08/14  
DATE OF 16TH DAY: 9/23/14 DATE OF 45TH DAY: 10/01/14  
DATE OF WEEKLY LIST:

REFERENCE NUMBER: 14000813

REASONS FOR REVIEW:

APPEAL: N DATA PROBLEM: N LANDSCAPE: N LESS THAN 50 YEARS: N  
OTHER: N PDIL: N PERIOD: N PROGRAM UNAPPROVED: N  
REQUEST: N SAMPLE: N SLR DRAFT: N NATIONAL: N

COMMENT WAIVER: N

☒ ACCEPT ☐ RETURN ☐ REJECT 9.30.14 DATE

ABSTRACT/SUMMARY COMMENTS:

Entered in  
The National Register  
of  
Historic Places

RECOM./CRITERIA \_\_\_\_\_

REVIEWER \_\_\_\_\_ DISCIPLINE \_\_\_\_\_

TELEPHONE \_\_\_\_\_ DATE \_\_\_\_\_

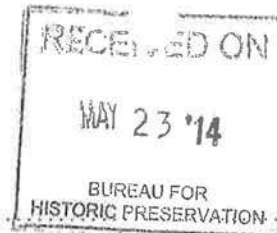
DOCUMENTATION see attached comments Y/N see attached SLR Y/N

If a nomination is returned to the nominating authority, the nomination is no longer under consideration by the NPS.





MT. LEBANON  
PENNSYLVANIA



MUNICIPAL BUILDING  
710 WASHINGTON ROAD  
PITTSBURGH, PA 15228  
PHONE: (412) 343-3400  
[www.mtlebanon.org](http://www.mtlebanon.org)

May 27, 2014

Mr. Keith Heinrich  
Historic Preservation Services  
400 North Street  
Harrisburg, PA 17120-0093

Dear Mr. Heinrich:

The Mt. Lebanon, Pa., Commission would like to thank you for your help in preparing the nomination of a large district within our municipality to the National Register of Historic Places. Thanks also to the Pennsylvania Historic Preservation Board, which will review our nomination June 10.

We would like to offer our unqualified endorsement of the nomination, which was prepared ably by our Mt. Lebanon Historic Preservation Board with the help of Laura Ricketts of Skelly & Loy.

Mt. Lebanon residents take great pride in our historic built environment, and as elected officials, we are committed to maintaining our community's integrity. We look forward to hearing that our nomination has been recommended to the National Parks Service for inclusion on the National Register.

Very truly yours,

Kristen Linfante  
Commission President

37TH DISTRICT

**MATT SMITH**

SENATE BOX 203037  
THE STATE CAPITOL  
HARRISBURG, PA 17120-3037  
717-787-5839 • FAX: 717-772-4437

319 CASTLE SHANNON BLVD.  
PITTSBURGH, PA 15234  
412-571-2169 • FAX: 412-571-2000

1009 BEAVER GRADE ROAD  
SUITE 230  
PITTSBURGH, PA 15108  
412-262-2260 • FAX: 412-262-6364

PETERS TWP. MUNICIPAL BUILDING  
610 EAST McMURRAY ROAD  
McMURRAY, PA 15317  
724-942-7210 • FAX: 724-942-7211  
TUESDAYS AND THURSDAYS

EMAIL: SenatorSmith@pasenate.com  
WEBSITE: www.SenatorMattSmith.com

**COMMITTEES**

STATE GOVERNMENT, DEMOCRATIC CHAIR  
COMMUNITY, ECONOMIC  
& RECREATIONAL DEVELOPMENT  
CONSUMER PROTECTION  
& PROFESSIONAL LICENSURE  
FINANCE  
GAME & FISHERIES



**Senate of Pennsylvania**

May 28, 2014

*Via First Class U.S. Mail*

Ms. Andrea MacDonald  
Division Chief, Preservation Services  
Pennsylvania Historical and Museum Commission  
Bureau for Historic Preservation  
Commonwealth Keystone Building, Second Floor  
400 North Street  
Harrisburg, PA 17120-0093

Dear Ms. MacDonald:

I write to express my support for the National Register of Historic Places application detailing the historical significance of the Mt. Lebanon Historic District (District). I ask for your favorable consideration and to approve this nomination for review by the National Park Service.

The Mt. Lebanon Historic District's era begins in the late 19<sup>th</sup> Century and concludes shortly after the end of World War II. The District is a prime example of an early suburban residential community that developed from the early 1920's to the early 1940's – thanks in no small part to the growing availability of automobiles. The District contains 31 planned residential subdivisions of that era and seven older trolley-era neighborhoods that consist of a typical grid layout development. There are over 4200 properties built prior to 1945 in the District that include 38 historic residential subdivisions, two commercial areas, nine churches, six public schools, two large parks, and a major cemetery.

The defining time of the District occurs simultaneously with the construction and completion of the Liberty Tubes, an automobile traffic tunnel that opened in 1924. As construction on the tunnels began, the Mt. Lebanon community experienced a flurry of land acquisitions and subdividing of former farm properties in preparation for the impending residential building growth. As a result of the improved access to the community from the City of Pittsburgh, the Mt. Lebanon community experienced a 493 percent increase in population. During the




population boom, the community incorporated early automobile suburb attributes such as curvilinear streets with parklets, attention to sightlines and vistas, and generously sized lots.

In spite of the large number of different residential subdivisions, the Mt. Lebanon Historic District represents a consistent and complex early automobile suburb that should be celebrated for its historical integrity and significance. With nearly 97 percent of the District containing domestic buildings, these century-old residences provide outstanding examples of Tudor Revival, Colonial Revival, Georgian, Renaissance Revival, Spanish Mission, and French Medieval construction. The residential streets of the District contain this varied assortment of architectural designs, yet feature a similar size, scale, material, and setback. All of which provides a harmonious setting that cannot be found in residential developments post WWII. Superb

Numerous examples of early automobile suburbs were developed in the Pittsburgh region during the same time period as Mt. Lebanon. None, however, can replicate the same scope, quality, and preserved characteristics that are found in the Mt. Lebanon Historic District today. As the Bureau for Historic Preservation and the Pennsylvania Historic Preservation Board review this nomination, I ask you to consider the expansive inventory of the Mt. Lebanon Historic District and the historical integrity this District has retained and will continue to preserve with its inclusion in the National Register of Historic Places.

Thank you for your consideration. Please do not hesitate to contact with me with any questions or concerns.

Sincerely,

A handwritten signature in black ink, appearing to read 'M. Smith', with a long horizontal line extending to the right.

MATT SMITH

State Senator

37<sup>th</sup> Senate District

[www.SenatorMattSmith.com](http://www.SenatorMattSmith.com)

cc: Keith Heinrich, National Register Reviewer, PHMC

Dan Miller, Member  
42nd Legislative District

650 Washington Road  
Suite 102  
Mt. Lebanon, Pennsylvania 15228  
(412) 343-3870

106B East Wing  
P.O. Box 202042  
Harrisburg, Pennsylvania 17120-2042  
(717) 783-1850

RepMiller@pahouse.net  
www.pahouse.com/Miller  
facebook: www.facebook.com/RepDanMiller  
twitter: @RepDanMiller



House of Representatives  
COMMONWEALTH OF PENNSYLVANIA  
HARRISBURG

Committees

Aging & Older Adult Services  
Children & Youth  
State Government

Caucuses

Autism  
Emergency Services  
Government Reform  
LGBT Equality  
Steel

June 6<sup>th</sup>, 2014

Mr. Keith Heinrich  
Pennsylvania Historical & Museum Commission  
Historic Preservation Services  
Commonwealth Keystone Building  
400 North Street  
Harrisburg, PA 17120-0093

Dear Mr. Heinrich:

I am writing in support of The Mount Lebanon Historic District being listed in the National Register of Historic Places.

Mt. Lebanon is an early trolley suburb that flourished in the 1920s and 1930s as an automotive suburb after the construction of the Liberty Tunnels in 1924. Mt. Lebanon is full of residential plans that include homes of varying architectural styles with generous lawns and green spaces integrated into the neighborhoods. Each street maintains unique beauty through diverse architectural style, while maintaining streetscape congruence through home size, façade material (usually stone or brick), and lot placement. In addition to the residential assists, the historic district contains two vibrant commercial districts, several churches, schools, and a cemetery. Mt. Lebanon is a model suburb of the early 20<sup>th</sup> Century which has maintained its character in the modern era.

The Historic Preservation Board in Mt. Lebanon, the Mt. Lebanon Commission, and numerous community volunteers have worked very hard to document and educate the community about the historical significance of Mt. Lebanon. The community is now excited to celebrate listing in the National Historic Register.

I respectfully ask that you consider this nomination for listing in the National Register of Historic Places. Please feel free to contact me if you need additional information.

Sincerely,

A handwritten signature of Dan Miller in black ink.

Representative Dan Miller  
District 42





Pennsylvania  
Historical & Museum  
Commission

August 11, 2014

Carol Shull, Acting Keeper  
National Register of Historic Places  
U.S. Department of Interior  
National Park Service  
1201 "I" (Eye) Street, NW, 8th floor  
Washington D.C. 20005

Re: NR nomination forms

Dear Ms Shull:

The following nomination forms are being submitted for your review:

Concord School, Westmoreland County  
First Methodist Episcopal Church, Allegheny County  
Mt. Lebanon Historic District, Allegheny County

The proposed action is listing in the National Register.

The following nomination form is being submitted electronically per the "Guidance on How to Submit a Nomination to the National Register of Historic Places on Disk Summary (5/06/2013)":

Dennis Farm, Susquehanna County

The enclosed disk contains the true and correct copy of the nomination for the Dennis Farm to the National Register of Historic Places. The proposed action is listing in the National Register.

The following nomination form is being submitted for your review:

1922 Model T Ford, Mifflin County

Our office does not believe that this property meets the National Register Criteria, but we processed the technically correct nomination and submitted it to the Pennsylvania Historic Preservation Board for their comment. The Board rejected the nomination. At the request of the preparer we are forwarding the nomination for final action by your office; we are requesting a substantive review by

Historic Preservation Services  
Commonwealth Keystone Building  
400 North Street  
Harrisburg, PA 17120-0093  
[www.phmc.state.pa.us](http://www.phmc.state.pa.us)  
*The Commonwealth's Official History Agency*


your office. The minutes from the Pennsylvania Historic Preservation Board's meeting are enclosed.

Our opinion is as follows: we agree that the development and production of the Model T, as well as its affordability, were highly significant in the transportation history of the United States. As an affordable vehicle, the Model T made driving accessible to more people, which was one of the factors that led to campaigns to improve roads. In addition, the Model T can be seen as the starting point for America's "car culture," and it, and its successors, helped encourage the rapid suburbanization of America. The nomination makes those points clear. Obviously, as a Model T, this car clearly is associated with those trends. That fact, however, is problematic because such a standard would mean that every extant Model T is eligible for the National Register of Historic Places. According to the National Register bulletin *How to Apply the National Register Criteria for Evaluation* (page 12), "Mere association with historic events or trends is not enough, in and of itself, to qualify under Criterion A: the property's specific association must be considered important as well. For example, a building historically in commercial use must be shown to have been significant in commercial history." To make the case for the significant role of this particular Model T, the nomination seems to focus on the fact that it spent its entire existence (after it was assembled) in the Mifflin/Huntingdon County area and on the fact that Model Ts, while a big part of the early 20<sup>th</sup> century cultural landscape, are unrecognized by the National Register. The fact that this vehicle has remained for so long in one area and the fact that no Model T (or any other automobile) has been entered in the National Register are noteworthy, but they do not, in our opinion, make the vehicle historically significant in its own right. In essence, it seems that the significance of this Model T is for merely its association with the Model T as a production line; it seems its important role in transportation history as an individual resource cannot be established.

Our office also requests guidance from your office on evaluating historic automobiles for listing in the National Register of Historic Places, especially since the National Register bulletin *How to Apply the National Register Criteria for Evaluation* (page 4) lists the automobile as an example of a structure, presumably meaning that it would be a structure that could be eligible for listing in the National Register of Historic Places.

If you have any questions regarding the nominations please contact Keith Heinrich at 717-783-9919.

Sincerely,

A handwritten signature in black ink, appearing to read "Keith T. Heinrich", followed by a stylized flourish.

Keith T. Heinrich  
National Register and Survey