

PH0014931


Form 10-300
(Rev. 6-72)

UNITED STATES DEPARTMENT OF THE INTERIOR
NATIONAL PARK SERVICE

NATIONAL REGISTER OF HISTORIC PLACES
INVENTORY - NOMINATION FORM

STATE: Maryland
 COUNTY: Anne Arundel
 FOR NPS USE ONLY
 ENTRY DATE: APR 13 1973

(Type all entries - complete applicable sections)



1. NAME
 COMMON: Mount Airy
 AND/OR HISTORIC: Mount Airy

2. LOCATION
 STREET AND NUMBER: Mount Airy Rd 101 Davidsonville Road
 South side Mount Airy Road, just west of intersection of
 CITY OR TOWN: Davidsonville CONGRESSIONAL DISTRICT: 1 st.
 STATE: Maryland CODE: 24 COUNTY: Anne Arundel CODE: 003

3. CLASSIFICATION

CATEGORY (Check One)	OWNERSHIP	STATUS	ACCESSIBLE TO THE PUBLIC
<input type="checkbox"/> District <input checked="" type="checkbox"/> Building <input type="checkbox"/> Site <input type="checkbox"/> Structure <input type="checkbox"/> Object	<input type="checkbox"/> Public <input checked="" type="checkbox"/> Private <input type="checkbox"/> Both	Public Acquisition: <input type="checkbox"/> In Process <input type="checkbox"/> Being Considered	<input type="checkbox"/> Occupied <input type="checkbox"/> Unoccupied <input type="checkbox"/> Preservation work in progress
PRESENT USE (Check One or More as Appropriate)			
<input type="checkbox"/> Agricultural <input type="checkbox"/> Commercial <input type="checkbox"/> Educational <input type="checkbox"/> Entertainment	<input type="checkbox"/> Government <input type="checkbox"/> Industrial <input type="checkbox"/> Military <input type="checkbox"/> Museum	<input type="checkbox"/> Park <input checked="" type="checkbox"/> Private Residence <input type="checkbox"/> Religious <input type="checkbox"/> Scientific	<input type="checkbox"/> Transportation <input type="checkbox"/> Other (Specify) _____ <input type="checkbox"/> Comments _____ <input type="checkbox"/> _____ <input type="checkbox"/> _____

4. OWNER OF PROPERTY
 OWNER'S NAME: Paul F. Summers, Jr.
 STREET AND NUMBER: Mount Airy, Box 219, Mount Airy Road
 CITY OR TOWN: Davidsonville STATE: Maryland CODE: 24

5. LOCATION OF LEGAL DESCRIPTION
 COURTHOUSE, REGISTRY OF DEEDS, ETC.: Anne Arundel County Courthouse
 STREET AND NUMBER: Church Circle
 CITY OR TOWN: Annapolis STATE: Maryland CODE: 24

6. REPRESENTATION IN EXISTING SURVEYS
 TITLE OF SURVEY: Historic American Building Survey
 DATE OF SURVEY: 1969 Federal State County Local
 DEPOSITORY FOR SURVEY RECORDS: Library of Congress
 STREET AND NUMBER: _____
 CITY OR TOWN: Washington STATE: District of Columbia CODE: 11

SEE INSTRUCTIONS

STATE: Maryland
 COUNTY: Anne Arundel
 ENTRY NUMBER: APR 13 1973
 DATE: _____
 FOR NPS USE ONLY

7. DESCRIPTION

CONDITION	(Check One)					
	<input checked="" type="checkbox"/> Excellent	<input type="checkbox"/> Good	<input type="checkbox"/> Fair	<input type="checkbox"/> Deteriorated	<input type="checkbox"/> Ruins	<input type="checkbox"/> Unexposed
	(Check One)			(Check One)		
	<input type="checkbox"/> Altered	<input checked="" type="checkbox"/> Unaltered		<input type="checkbox"/> Moved	<input checked="" type="checkbox"/> Original Site	

DESCRIBE THE PRESENT AND ORIGINAL (if known) PHYSICAL APPEARANCE


Mount Airy is located on the south side of Mt. Airy Road approximately one fourth mile west of the intersection of Mount Airy Road and Davidsonville Road. The house is approximately three fourths of a mile north of Davidsonville, Maryland and two and one half miles south of U.S. Route 50.

Mount Airy is a two-story cube brick dwelling erected in the late 1850's by the Iglehart family. The structure stands on a high basement, and is covered by a low-pitch hip roof. Chimneys rising from the interior of the house help to enclose an observatory platform on top of the house. The cornice around the eaves on four sides is formed of bricks with a dentil effect.

Standing on a ridge amid tall trees, the ground slopes in three directions to deep ravines and distant tobacco farm lands. Behind the house a flower and vegetable garden is terraced into four gentle falls of open ground. The interior ceilings on both floors are eleven and one-half feet high. An unpainted frame smokehouse near the garden has a notable batten door mounted with large strap iron hinges. The door is abundantly studded with large rose-headed wrought nails.

The entrance door is sheltered by a formal Doric portico. Double entrance doors open into a wide hall running through the center of the building to a stair. A pair of spacious parlors open from the left, and a dining room and kitchen open from the right. There are four large bedrooms upstairs. Recent partitions erected in several rooms adapt this bright, airy, nineteenth century home to contemporary living.

SEE INSTRUCTIONS



8. SIGNIFICANCE

PERIOD (Check One or More as Appropriate)

- | | | | |
|---|---------------------------------------|--|---------------------------------------|
| <input type="checkbox"/> Pre-Columbian' | <input type="checkbox"/> 16th Century | <input type="checkbox"/> 18th Century | <input type="checkbox"/> 20th Century |
| <input type="checkbox"/> 15th Century | <input type="checkbox"/> 17th Century | <input checked="" type="checkbox"/> 19th Century | |

SPECIFIC DATE(S) (If Applicable and Known) C. late 1850's

AREAS OF SIGNIFICANCE (Check One or More as Appropriate)

- | | | | |
|--|--------------------------------------|---|--|
| <input type="checkbox"/> Aboriginal | <input type="checkbox"/> Education | <input type="checkbox"/> Political | <input type="checkbox"/> Urban Planning |
| <input type="checkbox"/> Prehistoric | <input type="checkbox"/> Engineering | <input type="checkbox"/> Religion/Phi- | <input type="checkbox"/> Other (Specify) |
| <input type="checkbox"/> Historic | <input type="checkbox"/> Industry | losophy | _____ |
| <input checked="" type="checkbox"/> Agriculture | <input type="checkbox"/> Invention | <input type="checkbox"/> Science | _____ |
| <input checked="" type="checkbox"/> Architecture | <input type="checkbox"/> Landscape | <input type="checkbox"/> Sculpture | _____ |
| <input type="checkbox"/> Art | Architecture | <input type="checkbox"/> Social/Human- | _____ |
| <input type="checkbox"/> Commerce | <input type="checkbox"/> Literature | itarian | _____ |
| <input type="checkbox"/> Communications | <input type="checkbox"/> Military | <input type="checkbox"/> Theater | _____ |
| <input type="checkbox"/> Conservation | <input type="checkbox"/> Music | <input type="checkbox"/> Transportation | _____ |

STATEMENT OF SIGNIFICANCE

Mount Airy represents not an innovation but rather a continuation of a Georgian-Federal style: a square brick block with a central hall plan and a white columned portico. During the 19th. century the tidewater tobacco culture dominated the economy of Anne Arundel County as it had during the eighteenth and even the seventeenth centuries, it is not unusual that vernacular architecture followed traditional forms. The builder of Mount Airy continued the architectural tradition of his predecessors as he continued their agricultural way of life.

The quasi-Greek Revival detailing on Mount Airy is indicative of a vernacular style directly associated with the nineteenth century. The Greek elements provide a time reference which places the home in the proper chronological setting.

The school house on the property provides additional evidence of the tobacco culture. In rural areas from the colonial period to the 20th. century the planter's children received their education at home in school houses similar to the one at Mount Airy. For thirty years a French tutor, Monsieur Le Loup, educated the Iglehart children. He was replaced by the eldest daughter, Agnes Iglehart.

Mount Airy was an active social center as was common for a large house in the rural South. The frequent parties, including an annual Christmas ball, brought visitors from the surrounding area and from distant points, Baltimore and Washington.

Maria Iglehart, the wife the builder James Alexis Iglehart, was responsible for the gardens at Mount Airy. Widely known for her horticultural abilities she always referred to plants by their Latin botanical names. She

(see continuation sheet)

SEE INSTRUCTIONS

9. MAJOR BIBLIOGRAPHICAL REFERENCES

Sources:

Luckett Iglehart, "'Mount Airy,' Davidsonville, Anne Arundel County, Maryland" typescript, files of Maryland Historical Trust (1966)

Frances Costen (comp), "Iglehart - Iglehart Family Records," microfilm, Hall of Records, Annapolis, Maryland.

_____, "History of the Iglehart (Igleheart) family in Maryland, 1968, library of the Maryland Historical Society, Baltimore, Maryland.


10. GEOGRAPHICAL DATA

LATITUDE AND LONGITUDE COORDINATES DEFINING A RECTANGLE LOCATING THE PROPERTY			O R	LATITUDE AND LONGITUDE COORDINATES DEFINING THE CENTER POINT OF A PROPERTY OF LESS THAN TEN ACRES		
CORNER	LATITUDE	LONGITUDE		LATITUDE	LONGITUDE	
	Degrees Minutes Seconds	Degrees Minutes Seconds		Degrees Minutes Seconds	Degrees Minutes Seconds	
NW	38° 55' 46" 5	76° 38' 17" 8		° ' "	° ' "	
NE	38° 55' 46" 5	76° 38' 05" 2				
SE	38° 55' 36" 5	76° 38' 05" 2				
SW	38° 55' 36" 5	76° 38' 17" 8				

APPROXIMATE ACREAGE OF NOMINATED PROPERTY: 25 acres

LIST ALL STATES AND COUNTIES FOR PROPERTIES OVERLAPPING STATE OR COUNTY BOUNDARIES

STATE:	CODE	COUNTY	CODE
STATE:	CODE	COUNTY:	CODE
STATE:	CODE	COUNTY:	CODE
STATE:	CODE	COUNTY:	CODE



SEE INSTRUCTIONS

11. FORM PREPARED BY

NAME AND TITLE:
Orlando Ridout IV, Director, and Nancy Miller, Historian

ORGANIZATION: Maryland Historical Trust DATE: Nov. 8/72

STREET AND NUMBER:
2525 Riva Road

CITY OR TOWN: Annapolis STATE: Maryland CODE: 24

12. STATE LIAISON OFFICER CERTIFICATION

As the designated State Liaison Officer for the National Historic Preservation Act of 1966 (Public Law 89-665), I hereby nominate this property for inclusion in the National Register and certify that it has been evaluated according to the criteria and procedures set forth by the National Park Service. The recommended level of significance of this nomination is:

National State Local

Name: Orlando Ridout IV
Orlando Ridout, IV

Title: State Liaison Officer for Maryland

Date: November 29, 1972

NATIONAL REGISTER VERIFICATION

I hereby certify that this property is included in the National Register.

Robert M. Utley
Director, Office of Archeology and Historic Preservation

Date: APR 13 1973

ATTEST:
J. Bradford
Keeper of The National Register
Date: April 9, 1973

**NATIONAL REGISTER OF HISTORIC PLACES
INVENTORY - NOMINATION FORM**

(Continuation Sheet)

STATE	
Maryland	
COUNTY	
Anne Arundel	
FOR NPS USE ONLY	
ENTRY NUMBER	DATE
	APR 13 1973

(Number all entries)

MOUNT AIRY

#6 - Representation in Existing Surveys (cont'd)

Maryland Register of Historic Sites and Landmarks
 (State - 1969)
 Maryland Historical Trust
 2525 Riva Road
 Annapolis, Maryland 24

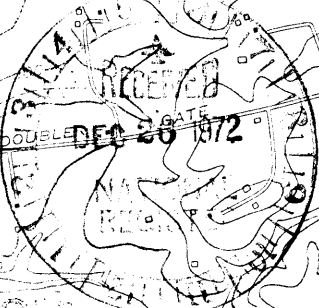
#8 - Significance (cont'd)

grew innumerable varieties of flowers as was characteristic of nineteenth century garden designs. She also maintained herb and vegetable gardens, the responsibility of the mistress of a tobacco farm.

The cultivation of tobacco at Mount Airy has continued through the mid-twentieth century.



DAVIDSONVILLE QUADRANGLE
USGS 7.5 minute map
scale: 1: 24 000
1957



Lat. $38^{\circ} 55' 46.5''$
Long. $76^{\circ} 38' 17.8''$

Lat. $38^{\circ} 55' 46.5''$
Long. $76^{\circ} 38' 05.2''$

Lat. $38^{\circ} 55' 36.5''$
Long. $76^{\circ} 38' 17.8''$

Lat. $38^{\circ} 55' 36.5''$
Long. $76^{\circ} 38' 05.2''$

MOUNT AIRY

Davidsonville

Ali-Hallows Chapel



57'30"
4313
4312
5661 I NE
SOUTH RIVER
9.5 MI TO MD 510
3.5 MI TO 7.5 MI
4909
55'
4908

Form 10-301
(July 1969)

UNITED STATES DEPARTMENT OF THE INTERIOR
NATIONAL PARK SERVICE

**NATIONAL REGISTER OF HISTORIC PLACES
PROPERTY MAP FORM**

(Type all entries - attach to or enclose with map)

STATE Maryland	
COUNTY Anne Arundel	
FOR NPS USE ONLY	
ENTRY NUMBER	DATE
	APR 18 1975

SEE INSTRUCTIONS

1. NAME		
COMMON:	Mount Airy	
AND/OR HISTORIC:	Mount Airy	
2. LOCATION		
STREET AND NUMBER: South side of Mount Airy Road, just west of intersection of Mount Airy Road and Davidsonville Rd.		
CITY OR TOWN: Davidsonville		
STATE: Maryland	CODE 24	COUNTY: Anne Arundel
3. MAP REFERENCE		
SOURCE: U.S.G.S. 7.5 minute map, Davidsonville Quadrangle		
SCALE: 1: 24,000		
DATE: 1957		
4. REQUIREMENTS		
TO BE INCLUDED ON ALL MAPS		
1. Property boundaries where required.		
2. North arrow.		
3. Latitude and longitude reference.		

