

1728

United States Department of the Interior
National Park Service

National Register of Historic Places Registration Form

RECEIVED
OCT 02 1990

NATIONAL
REGISTER

This form is for use in nominating or requesting determinations of eligibility for individual properties or districts. See instructions in *Guidelines for Completing National Register Forms* (National Register Bulletin 16). Complete each item by marking "x" in the appropriate box or by entering the requested information. If an item does not apply to the property being documented, enter "N/A" for "not applicable." For functions, styles, materials, and areas of significance, enter only the categories and subcategories listed in the instructions. For additional space use continuation sheets (Form 10-900a). Type all entries.

1. Name of Property

historic name Lincoln Historic District.
other names/site number _____

2. Location

street & number Multiple (See District Data Sheet) N/A not for publication
city, town Hingham N/A vicinity
state Massachusetts code MA county Plymouth code 023 zip code 02043

3. Classification

Ownership of Property	Category of Property	Number of Resources within Property	
<input checked="" type="checkbox"/> private	<input type="checkbox"/> building(s)	Contributing	Noncontributing
<input checked="" type="checkbox"/> public-local	<input checked="" type="checkbox"/> district	<u>552</u>	<u>128</u> buildings
<input type="checkbox"/> public-State	<input type="checkbox"/> site	<u>5</u>	<u>1</u> sites
<input checked="" type="checkbox"/> public-Federal	<input type="checkbox"/> structure	<u>3</u>	<u>1</u> structures
	<input type="checkbox"/> object	<u>8</u>	<u>1</u> objects
		<u>568</u>	<u>131</u> Total

Name of related multiple property listing: N/A
Number of contributing resources previously listed in the National Register 2

4. State/Federal Agency Certification

As the designated authority under the National Historic Preservation Act of 1966, as amended, I hereby certify that this nomination request for determination of eligibility meets the documentation standards for registering properties in the National Register of Historic Places and meets the procedural and professional requirements set forth in 36 CFR Part 60. In my opinion, the property meets does not meet the National Register criteria. See continuation sheet.

Signature of certifying official: James H. Bradley Executive Director, Massachusetts Historical State Historic Preservation Officer
Date Commission: 8/30/90
State or Federal agency and bureau _____

In my opinion, the property meets does not meet the National Register criteria. See continuation sheet.

Signature of commenting or other official _____ Date _____
State or Federal agency and bureau _____

5. National Park Service Certification

I, hereby, certify that this property is:

entered in the National Register.
 See continuation sheet.

determined eligible for the National Register. See continuation sheet.

determined not eligible for the National Register.

removed from the National Register.

other, (explain:) _____

Bill Savage Signature of the Keeper
1-7-91 Date of Action

6. Function or Use

Historic Functions (enter categories from instructions)

Domestic/Single dwelling; Multiple dwelling;Secondary StructureCommerce/Financial Institution; SpecialtyStore; Department Store; BusinessSocial/Meeting Hall

Current Functions (enter categories from instructions)

Domestic/Single dwelling; Secondary StructureCommerce/Financial Institution; SpecialtyStore; BusinessSocial/Meeting HallEducation/School; Library**7. Description**

Architectural Classification

(enter categories from instructions)

No Style; Other; Colonial/GeorgianEarly Republic/FederalMid-19th Century/Greek Revival; Gothic RevivalLate Victorian/Italianate; Second Empire;Queen Anne; Shingle Style; RomanesqueLate 19th Century Revivals/Colonial RevivalLate 19th Century American/Craftsman

Materials (enter categories from instructions)

foundation Granitewalls Wood Shingle; wood Clapboard; Brick;roof Slate, Asphalt Shingle; Wood Shingle

other _____

Describe present and historic physical appearance.

The Lincoln Historic District is sited in Hingham, Massachusetts, the northernmost town in Plymouth County. The town is 15 miles southeast from Boston by land, and 12 miles southeast by water; it is at a latitude of 42 degrees 14 minutes North and at a longitude of 70 degrees 53 minutes West. Hingham, a T-shaped town, is roughly 6 miles from north (the harbor) to south and 4 1/2 miles from east to west in the northern part, and 3 1/4 miles wide in South Hingham. Bordered to the west by the town of Weymouth, to the south, by Rockland and Norwell and to the east by Cohasset, the entire town encompasses 22.59 square miles. The northern boundary is defined by Hingham Harbor which feeds into Hingham Bay, Quincy Bay and Boston Harbor.

The District is part of the Massachusetts coastal plain which is modified by a recessional moraine with kettle holes, hummocky areas (the Hingham Cemetery) and a pre-glacial estuary now part of Mill Pond (west boundary). Historically, the most important geological feature is the ancient stream valley made by the Town Brook, which runs from east (Hingham Harbor) to west (West Street). The early English settlers established the first streets along the north and south banks of the stream to take advantage of the fresh water supply (North and South Streets, respectively). Since 1849 when the Old Colony Railroad bed was constructed over the Town Brook, it has run underground. The District, located in the northern section of Hingham west of Hingham Harbor, forms an irregular wide arch and covers approximately 260 acres of Hingham's 14,458 acres. It is one and one quarter miles from east to west and roughly one and one third miles from the north to the southeast boundary.

The ten major intrusions are marked on the map with "I"; they are mostly new one-story commercial structures built within the last thirty years in styles and materials (cement block, vinyl siding) not compatible with the surrounding traditional streetscapes. These intrusions are: 72-74 North Street (Map #61-073), 84 North Street (Map #61-072), 118 North Street (Map #61-065), the Town Brook Station (Map #61-200), located after 73 South Street, 93 South Street (Map #61-198), 99 South Street (Map 361-196), 179 South Street (Map #60-118), 6 Station Street (Map #61-079), 21 Station Street (Map #61-077), and 55-61 Water Street (Map #62-022). Counterbalancing these listed intrusions are seven non-contributing buildings which have been marked with ** on the

United States Department of the Interior
National Park Service

National Register of Historic Places Continuation Sheet

Lincoln Historic District,
Hingham, Massachusetts

Section number 3 Page 1

Contributing Resources Previously Listed in the National Register

- | | |
|------------------------------------------------------|------------------|
| 1) Old Ship Meeting House - 90 Main Street | 1681 |
| 2) General Benjamin Lincoln House - 181 North Street | 1667, 1715, 1790 |

United States Department of the Interior
National Park Service

National Register of Historic Places
Continuation Sheet

Lincoln Historic District,
Hingham, Massachusetts

Section number 6 Page 1

FUNCTION OR USE

HISTORIC FUNCTIONS (Continued)

Government/Post Office; Public/Works,
Fire Station
Education/School Library
Religion/Religious Structure;
Church-related residence
Funerary/Cemetery
Recreation/Monument/Marker;
Work of Art
Agriculture/Processing; Storage

CURRENT FUNCTIONS (Continued)

Government/Post Office;
Public Works; Fire Station
Religion/Religious Structure;
Church-related residence
Funerary/Cemetery
Recreation/Monument/Marker;
Work of Art; Museum
Landscape/Conservation Area
Government/Town Hall

United States Department of the Interior
National Park ServiceNational Register of Historic Places
Continuation SheetSection number 7 Page 1Lincoln Historic District,
Hingham, Massachusetts

District Data Sheet; although built after 1940, and mostly of brick, a typical mid-20th century Colonial Revival Hingham wall material, these listings have architectural integrity, relate well to the built environment and could be considered "contributing" in the future. They are: Governor Long Bird Sanctuary, the Lincoln Trust Co., 11 Fearing Road (1966, Map #61-055), brick commercial Colonial Revival, 20 Lincoln Street (1951, Map #61-013), wood Gambrel Revival house, Hingham Institution for Savings, 55 Main Street (1950, Map #61-143, Photograph #10, center building), granite commercial Classic Revival, 16 1/2 North Street (1979, Map #61-089), brick Georgian Revival, Torrent Fire Station, 232 North Street (1942, Map #60-119), brick institutional Colonial Revival, and 86 South Street (1956, Map #61-165), brick commercial Colonial Revival.

The District possesses two National Register buildings, two National Historic Landmarks, seven churches, one chapel (used as a cemetery office), one school, St. Paul's School, 18 Fearing Road (1951, Map #61-026), one Federal building, Hingham Post Office, 121 North Street (Map #61-056), and one local public building, Hingham School Department Offices (once Hingham Town Office Building), 14 Main Street (Map #61-131). The District also contains four structures; the free standing Greek Revival portico in the garden of the Old Ordinary, 21 Lincoln Street (1840s, Map #61-021), a greenhouse at 12 Cottage Street (1950, Map #61-113), and a gazebo at 137 Main Street (1920s, Map #71-117). The most important structure architecturally and historically, is the Memorial Bell Tower, 68R Main Street (1912 Map #61-124A), sited south of the Old Ship Meeting House. Designed by the architect William Roger Greeley, it evokes in massing and shape the square tower of St. Andrew's Church of Hingham, East Anglia, England, the source of Hingham's first settlers. The 75 foot Romanesque Revival brick tower is an impressive presence in the District. Seven objects are listed; they are a shrine at 20 Fearing Road (1950s, map #61-027), a plaque dedicated to General Benjamin Lincoln (1930) and a statue of Abraham Lincoln (1939) both located in Fountain Square, a birdhouse shaped like the Old Ship Meeting House at the Old Ordinary, 21 Lincoln Street (1930s, map #61-021), a plaque commemorating the first settlers at 34 Main Street (1939, Map #61-128), a milestone at 90 Main Street (1930s, Map #61-124) the Peter Hobart plaque, North and Ship Street (1913, Map #61-103), the Civil War Soldiers and Sailors Monument at the Hingham Cemetery, 12 South Street (1870, Map #61-116), and the statue of Governor John Andrew (1875, map #61-116, Photograph #2). There is also one house museum, the Old Ordinary, one fire station, Torrent, 232 North Street, and one apartment building at 1 Station Street (Map #61-076).

The majority of Hingham's commercial, civic, and religious buildings are concentrated in the District area as they were in the first century of Hingham's development. The Old Ship Meeting House, 90 Main Street (1681, National Register, National Historic Landmark, Map #61-124, Photograph #3), is

(continued)

United States Department of the Interior
National Park ServiceNational Register of Historic Places
Continuation SheetLincoln Historic District,
Hingham, MassachusettsSection number 7 Page 2

the most significant, most visited, most important structure in the town; it is the oldest building in ecclesiastical use in the United States. Its national fame rests on its antiquity, its unique survival as a traditional 17th century New England Puritan meeting house and its "Hingham truss," composed of a tie beam of 45 feet, a king post, a pair of principal rafters and curved struts which resemble an inverted ship's hull. In 1729, the parishioners voted that the meeting house be "sealed overhead", a concession towards unpuritanical comfort. Two hundred years later, this ceiling was removed in a major restoration project directed by Hingham architect, Edgar T. P. Walker (1886-1965) and the magnificent roof truss which gave the meeting house its name was once again revealed. In 1731 and 1755, 14 foot side galleries were added to the northeast wall and southwest wall (creating the present dimensions 75 feet by 55 feet) and banistered pews replaced the backless, curved oak benches of the 17th century. The second National Historic Landmark, the General Benjamin Lincoln House, 181 North Street, lived in today by one of his descendants, is a memorial to Hingham's most famous citizen soldier.

The majority of the residential, commercial, and institutional buildings, were built in conservative architectural styles. In the 18th century and early 19th century, the Colonial Style, a vernacular interpretation of Georgian architecture, prevailed. During the second half of the 19th century, some homes were built in the Picturesque Revival styles, made popular through the dissemination of pattern books by Asher Benjamin (1773-1845) and Andrew Jackson Downing (1815-1852) (for example, the John M. Mayhew House, 59 Cottage Street, 1834, Map #61-032, the District's only Gothic Revival residence) and architectural guides by A. J. Bicknell, published in the 1870s. Many residences still retain the traditional longitudinal orientation to the street, while others were simple two-story 19th century gable-end-to-the-street houses with a modicum of architectural ornamentation, usually simple brackets and doorhoods (6 Eldridge Court, 1890s, Map #62-092). Those modest residences often not noted in a listing of architectural styles are described as "19th century gable-end." Still others, labeled as "traditional" were built shortly after the 1849 arrival of the Old Colony Railroad when Hingham had a burst of growth and expansion; they exhibited a few traditional elements such as clapboarding, multi-paned wood-sash windows, and gables on untraditional forms. By the 1880s, Hingham builders followed the lead of other New England builders and returned to their 17th and 18th century roots; they built Shingle Style houses based on their own weathered 17th century homes, which led to the Colonial Revival style; today, it is still the prevalent building style for both residential and commercial structures.

The Lincoln Historic District represents one of the best preserved groupings of 17th, 18th and 19th century residential streetscapes in southeastern Massachusetts. The earliest streets, North and South Streets, have retained

(continued)

United States Department of the Interior
National Park ServiceNational Register of Historic Places
Continuation SheetSection number 7 Page 3Lincoln Historic District,
Hingham, Massachusetts

their alignment; Lincoln Street has been lengthened northward and Main Street has maintained its meandering route towards South Hingham. In spite of aggressive real estate development in Hingham, the downtown area has retained its integrity due to the impressive survival rate of the old buildings. Although a few residences were demolished to be replaced by a "new style" (for example the Second Empire Style 107 Main Street, 1867, Map #61-155, built on the site of an early Thaxter House) and others were "modernized" (such as the Greek Revival William W. Wibler House, 43 Lincoln Street, 1852, Map #60-163) by the addition of a new "French roof", the majority were enlarged in a sympathetic manner. Many buildings in Hingham exhibit a conservative, vernacular, Georgian based, additive architecture. The best example is the General Benjamin Lincoln House, 181 North Street, (1667, Map #61-012, Photograph #14) first built as a simple two room cottage. In 1715 the house was enlarged and given an L-shape and in 1790, General Lincoln added a new stairhall and the southeast corner, giving it an atypical seven window facade. The residence is prominently sited on the important intersection of North and Lincoln Streets, across from Fountain Park and New North Church which General Lincoln attended. Another fine example is the Old Ordinary, 21 Lincoln Street (1688, Map #61-021, Photograph #4). In 1740, Captain Francis Thomas added a two bay extension to the west to accommodate the growing inn business and in 1911, three dormers were placed in the south slope of the roof. This juxtaposition of architectural forms, modern additions to older building, continues today. A fine Italianate home, the Elihu Thayer House, 142 South Street (1855, Map #60-109) received a 1988 wing which relates well in scale, massing and detailing to the original structure without being a simple copy.

RESIDENTIAL ARCHITECTURE

Timber-Framed Vernacular Houses, 17th century

The Lincoln Historic District is particularly significant for its surviving 17th century structures, the majority of which are concentrated on North, South, Lincoln and Main Streets, the first streets established in the District. The first early settlers came to Hingham in the 1635 emigration from Hingham, East Anglia, England. This close-knit community of English inhabitants brought with them the East Anglia "Suffolk-Norfolk tradition of a framing system in which the bays of the roof, evenly spaced, do not align with the uneven bays of the carcass." (The Framed Houses of Massachusetts Bay, 1625-1725). Typical 17th century residential architecture is characterized by a steeply pitched gable roof with a massive chimney, irregular fenestration, picturesque gables, and occasionally, a vestigial medieval overhang. The interiors show low ceilings with revealed construction members, vertical board sheathing and narrow windows with leaded panes. Of the twelve 17th century residences in the District, none exhibit any 17th century exterior elements, they have either been encased with 18th century envelopes or were rebuilt.

(continued)

United States Department of the Interior
National Park ServiceNational Register of Historic Places
Continuation SheetLincoln Historic District,
Hingham, MassachusettsSection number 7 Page 4

The exception is the survival of the original weathered clapboards and decorative pendants of the 1688 west elevation (covered in 1740) in a closet at the Old Ordinary. Some of the 17th century residences have retained their original stairs and original woodwork. Four of the twelve 17th century residences are one-story cottages. Roseneath Cottage, 102 Central Street (late 17th century, Map #61-202) still has a massive chimney but has been altered by the raising of the roof and numerous additions. 72 Lincoln Street (1690s, Map #49-056) has undergone two major additions, once when large Queen Anne decorated dormers were built on the front slope, and again, when these "Victorian" elements were "colonialized." The practice of "recolonializing" or "colonializing" a 19th century Hingham house is characteristic of the consistent conservative taste in Hingham architecture. The Samuel Lincoln House, 182 North Street (1650, Map #61-002) is a simple gambrel cottage with numerous additions. The Samuel Hobart House, 217 North Street (1687 Map #60-140) is an archetypal Cape Cod house dominated by a large chimney on the ridge. The remaining eight 17th century residences are wood-frame, two-story, five bay, central-entrance buildings. They are: the Old Ordinary; the Daniel Cushing House, 207 Main Street (1690, Map #72-041), with a later roof, the Albert Fearing Homestead, 147 North Street (1640, Map #61-026A, Photograph #1), the oldest house in the district, originally, a three bay house which was enlarged in the mid-18th century with a two-bay extension and another extension to the east at a later time is now the rectory of St. Paul's Church; the General Benjamin Lincoln House; the Israel Fearing House, 185 North Street (1673, Map #61-017), a typical 18th century Colonial house as it was rebuilt after an early fire; the Simon Gross House, 207 North Street (1698, Map #60-136); the Thomas Lincoln House, 319 North Street (late 17th century, Map #59-030) with only vestiges of the 17th century interior architecte, the exterior is a mid-18th century renovation (SPNEA research), and the John Beal House, 184-186 South Street (late 17th century, Map #60-090). Title and deed research indicate that in 1645 a house was built on the site and that parts of it were incorporated in the present structure.

Timber-Framed Colonial Houses, 18th century and early 19th century

Hingham has one of the largest concentration of Colonial residences in Massachusetts (125); within the Lincoln Historic District there are sixty-seven residences built in the 18th century form with elements of classic symmetry and detailing. Typical Hingham characteristics include an axial entrance, a large central chimney to accommodate the floor plan of four rooms over four, wood clapboards, regular fenestration of multi-paned windows, roof eaves flush with the gable-end, low granite foundations, corner boards and compact massing.

Generally adhering to an austerity derived from their Puritan roots, ornamental features such as Greek (the Dr. Thomas Thaxter House, 176 Main Street, Map #62-011, the Thomas Harding House, 25-27 North Street, 1810, Map

(continued)

United States Department of the Interior
National Park ServiceNational Register of Historic Places
Continuation SheetSection number 7 Page 5Lincoln Historic District,
Hingham, Massachusetts

#61-094) or Roman pedimented entrances (the Welcome Lincoln, Jr. House, 248 South Street, 1808, Map #70-018) and projecting lintels did appear on the facades as embellishments. Although decorative, these elements fulfilled the practical function of keeping the rain off the openings. These simple details were also acceptable for they harmonized with the orderly rhythms found throughout the building facades. A common type of entrance ornamentation is the plain entablature supported by pilasters (Josiah Lincoln, Jr. House, 239 North Street, 1760, Map #60-025, the Joseph Beal House, 287 North Street, 1781, Map #60-057, the Caleb Hobart House, 241-243 South Street, 1792, Map #70-004, Photograph #11). More often, entrances were covered over with either columnar porticos (the Joseph Thaxter House, 223 North Street, 1743, Map #60-142, the Jeremiah Lincoln House, 256 South Street, 1766, Map #70-017) or enclosed vestibules (the Caleb Thaxter House, 215 North Street, 1775, Map #60-139, the Thomas Loring House, 183 Main Street, 1740, Map #72-029). These classically designed projections probably developed from the need of meeting the demand for a large entrance hall with additional space between the entrance door and staircase or as further protection from the inclement New England winters. Some were added soon after the original construction, while many others were added in the early 1920s and 1930s during the Colonial Revival period. Without exception, all the houses were made of wood, either clapboarded or shingled (usually on the side elevations). The only residence to deviate from this treatment of wall material is the Jotham Loring House, 137 Main Street (1767, Map #71-117, Photograph #15) which shows a facade of rusticated wood and quoins articulating the corners. Quoins are seen sparingly in Hingham, more often on Federal houses as a transitional element. Most of these residences have had additions built, usually in the form of rear or side wings. Worthy of particular mention for its historical and architectural integrity is the handsome, unaltered two-story Colonial residence of Ebenezer Gay, 89 North Street (1728, Map #61-045), a distinctive example of the simple Georgian style in Hingham.

The Cape Cod Cottage

The Cape Cod cottage, one of New England's earliest house forms, is well represented in the District with thirty-seven examples. Its simplicity, austerity, and compact massing was a creative and rational response to the harsh New England climate. The name, Cape Cod House, was first recorded in 1800 by Timothy Dwight (1752-1817), president of Yale University, who visited Cape Cod and found "the houses so specialized in character and so closely adhering to a pattern that they ... could be called with propriety, Cape Cod houses." They were built throughout the Colonial, Federal and Greek Revival period, and later, in the 20th century, as one of the more popular revival styles. Eighteenth century examples include the David Beal, Jr. House, 303 North Street (1760, Map #59-036) and the Jeremiah Hersey House, 2 South Lane (1749, Map #60-110); both have a facade composed of a simple entrance framed by two windows on each side. Additions have been relegated to the rear.

(continued)

United States Department of the Interior
National Park ServiceNational Register of Historic Places
Continuation SheetLincoln Historic District,
Hingham, MassachusettsSection number 7 Page 6

Early 19th century Cape Cods are seen at 16 Green Street (1820s, Map #51-018, Photograph #17) and at 24-26 West Street (1820s, Map #60-010), the oldest residence on West Street. There are only subtle changes from one period to the other. One such change is the space between the lintel of the facade windows and the eaves. During most of the 18th century, the windows were placed directly under the eaves, indicating low ceilings in the interior. In the late 18th century and early 19th century, space appeared between the windows and the eaves. Cape Cod cottages continued to be built into the Greek Revival Period; these later Cape Cod residences were often identified and dated by their entrances which were similar to those of two-story Greek Revival houses. They were usually framed by plain sidelights and topped with a simple, flat entablature (the Captain Loring Corthell House, 262 Main, 1836, Map #81-074, the Allyne Cushing House, 22 Water Street, 1837, Map #62-002).

The Federal Period, 1790-1820

The Federal Style is characterized by elegance and refinement in proportions and ornamental vocabulary. This classically derived style, rooted in the architecture of the past Colonial era represents a stylistic evolution. Although the block-type, braced-frame symmetrically facaded house continues to be built, a new concept of proportion and scale was developed. It utilized a system of ornament based on measured drawings of the new type of traveler-scholar-gentlemen, Robert Adam in England and Charles Bulfinch in New England. Characteristic details include delicate elliptical fanlights, brick ends to accommodate end chimneys, and at times, the Palladian window motif as seen at the Isaac Hinckley House, 126 Main Street (1811, Map #61-120, Photograph #16). There are seventeen Federal residences in the District. Many are transitional from the Colonial Period with only a low-pitch hip roof and flattened lintels indicating the new stylistic trend (the Lincoln/Humphrey House, 199 South Street, 1823, Map #60-079, the James B. Gill House, 196-198 South Street (1821, Map #60-088), while others, such as the Dr. William Gordon House, 235 Main Street (1809, Map #81-003) and the Eliphalet Smith House, 17 Miles Road (1809, Map #49-070) (capped by a fine roof balustrade meant to emphasize the desired horizontality of the period) exhibit all the characteristics of the new style.

The Greek Revival Period, 1830-1860

Following the robust Georgian-Colonial style and the delicate Federal style is the simple and heavy Greek Revival style, one of the most popular and long lived styles in the United States. Architectural models evocative of Greek democracy were thought appropriate for the new republic which had rejected its ties with England. Important architectural changes to residences were the orientation of the gable-end to the street, which was an effort to create an appropriate "temple-front" (the Charles W. Seymour House, 136 Main Street, 1838, Map #61-118, with two-story pilasters and a closed pediment gracing the

(continued)

United States Department of the Interior
National Park ServiceNational Register of Historic Places
Continuation SheetLincoln Historic District,
Hingham, MassachusettsSection number 7 Page 7

facade) and the use of plain, bold Classical details. Characteristic architectural elements found in the twenty-two Greek Revival residences in the District (out of a total of forty listed in the Inventory of Hingham) include columns, pilasters (plain and fluted), heavy simple entablatures, wide cornice boards, flush boarding, log windows and small chimneys. The most typical examples are gable-ended residences with a side entrance to accommodate the new side-hall plan, stylized pediments over the windows (the Luther Stephenson, Jr. House, 14 Water Street, 1854, Map #62-005) and closed pediments or gable returns. On high style examples a columnar portico was used (Thomas Hobart House, 22 Lincoln Street, 1850, Map #61-014, Photograph #18). The simpler versions (152 South Street, c. 1851, Map #60-121) were two-story, modest gable-end-to-the-street houses with a simple cornice under the eaves, returns at the gable and an entrance framed with a simple entablature and pilasters.

Also seen are corner pilasters such as at 152 South Street (c. 1851, Map #60-106) and the Nathan Eldredge House, 29 Water Street (1848, Map #62-016).

The Bracketed Italianate Period, 1850-1870

During most of the 19th century, Hingham remained conservative in her architectural tastes. In the Italianate Period, the Greek Revival gable-end orientation was retained to which was added the new architectural vocabulary consisting of robust projecting architectural elements: shaped brackets, high relief window mouldings, door hoods, and bay windows, made possible by the balloon frame construction method. The new style imported from Tuscany via England was popularized by writers such as Andrew Jackson Downing (the Charles W. Seymor House, 8 Water Street, 1850, Map #62-007, Photograph #12, center house) through his numerous books published from the 1840s to the 1880s. In the District, there are eighteen Italianate residences. The majority are simple gable-end-to-the-street houses, often with brackets under the eaves (the James F. Clement House, 6 Water Street, 1875, Map #62-009, Photograph #12, left house) or with plain eaves and scrolled brackets supporting the door hood such as at the Sidney Spargue House, 259 Main Street (1874, Map #81-013, Photograph #13, left house). The typical entrance is a double door with rectangular or arched glass inserts. The only high style Italianate house in the District is located at 38 Fearing Road, the Joseph W. Philanthropy House (1868, Map #50-032, Photograph #19). It has the status symbol of the period, a tall, square tower capped by a low-pitch pyramidal roof and a wrap around porch supported by chamfered posts. Although not typical of Hingham, it is a delightful component in the quiet conservative streetscape of Fearing Road.

Mansardic, Queen Anne and Shingle Style, 1870-1910

The District's residential architecture of the third quarter of the 19th century reflects an increased interest in new styles. After the Civil War

(continued)

United States Department of the Interior
National Park ServiceNational Register of Historic Places
Continuation SheetSection number 7 Page 8Lincoln Historic District,
Hingham, Massachusetts

eight mansardic residences were built. All but 107 Main Street, which was "colonialized" in the 1930s, are vernacular interpretations of the Second Empire Style made fashionable by the new Boston City Hall designed by Gridley J. Fox Bryant in 1862. These houses are characterized by an almost square massing, bold details and a concave, convex or straight mansard roof (the Stephen Newcomb House, 11 Cottage Street, 1872, Map #50-043, the Hartwell Palmer House, 9 Ship Street, 1871, Map #61-105).

From 1885 to 1895, the picturesque Queen Anne style, became popular. During that decade, fourteen residences were built in the District. They did not manifest the opulent profusion of decorative elements found in more urban areas, rather they are quiet, asymmetrical massed houses with a few picturesque gables, a few scalloped shingles, cross gables (the Frederick Humphrey House, 263 North Street, 1889, Map #60-042), a vestigial integrated round tower (the Mary F. Lincoln House, 100 Main Street, 1888, Map #61-123) or were simple gable-ended houses with a clipped gable and turned posts supporting a porch (the Benjamin Merservey House, 255 Main Street, 1891, Map #81-012, Photograph #13, center house).

The Shingle Style ushered in the renewed interest in old architectural forms. Houses become quieter in massing, the broad sweep of the roof, the wall cladding of continuous shingles, the extensive porches, all created the effect of a relaxed, welcoming house such as the Glover Cottage, 43 Cottage Street (1888, Map #50-037, Photograph #20). All six Shingle Style homes in the District are substantial two-story houses with large, enveloping gambrel roofs.

The Colonial Revival, 1900-1940

The 1876 Philadelphia Centennial awakened interest in the country's Colonial architectural heritage which led to the beginning of the Colonial Revival Style. In Hingham, it was simply a survival of old forms. Since the early 20th century, homes were built reflecting the newly appreciated "ancient landmarks" of the town, some were adaptations of familiar buildings, others were a "modern" re-interpretation, such as at the Henry W. Keane House, 10 Miles Road (1909, Map 49-068, Photograph #21).

COMMERCIAL ARCHITECTURE 1800-1940

Early in the 19th century, commercial buildings began to appear in the district; a few were residential in character and scale such as the John Hickey House, 16 North Street (1827, Map #61-089). Others were of the "two-part" type described by Richard Longstreth in The Buildings of Main Street as "the most common type of composition used for small and moderate-size commercial buildings throughout the country." (Photograph #9) These buildings were limited to two or four stories and were characterized by a horizontal division which delineated two definite zones with the street

(continued)

United States Department of the Interior
National Park ServiceNational Register of Historic Places
Continuation SheetSection number 7 Page 9Lincoln Historic District,
Hingham, Massachusetts

level acting as the commercial part and the upper floor, the residential or storage area. A typical example is the Joshua Thayer House, 110-112 North Street (1822, Map 61-067) whose ground floor with large store-front windows is under a traditionally fenestrated second floor. The gable end of the building is stuccoed, an unusual treatment in Hingham which could have been an early attempt at fireproofing. The Lincoln Building, 5 Main Street, (1859, Map #61-139, Photograph #10) (structure to the right), the Hingham Journal Building, 73 South Street, (1899, Map #61-201, Photograph #8) (first building to the left) and the Hingham Water Co. Building, 28 South Street, (1882, Map #61-130, Photograph #8) (last building on the right side of the street) are the District's best representatives of 19th century commercial architecture. The "one-part commercial block", the second type of commercial construction, appears in the early 20th century. It is a long, low structure, made up of a group of small narrow units, joined by a communal cornice. 25-33 Main Street, (1933, Map #61-131) is a typical example. Visually harmonious with its domestic surroundings, it clearly expresses its commercial function. Except for the brick Federal Revival, two-story, 1931 Sprague Building, 19 Main Street, which burned in January 1988 (soon to be replaced by a brick Colonial Revival structure), and 25-29 Main Street, there was little activity in commercial building in the early 20th century; the "two-part" buildings along the eastern end of North Street and the "one-part commercial block" of Main Street seemed to satisfy the space needs of the Hingham merchants. The 1950s produced the handsome granite Hingham Institution for Savings, 55 Main Street, (Map #61-143, Photograph #10) (center, a ** NC structure). Together with 49 Main Street and 65 Main Street, their gabled forms comprise one of the most attractive 19th century streetscape enclave of commercial buildings in the District (Photograph #10). Later commercial buildings were built with brick, and designed in a Georgian Revival manner, deemed appropriate for the District.

INSTITUTIONAL ARCHITECTURE

The most important ecclesiastical structure after the Old Ship Meeting House is the New North Church, 1 Lincoln Street, (1807, Map #61-025, Photograph #5). It is a Federal building which, with St. Paul's Church, dominates the North and Lincoln Streets downtown crossing. Its facade is composed of a triple entrance, delineated by two-story pilasters, a Palladian window over the entrance, and a slightly projecting central gable set within the main central gable, and is embellished with refined Adamesque traceried elliptical fanlights. Although tradition credits Charles Bulfinch with the design, there is no documentation to substantiate this fact. Nevertheless, it is a magnificent church which has architectural and historical integrity. There were three churches built in the District in the late 1820s; the secularized First Universalist Church, 196 North Street, (1829, Map #60-133), a simple Greek Revival structure, the First Baptist Church, 89 Main Street, (1829, Map #61-124), whose Federal facade was altered to the present Colonial Revival configuration, and the Methodist Episcopal Meeting House, 235 North Street,

(continued)

United States Department of the Interior
National Park ServiceNational Register of Historic Places
Continuation SheetSection number 7 Page 10Lincoln Historic District,
Hingham, Massachusetts

(1828 Map #60-145), with its simple gabled facade punctuated by the tall windows and a central entrance. The most impressive ecclesiastical structure is St. Paul's Church (1871, Map #61-026 Photograph #1), newly resplendent with its restored polychromatic slate roof. It was designed by Patrick Charles Keely in the Gothic Revival Style. The asymmetrically gabled facade has lancet windows, a recessed entrance and quatrefoils piercing the wall surface. The focal point of interest is the 128 foot square tower topped with a broach spire. The parish has been vigilant in its efforts to respect and maintain this fine church. St. John the Evangelist Church, 172 Main Street, (1919, Map #62-011) is one of two buildings in the District constructed of stone. The other is the granite Hingham Institution for Savings at 55 Main Street. The church, based on English Parish prototypes, designed by the Boston architects, Coolidge and Shattuck, is built of random ashlar, seam-faced Hingham granite with buttress cappings and window trim of limestone. The "disciplined picturesqueness", squat square tower, unadorned stone wall, and entry porches reflect the English origin. The facade of St. John the Evangelist is fenestrated with a large, five part perpendicular window with Gothic tracery and decorative truss work. It is sited above Main Street where it is joined by Water Street, originating at the harbor. Its quiet majesty, simplicity, strength and gravity of mass makes it one of the most distinctive buildings in the Main Street/Pear Tree Hill area.

Loring Hall, 65 Main Street, (1852, Map #61-144, Photograph #10) (left building) was designed by a major 19th century architect, Ammi B. Young (1798-1874). When first constructed in 1852, its facade was dominated by a magnificent Roman arched window, and a lunette opening in the gable. In 1906, when it was converted to a theater, the gabled front was retained and a projecting pavilion with triple arched entrances was added. It has served various functions in its lifetime and continues to be an integral component in the commercial streetscape of Main Street.

One of the most important institutional buildings in the District is Derby Academy, 34 Main Street, (1818, Map #61-128, Photograph #6). Based on the grand Federalist mansions of Salem, it is an imposing three-story Federal structure capped by a hip roof over mutuled eaves. It was originally constructed as a school; the second floor, Derby Hall, supported by cast-iron columns, and lit by elegant arched windows, contained the main classrooms. As it was "the largest non-church building in the town of Hingham its rooms were in great demand for lectures, meetings and social gatherings." The facade is embellished with a delicate Palladian window and an entrance framed with sidelights. It is one of the least altered period structures in the District and is prominently sited on a rise above a high granite retaining wall on commercial Lower Main Street.

The architecture of the Lincoln Historic District in Hingham, Massachusetts is significant for three reasons: the existence of numerous period institutional,

(continued)

United States Department of the Interior
National Park Service

National Register of Historic Places
Continuation Sheet

Section number 7 Page 11

Lincoln Historic District
Hingham, Massachusetts

public, commercial and private buildings in an excellent state of preservation; the survival of twelve 17th century residences and the large numbers of fine 18th and 19th century houses, and the numerous characteristic examples representing almost the whole range of New England architectural styles.

ARCHAEOLOGICAL DESCRIPTION

While no prehistoric sites are currently recorded in the district, it is likely that sites are present. Four prehistoric sites have been recorded in the general area (within one mile) and at least one prehistoric artifact, an effigy pipe, was found during excavation for a modern grave in the Hingham Cemetery (located within the district). The physical characteristics of the district--elevated and well-drained terraces in close proximity to marine-related ecosystems, including Broad Cove, Hingham Harbor, Mill Pond, and Home Meadows--indicates favorable locational criteria for active subsistence and settlement activities. Given the above information, the size of the district (260.1 acres), and the availability of open land near wetlands, it is probable that sites are present.

There is also a high potential for significant historical archaeological remains within the district. Structural remains of outbuildings and occupational-related features (trashpits, privies, wells) are likely present around 17th through 19th century residential, commercial, industrial, and institutional structures still extant in the district. Early settlement in Hingham occurred in 1635 and focused on both sides of Town Brook (now underground) in the vicinity of North and South Streets. A 1635 meetinghouse was constructed on the present site of the Derby Academy. This location became the nucleus for the town. Although systematic archaeological studies have not been performed, it is likely that significant survivals exist in the vicinity of the first meetinghouse and in the surrounding locale in the district. Structural remains of buildings no longer extant are also likely throughout the district area.

(end)

8. Statement of Significance

Certifying official has considered the significance of this property in relation to other properties:

nationally statewide locally

Applicable National Register Criteria A B C D

Criteria Considerations (Exceptions) A B C D E F G

Areas of Significance (enter categories from instructions)

- Architecture
- Commerce
- Maritime History
- Education
- Religion
- Ethnic Heritage

Period of Significance
1635-1940

Significant Dates
N/A

Cultural Affiliation
N/A

Significant Person

N/A

Architect/Builder

Greeley, William Roger;
Walker, Edgar T.P.; Keely, Patrick Charles;
Coolidge & Shattuck; Young, Ammi B.; Gould,

State significance of property, and justify criteria, criteria considerations, and areas and periods of significance noted above.

Thomas R.; Newcomb, Edgar A.P.:

The Lincoln National Register District possesses integrity of location, design, setting, materials and workmanship as well as historical associations with the Town of Hingham's residential, educational, religious, commercial and maritime development. The earliest developed streetscapes of North, South, Main and Lincoln Streets which were established in the first decade of the settlement of the town (1635-1645), the 19th century commercial district and Hingham's most important structures, the Old Ship Meeting House, the New North Church, the Old Ordinary and Derby Academy are included in the District. Retaining a high degree of architectural integrity are the numerous period buildings which represent a microcosm of Hingham's architectural history. Thirty-four of the residences were built by members of the Lincoln family, for whom the Lincoln National Register District is named, and many additional homes are associated with other early families of Hingham. The more than three century span of the Period of Significance begins with 1635, the year the Town of Hingham was incorporated and extends to 1940. These 300 years of maritime, agricultural, commercial and residential resources are representative of a New England coastal community.

The District meets Criteria A and C and Criteria Exceptions A, B, and D of the National Register of Historic Places on the local level. The seven churches and one chapel in the District derive their primary significance from architectural distinction and historical associations. The Hingham Cemetery derives its primary significance from its antiquity, its distinctive monuments and statues, as well as the its connections with the first settlers of Hingham. Meeting Criteria Exception B, there are a number of architecturally or historically significant commercial and institutional buildings and residences which were removed from their original location to be placed in the District or were moved within the District.

The 17th century witnessed the Town of Hingham's founding and settlement and the 18th century its agricultural and maritime development. In the early 19th century the town experienced a new emphasis on commerce and manufacturing,

9. Major Bibliographical References

Previous documentation on file (NPS):

preliminary determination of individual listing (36 CFR 67) has been requested

previously listed in the National Register

previously determined eligible by the National Register

designated a National Historic Landmark

recorded by Historic American Buildings Survey # _____

recorded by Historic American Engineering Record # _____

See continuation sheet

Primary location of additional data:

State historic preservation office

Other State agency

Federal agency

Local government

University

Other

Specify repository:
Massachusetts Historical Commission

10. Geographical Data

Acreage of property approximately 260 acres

UTM References

A	<input type="text"/>	<input type="text"/>	<input type="text"/>	B	<input type="text"/>	<input type="text"/>	<input type="text"/>
	Zone	Easting	Northing		Zone	Easting	Northing
C	<input type="text"/>	<input type="text"/>	<input type="text"/>	D	<input type="text"/>	<input type="text"/>	<input type="text"/>

See continuation sheet

Verbal Boundary Description

See continuation sheet

Boundary Justification

See continuation sheet

11. Form Prepared By

name/title Minxie J. Fannin/Monique B. Lehner with Betsy Friedberg, National Register Director

organization Massachusetts Historical Commission date July 30, 1989

street & number 80 Boylston Street telephone (617) 727-8470

city or town Boston state MA zip code 02116

United States Department of the Interior
National Park ServiceNational Register of Historic Places
Continuation SheetSection number 8 Page 1Lincoln Historic District,
Hingham, Massachusetts

including the proliferation of small industrial enterprises. The 20th century has seen the end of Hingham's agricultural and industrial pursuits which has been balanced by suburban growth tempered by an awareness of the town's history and architectural heritage.

Over 350 years ago, in 1635, a group of "God-fearing Puritans," seeking the freedom to worship and govern themselves, sailed into a sheltered bay (known as Bare Cove) fifteen miles southeast of Boston." Led by the Reverend Peter Hobart (1604-1679) of Hingham, County Norfolk, England, who was to be the minister of the First Parish in Hingham for forty three years, the group passed by a cluster of wooded islands, and landed near the present harbor, at the foot of Ship Street. The spot is marked today by a commemorative plaque North/Ship Streets (Map #61-103). Other settlers had preceded them, but it was Hobart's company who formed the core of the new plantation.

Peter Hobart and his company were part of the "Great Migration" which occurred between 1630 and 1643 when an estimated 20,000 Englishmen left England to search for a new life. In 1629, King Charles I (1600-1649), had levied taxes without the consent of Parliament and enforced repressive measures against religious dissenters, in particular the Puritans who wished to "purify" the Church of England of papist elements.

According to Daniel Cushing (1619-1700), the third Town clerk, whose house stands at 207 Main Street (1690, Map #72-041): "The whole number who came out of Norfolk (chiefly from Hingham and its vicinity) from 1633 to 1639, and settled in this Hingham was 206." On September 2, 1635, the Great and General Court in Boston recognized the settlement of Bare Cove, changed its name to Hingham, and incorporated it as the twelfth town in the Massachusetts Bay Colony. Sixteen days later, "upwards of fifty individuals" drew lots for the first land grants, which included a home lot, a planting lot and parcels of fresh and salt meadow located along Town Street (now North Street) and Broad Cove Lane (now Lincoln Street). Surveying records indicate that the town was surveyed very soon after the first settlement and the practice of land grants continued until the eighteenth century.

From the time of their landing to 1676, when a South Hingham man, John Jacob, was killed during King Phillip's War (1675-1676), the early settlers were treated well by the Algonquin Indians. Wompatuck, the principal chief, was described in the Hinckley Papers (1679-1699) as "known to be of more than ordinary understanding in the language and affairs of the English-being, bred up from his childhood among us and a great lover of us." It was he who conveyed by deed Hingham, Weymouth and Braintree to the white settlers so that they might "quietly possess and enjoy the land." The Wompatuck State Park in South Hingham is named for this chief, and the Wompatuck Club was located at the John Thaxter House, 70 South Street (1718, Map #61-163) from 1897 to 1957.

(continued)

United States Department of the Interior
National Park ServiceNational Register of Historic Places
Continuation SheetLincoln Historic District,
Hingham, MassachusettsSection number 8 Page 2

The first meeting house, surmounted by a belfry with a bell, was built soon after 1635 on a hill in front of the present site of Derby Academy. Its approximate site is indicated by the First Meeting House plaque 34 Main Street (Map #61-128). Peter Hobart was the first and only minister of this First Parish Meeting House from 1635 to 1678, and he was supported by a property tax on all landholders in Hingham. Hobart had an overriding influence in the town, with specific authority over morals and beliefs. At his death in 1679 parishioners decided that the old building, a "rude structure," could no longer serve the needs of the community, and in January, 1679, the town agreed to build a new meeting house "with all convenient speed." In 1681 the frame of the First Parish Meeting House, also known as the Old Ship Meeting House, 90 Main Street (1681, National Register, National Historic Landmark, Photo #3, Map #61-124), was raised. Here the entire town came together for religious and civic affairs; town meetings were held at the Old Ship Meeting House until 1780.

The site of the 1635 meeting house became the first nucleus of the Town of Hingham. Around the meeting house and sloping up the hill behind it was the first burial ground which from approximately 1635 to 1685 was the only place for the inhabitants of the Town of Hingham to be interred. This hill was removed in 1831 and the remains moved within the old fort (constructed 1675-1676) in the present Hingham Cemetery, 12 South Street (1672, Photo #2, Map #61-116). A monument was erected over the relocated graves with the inscription: "To the first settlers of Hingham. Erected by the Town, 1839."

The economy of the new town was supported by farmers raising corn, salt and fresh meadow hay, and the production of "mechanics," such as blacksmiths, wheelwrights and coopers. Cornmills were in operation, and a report from 1654 makes clear that other occupations soon flourished as well: "... the people have much profited themselves by transporting Timber, Planke and Mast for shipping to the town of Boston, as also ceder (sic) and Pine-board to supply the wants of other towns, and also to remote parts, even as far as Barbadoes." The Hingham Grain Mill, 2-4-6 North Street (1643, Map #50-047), once a tidal grist mill, is the lone industrial survivor of this period and was sited at the mouth of a natural tidal basin, the Mill Pond, near the head of the harbor. The 1643 Town Records show "Anthony Eames, Samuel Ward, and Bozoan Allan had leave from the Town to set up a corn mill near the Cove." The mill was an integral part of the town until the early 19th century. Remaining active until 1942, the Hingham Grain Mill was said to be the oldest mill in continuous operation on the same site. The Mill Pond was filled in for a parking lot in 1954 and the building is now seriously changed. However, an interesting new development occurred in July 1989 during still another alteration when a beam was uncovered inscribed with "CHS 1650 AD."

Mr. Solomon Lincoln (b. 1838) in his 1885 oration on the occasion of Hingham's 250th Anniversary noted; "The families most numerous among the citizens today

(continued)

United States Department of the Interior
National Park ServiceNational Register of Historic Places
Continuation SheetSection number 8 Page 3Lincoln Historic District,
Hingham, Massachusetts

bear names the first settlers bore." Over a century later such old names as Andrews, Beal, Cushing, Gill, Hersey, Hobart, Leavitt, Lincoln, and Loring abound in the District, evidence of the continuity of Hingham's history. Twelve 17th century houses still survive in the District, three of which were built by members of the Lincoln family. The General Benjamin Lincoln House, 181 North Street (1667, National Register, National Historic Landmark, Photo #14, map #61-012) was actually built by farmer and maltster Benjamin Lincoln bearer of the best known Lincoln in the District, General Benjamin Lincoln (1732-1810), who lived in the house from 1733 to 1810.

All the Hingham Lincolns are descended from "eight persons (males) of mature age bearing this surname" and their "place of abode prior to the seventeenth century, with perhaps one exception, was at old Hingham [England]." They are identified as "Daniel Lincoln the husbandman, who died unm. 3 Apr. 1644, and his brothers Samuel Lincoln and Thomas Lincoln the weaver; Daniel Lincoln, kn. as "the young man," and as "Sergeant" and "boatman;" Stephen Lincoln and his bro. Thomas Lincoln the husbandman; Thomas Lincoln the cooper; and Thomas Lincoln the miller." Two 17th century houses in the District are attributed to these original Lincolns: the Samuel Lincoln House, 319 North Street (17th Century, Map #59-030). A seated contemplative statue of the President Lincoln dominates Fountain Square, North Street (1939, Photo #7, near Map #61-025).

The well-known Old Ordinary, 21 Lincoln Street (1688, Photo #4, Map #61-021) was built by Captain Thomas Andrews (1632-1690) for his son, Lieutenant Thomas Andrews (1633-1727). The Andrews were descendants of Thomas Andrews (d. 1638) who came from Devonshire, England, and settled in Hingham prior to the arrival of Peter Hobart and his company. To take advantage of its fortuitous location on the stage coach route, half-way between Boston and Plymouth, Thomas Andrews Jr. applied to the town for a license to keep a tavern or "ordinary." In 1702 the Selectmen gave him permission to "sell Strong Waters on Broad Cove Lane (now Lincoln Street) provided he sent his customers home at reasonable hours, with ability to keep their legs." The Old Ordinary is now a house museum, owned and maintained by the Hingham Historical Society which acquired the property in 1919.

The Fearings, another well-known Hingham family, are descended from John Fearing (d. 1665), a farmer, who emigrated from Cambridge, England in 1638 and quickly became prominent as a Selectman and a Deacon of the Church (this terminology taken from the History of the Town of Hingham, Massachusetts, The Genealogies, by George Lincoln, 1982 reprint of 1893 edition). St. Paul's Rectory, 147 North Street (1640, Photo #1, Map #61-026A) is associated with Albert Fearing (1798-1875), a prosperous Boston merchant, member of the Massachusetts Senate in 1841 and the generous philanthropist who founded the Hingham Public Library. The Israel Fearing House, 185 North Street (1673, Map #61-017) is another 17th century Fearing-related house in the District. Five

(continued)

United States Department of the Interior
National Park ServiceNational Register of Historic Places
Continuation SheetSection number 8 Page 4Lincoln Historic District,
Hingham, Massachusetts

generations of the Beal family succeeded original settler and shoemaker John Beal (d. 1688) who built his house at 184-186 South Street (17th Century Map #60-090). Beal came from Hingham, England in 1638 and represented the town at the General Court in Boston in 1649 and 1659.

The Daniel Cushing House, 207 Main Street (1690, Map #72-041), described as "the paternal homestead", is the oldest surviving Cushing house in the District; there are several later Cushing houses in the Pear Tree Hill area on Main Street. Daniel Cushing (1619-1700) was "a man of influence and power in the community" and served as a magistrate, selectman, town clerk and delegate to the General Court. All the Cushings are descended from original settler Mathew Cushing (1589-1660) from Hingham, England who sailed into Boston Harbor on the "Diligent" and immediately engaged himself in the public affairs of Hingham and became a Deacon of the Church.

The Hobart family has already been mentioned in connection with Peter Hobart, the first minister of the First Parish in Hingham. Peter was the son of Edmund Hobart (born c. 1570), who came from Hingham, England in 1633. Frequently referred to as the "paternal homestead," the location of the Samuel Hobart House, 217 North Street (1687, Map #60-140) was described in 1893 as "North Street, near Hobart's Bridge," this being the bridge named for the Hobart family.

Other 17th century houses in the District are: the Simon Gross House, 207 North Street (1698, Map #60-136), the builder being the son of "boatman" Simon Gross (d. 1696) who arrived in Hingham c. 1675; Roseneath Cottage, 102 Central Street (1680s, Map #71-116), which was lived in 1903-1925 by Miss Susan Barker Willard, well known for her work in the Hingham Arts and Crafts Society, and 72 Lincoln Street (1690s, Map #49-055), situated across the street from the wooded marshy expanse of Broad Cove.

EIGHTEENTH CENTURY

By the time of the American Revolution, the town's population had reached 2,000 citizens. It had suffered comparatively little from Indian incursions, yet the town put up three forts or garrison, to protect itself. By 1775, many Hingham men had seen some kind of military experience. In his 1911 essay "Historic Hingham," historian Walter L. Bouve recounts: "The Town was foremost among those which led and served in the Revolution, and many of her sons took distinguished parts in the long struggle." Among them were General Benjamin Lincoln (1733-1810), Hingham's most well-known citizen soldier, whom Hingham author Elizabeth Coatsworth calls, "perhaps Hingham's most famous inhabitant." General Lincoln, whose house stands at 181 North Street (1667, National Register, National Historic Landmark, Photo #14, Map #61-012), is clearly the most prominent of the Lincoln family. Lincoln served as a colonel in the 2nd Suffolk Regiment that went to Lexington. In February 1776, he

(continued)

United States Department of the Interior
National Park ServiceNational Register of Historic Places
Continuation SheetSection number 8 Page 5Lincoln Historic District,
Hingham, Massachusetts

"planned and commanded the successful executed movements which finally drove the enemy from Boston Harbor." On October 19, 1781, as the trusted comrade of George Washington, he received Cornwallis' sword at Yorktown. A member of the Massachusetts and Philadelphia Constitutional Conventions, General Lincoln was one of the first members of the American Academy of Sciences and president of the Society of the Cincinnati.

Another Hingham citizen who distinguished himself during the Revolution was John Thaxter (1755-1792), Deputy Secretary to Congress in 1776, and private secretary to John Adams in 1779. Descended from Thomas Thaxter (d. 1653-1654), one of Hingham's earliest settlers, he is associated with the John Thaxter House, 70 South Street (1778, Map #61-163), named for an earlier forbear. Many Thaxter dwellings survive in the District, both in the North/South Street neighborhood and along Main Street, good examples being the Jacob Thaxter House, 112 Main Street (1774, Map #61-121) and the Thomas Thaxter House, 121-123 Main Street (1786, Map #71-113) which face each other across Bachelor's Row.

Not all Hingham citizens supported the Revolutionaries. Ebenezer Gay (1696-1787), third minister of the Old Ship Meeting House and one of Hingham's most noted and respected citizens, was a staunch Tory. His son, ship-owner Martin Gay (1726-1809), joined the evacuation of General Howe and his British soldiers from Boston to Halifax. The Ebenezer Gay House, 89 North Street (1728, Map #61-045), two and a half centuries later, is still in the possession of the Gay family. The house at 262 South Street (1737, Map #70-016) is associated with the talented artist, W. Alan Gay (1821-1910), a great-grandson of Reverend Ebenezer Gay.

During the eighteenth century Hingham continued to prosper. Agricultural activities continued to occupy many of the citizens and more grist mills appeared. Saw mills turned out boards, clapboards, and shingles, a fulling mill dyed and fullled cloth, and four Hingham businessmen set up an iron works. Following the Revolution, Hingham realized the economic potential of its coastal location as several large fleets fished cod, hake, and mackerel. Ship building became an important new industry; on October 11, 1794, Hawkes Fearing recorded: "Raised 50 feet on my rope walk."

There are only three surviving commercial/industrial structures in the district from this century: Ye Old Mill Grill, 8 North Street (1723, Map #50-046), for many years a tavern, the Abner Loring Building, 124 North Street (1780s, Map 361-064), built by Abner Loring (1742-1789) a partner in the tailoring firm of Loring and Thaxter, and the prominently sited Andrews/Loring Building, 65 South Street (1783, Map #61-058), which evolved from a one story store built by Thomas Andrews and "trader" Peter Loring (1760-1830) for Andrews & Loring, their tailoring and East India goods enterprise.

(continued)

United States Department of the Interior
National Park ServiceNational Register of Historic Places
Continuation SheetSection number 8 Page 6Lincoln Historic District,
Hingham, Massachusetts

Several more Hingham families, whose roots date back to the town's first settlement, are represented by 18th century houses in the District. The Lorings, descended from Thomas Loring (d. 1661) who came from Axminster, County of Devon, England, arrived in Hingham in 1635. The house at 137 Main Street (1767, Photo #15, Map #71-117), built by Jotham Loring (1740-1820), is one of three houses erected by the Loring family on Lower Main Street in the District. Jotham Loring's father, Thomas Loring (1713-1795), earlier completed 183 Main Street (Map #72-029) in 1740 and Abner Loring (1742-1789) built 133 Main Street (Map #71-115) in 1789. In addition, Loring Hall, 65 Main Street (1652, Streetscape Photo #10, Map #61-144) is named for its chief benefactor, Colonel Benjamin Loring (1775-1859).

Many houses were built in the North/South Streets area by descendants of William Hersey (d. 1657-58), the original founder of the Hersey family in America, who emigrated from Berkshire, England to Hingham in 1635. Hersey Street, which begins in the District, is named after the Hersey family. A typical example of a Hersey house, this one under the family ownership for 191 years, is the Noah Hersey House, 247 South Street (1750, Map #70-005).

Leavitt too is a familiar name in the District, and the versatile Dr. Josiah Leavitt (1744-1804) built 93 Main Street (Map #61-154) on the eve of the Revolution in 1774. Dr. Leavitt, a descendant of the well-known John Leavitt who arrived in Hingham by 1636 and became a selectman and a representative at the General Court, left a successful medical practice to become a professional organ builder in Boston. Planter Thomas Gill, ancestor of the Hingham's Gill family, was born in England in 1616 and probably arrived in Hingham with Reverend Peter Hobart and his company in 1635. Many of the Gills have settled in the North/South Streets neighborhood of the District. 237-239 South Street (Streetscape Photo #11, Map #70-003) was built by silversmith and farmer Caleb Gill (1774-1855) in 1798. Two other important families who are represented in the District but have far larger concentrations in South Hingham are the Whitons and the Wilders. The prominent Israel Whiton House, 66 South Street (1806, Map #61-135), now converted to retail stores and apartments, was built by a descendant of James Whiton (d. 1710) who was an inhabitant of Hingham by 1647 and quickly accumulated enough "landed property" to become one of the largest tax-payers of the town. Selectman and soldier Edward Wilder (d. 1690) was the progenitor of the prolific Wilder family, and his descendant, Nathaniel Wilder, a trader, built 249-251 North Street (1799, Map #60-032).

NINETEENTH CENTURY

Hingham Harbor continued to be the focus of the Town's commercial and industrial livelihood in the early 19th century. Eleven wharves serviced the fishing fleet, coal yards, shipyards, and dockings and Hingham's custom house was a port of entry for the United States from 1831 to 1876. Numerous maritime industrial enterprises employed Hingham citizens to produce masts,

(continued)

United States Department of the Interior
National Park ServiceNational Register of Historic Places
Continuation SheetSection number 8 Page 7Lincoln Historic District,
Hingham, Massachusetts

spars, pumps and blocks, windlasses and barrels, with the cordage industry of the 18th century surviving into this period. At one point, there were over seventy-five fishing boats, many built in the town's shipyards. However, the fishing industry for mackerel and cod reached a peak by 1830.

Communication with Boston increased in this period due to common commercial interests, keeping Hingham from insularity in matters of politics, education and style. New developments included the advent of the Hingham packet, running regularly by 1802, and that of the steamship "Eagle," in 1818. The Boston and Hingham Steamboat Company was formed in 1831. But the most momentous transportation event of the century was the opening of the Old Colony line of the South Shore Railroad in 1849. Depot or Hingham Square, located on North Street in front of St. Paul's Church, 147 North Street, 1871, Photo #1, Map #61-026), was the hub of Hingham's transportation system; there one could catch a trolley or train to Quincy, Boston, Weymouth, Nantasket Beach, Hull or Rockland. Unfortunately, the railroad also heralded the demise of Hingham's maritime industry. Hingham's days as a commercial port were further numbered when a terrible hurricane known as the "Portland Gale" swept through Hingham Harbor on November 26, 1898.

Services to accommodate the new economic developments became necessary and the period from 1825 to 1835 was a seminal decade for Hingham. It was during that span of years that a handful of local citizens, comprised of farmers, merchants, small manufacturers and even a seafaring man, Captain Barnabas Lincoln, established the four major companies that were to be highly influential in the growth of the town. These were the Hingham Mutual Fire Insurance Company, 49 Main Street (1860, streetscape Photo #10, Map #61-139) which was incorporated in 1826, the Hingham National Bank, 115 North Street, (1833, Map #61-049) in 1833, and the Hingham Institution for Savings, 55 Main Street (1950, Streetscape Photo #10, Map #61-143) in 1834. Utilities also became increasingly necessary and the Hingham Water Co., 28 South Street (1882, Streetscape Photo #8, Map #61-130) was chartered in 1879 and by 1887 serviced 900 users.

Small to medium manufacturing was once present in the District but few traces of these industrial buildings remain. One of the best known manufacturing concerns was Burr, Brown & Co., formerly located on the site of the present St. Paul's School, 18 Fearing Road (1951, Map #61-026). Begun in 1836 by John Baker, this firm produced upholstery and carriage trimmings including ornate Victorian tassels. From 1818 to 1842 there was a thriving umbrella and parasol factory, advertising in the Hingham Gazette that "all umbrellas or parasols sold here by retail will be kept in repair twelve month gratis." Although the best-known nineteenth century Hingham products are buckets, earning Hingham the name of "Bucket Town", no bucket manufacturers are known to have been in the District.

(continued)

United States Department of the Interior
National Park ServiceNational Register of Historic Places
Continuation SheetLincoln Historic District,
Hingham, MassachusettsSection number 8 Page 8

Of the larger industrial buildings that survive there is the Hingham Journal Building, 73 South Street, (1899, Map #61-201). The publishing history of the The Hingham Journal began with its forerunner, The Hingham Gazette, in 1827, not publishing under the present name until 1850. 207 South Street (1850s, Map #60-081) has housed both furniture manufactories and a producer of toilet soap. Now the Colonial Lunch, 114 North Street (1822, Map #61-066) was originally Joshua Thayer's cabinet manufactory and dwelling.

There were many one or two-man home industries in the District for in 1815 it was recorded that almost everyone of the 2,500 Hingham citizens had some business interest. Silversmith Joseph B. Thaxter (1791-1863) had his shop and house at 182 North Street (1650, Map #61-004). There was a wheelwright shop in what is now the rear wing of 219 Main Street (1834, Map #72-043). A currier was operating at 3 West Street (1850s, Map #69-008).

Four larger business buildings in downtown Hingham were erected during this period. These included the Abbott Building, 57 South Street (1840s, Map #61-059), the Lincoln Building, 5 Main Street (1859, Map #61-060), once the post office with an upper floor utilized as the Hall of the Old Colony Lodge Free and Accepted Masons, and the Southworth Building, 8 Main Street (1878, Map #61-061), originally an apothecary shop. The Thaxter/Whiton Building, 9 Central Street (1879, Map #61-202) originally housed the Second District Court of Plymouth on the second floor and the Knights of Honor and the Independent Order of Odd Fellows jointly occupied "a fine hall" on the third floor. The top two floors of this building burned in 1944 and were reconstructed in 1986.

24 to 44 North Street, built between the 1810s and 1930s, create a typical commercial streetscape in the District as portrayed in Photo #9. Jotham Lincoln built his English goods store at 24 North Street, (1830s, Map #61-087), the upper floor originally occupied by the Masons. The former blacksmith shop of Thomas Crehan, 28 North Street, (1891, Map #61-085) is next, followed by what may have been a former house belonging to David Cobb, 30 North Street (1880s, Map #61-084). Once a post office, 38 North Street (1880s, Map #61-081) now houses an insurance agency. At least part of 40 North Street (1820s, Map #61-081) was once called "The Bake House" and 44 North Street (1810s, Map #61-080) originally came from Baker's Island, near Salem.

There are fifteen additional 19th century commercial buildings in the District, many of which have been converted to residences. A part of the present house at 211 South Street (1845, Map #60-083) once was the successful West India Goods store owned by George Hersey while the George M. Casey & Co. was located at 20 North Street (1893, Map #61-008). The well-known M. & A. McNeil grocery store once occupied 222 North Street (1850s, Map #60-120). A small interesting building sits almost in a parking lot at 62 Station Street (1870s, Map #61-077) having been moved from Melville Gardens Amusement Park to

(continued)

United States Department of the Interior
National Park ServiceNational Register of Historic Places
Continuation SheetSection number 8 Page 9Lincoln Historic District,
Hingham, Massachusetts

Hingham Center and finally to its present location.

The 19th century saw a growth of social awareness in Hingham and two new public institutions, Derby Academy, 34 Main Street (1818, Photo #6, Map #61-128) and Loring Hall, 65 Main Street (1852, Streetscape Photo #10, Map #61-144) were both gifts of Hingham philanthropists. Derby Academy was built close to the site of Hingham's first school house. In 1784, Sarah Langley Hersey Derby, with the sage advice of Reverend Ebenezer Gay (1696-1787), willed the fortune of her first husband, Dr. Ezekiel Hersey (1709-1770), to establish a "sound college preparatory school in the town, independent of taxation." This school was first formally incorporated on November 11, 1794 as Derby School, then incorporated again in 1797 as Derby Academy. Among the first trustees were Reverend Ebenezer Gay, Reverend Daniel Shute, and General Benjamin Lincoln. The school opened in 1791 in the Ezekiel Hersey house and the present commodious school structure was built in 1818. "Derby Hall", on the second floor, was the setting not only for classes, but also for town meetings and "entertainment". Until 1872, Derby Academy was the sole source of secondary education in the town. The only other school erected in the District during this period was the Old West School, 222 South Street (1829, Map #70-031). Built to accommodate 100 scholars, this elementary school was in active use from 1829 until 1894. After undergoing an astonishing series of uses, the Old West School was converted to a residence by 1943.

The second new institution was Loring Hall, 65 Main Street (1852, Streetscape Photo #10, Map #61-144), erected in response to a lack of "a commodious and suitable building for Lectures, Picnics, and Social Meetings of all kinds." The hall is named for Colonel Benjamin Loring (1775-1859), who although he had moved to Boston retained such a deep affection for his native town that he donated the majority of the funds for its construction.

During the Civil War, Solomon Lincoln observed that Hingham citizens reacted with "the same courage which supported our fathers through the weary years of the Revolution." Hundreds of Hingham men followed the lead of the famed Lincoln Light Infantry and enlisted. Of these, over eighty died, their sacrifice memorialized by the Quincy granite Soldiers and Sailors Monument, Hingham Cemetery, 12 South Street (1870, Map #61-116). Solomon Lincoln eulogized the war dead and noted that "Chief among those sons of Hingham whose lives were given to their country must always be named her son by adoption, Governor Andrew." A summer and autumn resident of Hingham, John Albion Andrew (1818-1867), Governor of Massachusetts 1860-1865, occupied houses on Main Street, South and Summer Streets. The former Visiting Nurse Association building at 178 North Street (1916, Map #61-005) was erected in memory of him by his granddaughter, Elizabeth Mason. In appreciation of his efforts as "[Civil] War Governor," Andrew was honored by his adopted town when a full-sized Carrara marble statue 12 South Street (1875, Photo #2, Map #61-116), sculpted by Thomas R. Gould, was erected over his grave in Hingham Cemetery.

(continued)

United States Department of the Interior
National Park ServiceNational Register of Historic Places
Continuation SheetSection number 8 Page 10Lincoln Historic District,
Hingham, Massachusetts

Hingham's other famous nineteenth century Governor, the Honorable John Davis Long (1838-1915), is buried close to Governor Andrew in the Hingham Cemetery. A plaque on Pew number 1 at the New North Church, 1 Lincoln Street (1807, Streetscape Photo #5, Map #61-025) recounts the Governor's many accomplishments: "Governor of Massachusetts, 1880-1882/ Member of Congress, 1882-1888/ President American Unitarian Association, 1895-1897/ Secretary of the Navy, 1897-1902/ President, Harvard University Overseers, 1902-1915." The Governor Long Bird Sanctuary, entrance after 55 Cottage Street (1957, Map #50-036) is the site of his former home and grounds.

In addition to the New Church, four other churches and one chapel were erected in the District during the 19th century, three of them in the late 1820s. The Methodist Episcopal Church, 235 North Street (1828, Map #60-145) was originally built at 238 North Street but was moved to its present location in 1882, allowing the adjacent railroad to add a second track. After years of holding services in private homes, the First Baptist Church, 89 Main Street (Map #61-145) was dedicated in 1829. The First Universalist Society Meeting House, 196 North Street (Map #60-129) was also dedicated in 1829 and services continued there until 1925. It is presently called Odd Fellows Hall. St. Paul's Church, 147 North Street (1871, Photo #1, Map #61-026) was the first Catholic church in Hingham, the early Hingham Catholics attending services in private homes with priests coming by horseback or coach from Quincy. Located in the Hingham Cemetery and now used as the cemetery office, the Ames Chapel, 12 South Street (1886, Map #61-116) underwent exterior restoration in 1985.

The nineteenth century also saw the residential development of the Green Street, Green Street Court and Eldridge Court neighborhood. Here many of the original owners were Irish immigrants. Bearing such names as Welch, Daly, Donovan, Pyne, Ryan and Wallace and coming mainly from County Cork, these recent settlers began their new lives in Hingham engaged in maritime occupations or as laborers, coachman, teamsters, carpenters, and gardeners, often working at the nearby Summer Street estates. Reuben Eldridge, 18 Eldridge Court (1823, Map #62-035), from whom Eldridge Court probably derives its name, was a master mariner and John Breen, who lived at 16 Eldridge Court 1828, Map #62-033, was a fireman for the Boston & Hingham Steamboat Co., 16 Green Street (1820, Photo #17, Map #51-018), one of the older houses in the neighborhood, was owned in the 1870s by John Magnor, from County Cork, who was the coachman for the nearby Barnes family.

TWENTIETH CENTURY

The years from the beginning of the 20th century until 1940, the end of the District's period of significance, saw a diminution in building activity. During this forty year span, the major non-residential structures built were two large commercial buildings, one public building, and a bell tower.

(continued)

United States Department of the Interior
National Park ServiceNational Register of Historic Places
Continuation SheetLincoln Historic District,
Hingham, MassachusettsSection number 8 Page 11

The most prominent commercial building is 25-29 Main Street (1933, Map #61-138), a traditional 5 & 10 cent store, erected close to the busy intersection of Main and South Streets. The other large structure, the Grain Mill Warehouse, 14 North Street (Map #61-090) near the harbor, was constructed in 1910 as a brick grain storage warehouse for the Hingham Grain Mill located across Mill Street. It was restored in 1977 and converted into restaurants and shops. Three other small commercial buildings in the District date from this period: the wood shingled Hingham Shellfish Company, 25 Eldridge Court (c. 1930, Map #62-041) backs up to the Mill Pond, 69 Water Street (c. 1910, Map #62-023), possibly a former firehouse or school and 103 South Street (c. 1900, Map #61-195), the last two buildings moved to their present locations.

The Town Office Building, 14 Main Street (1913, Map #61-131), now the Hingham School offices, is built on the site of the Hollis House where some Acadians, prisoners brought from Nova Scotia by Governor Shirley's expedition in 1746, were confined. It served as the Town Offices until 1966. The only other public building dating from this period is the residence at 314 North Street (1937, Map #69-003) which had an unusual beginning as a public bathhouse at Hingham Harbor.

Attempts were made to establish an Episcopal Church in Hingham as early as 1824 but it was not until 1879 that regular services were held. A church, designed by Edgar A. P. Newcomb of Boston, was built at 167 Main Street in 1883 and moved across the street to 172 Main Street in 1906. In 1919 the old church was demolished to make way for the present granite St. John Evangelist Church, 172 Main Street (1919, Map #62-011), dedicated in 1921.

The Memorial Bell Tower, 68R Main Street (Map #61-124A) was erected by public subscription in 1912 at the 275th anniversary of the town, to honor the first settlers. It is appropriately located close to the site of the first meeting house, burial ground, school, early fort, and situated at one of the entrances to Hingham Cemetery, 12 South Street (1672, Photo #3, Map #61-116) and on the grounds of the Old Ship Meeting House, 90 Main Street (1681, National Register, National Historic Landmark, Photo #3, Map #61-124).

Since 1792, when the parishioners of the Old Ship Meeting House (Voted: not to take down the Meeting House and build a new one on any principles" and "Voted to repair the Meeting House in its present form"), Hingham has been preservation oriented. In 1911, the Old Colony Chapter of the Daughters of the American Revolution published Hingham, A Story of Its Early Settlement and Life and wrote: "Hingham is justly proud of its ancient dwellings, many of which have been protected from ruin by the pious care of the descendants of those who built them over two centuries ago." This ongoing sentiment of pride and concern manifested itself in the formation of the Hingham Historical Society in 1914 and the establishment of the Hingham Historical Commission in

(continued)

National Register of Historic Places Continuation Sheet

Section number 8 Page 12

Lincoln Historic District
Hingham, Massachusetts

1974. The Hingham Historical Society owns and maintains the Old Ordinary (1688) and Derby Academy (1818). The Hingham Conservation Commission has had the foresight to acquire open space throughout the town, concentrating on the waterfront, ponds and marshlands while the Hingham Conservation Land Trust, a private organization, is responsible for land dedicated to the use and enjoyment by Hingham citizens.

On the occasion of the 300th anniversary (1935), Hingham historian Mason Foley observed: "Though much has been taken, an air of permanence endures. The feel, the smell and the look of many things remain. There comes a sea turn in the wind on a summer's day ... Protected by ancient elm and bordered by sloping lawn, rest a thousand quiet homes, the solid beauty of many of them dating from colonial times." Half a century later, his observation still holds true.

ARCHAEOLOGICAL SIGNIFICANCE

Since patterns of prehistoric occupation in Hingham are poorly understood, any surviving sites would be significant. Sites in this area offer the potential for a detailed analysis of native subsistence and settlement in the coastal area, particularly for latter Woodland and Contact periods. Studies addressing the effects of sea-level rise would also be important.

Historic archaeological remains described above have the potential for providing detailed information on the social, cultural, and economic patterns that characterized more than three centuries of changing life in a New England coastal community. Structural remains can provide evidence of important buildings in the district that no longer exist, including early meetinghouse remains, mills, and residences of important citizens. Analysis of occupational-related features can provide important information on inhabitants of specific residences as well as day-to-day operations of various trades or shops. Each of these sources can contribute to a better understanding of the town's inhabitants as a whole and how they and the town changed through time.

**United States Department of the Interior
National Park Service**

**National Register of Historic Places
Continuation Sheet**

Section number 8 Page 13

Lincoln Historic District,
Hingham, Massachusetts

PREVIOUS DOCUMENTATION ON FILE (NPS)

National Register

- 1.) Old Ship Meeting House, 90 Main Street 1681
- 2.) General Benjamin Lincoln House, 181 North Street 1667, 1715, 1790

National Historic Landmarks

- 1.) Old Ship Meeting House, 90 Main Street 1681
- 2.) General Benjamin Lincoln House, 181 North Street 1667, 1715, 1790

Historic American Buildings Survey

- 1.) Old Ship Meeting House, 90 Main Street 1681 (MASS - 595)
- 2.) General Benjamin Lincoln House, 181 North Street 1667, 1716, 1790
(MASS - 363)
- 3.) Samuel Lincoln Cottage, 182 North Street 1650 (MASS - 620)
- 4.) New North Church, 1 Lincoln Street 1807 (MASS - 422)

United States Department of the Interior
National Park Service

National Register of Historic Places
Continuation Sheet

Section number 9 Page 1

Lincoln Historic District,
Hingham, Massachusetts

MAJOR BIBLIOGRAPHIC REFERENCES

BOOKS

- Architectural Treasures of Early America. (From material originally published as The White Pine Series of Architectural Monographs). Lisa C. Mullins, series editor. Vols. 1-10. The National Historical Society, 1987.
- Architecture in Colonial Massachusetts. A Conference held by the Colonial Society of Massachusetts, September 19 and 20, 1974. Boston: The Colonial Society of Massachusetts, 1979.
- Berta S. Goudy. The Distaff Side, 1958.
- Bicknell, A. J. and W. T. Comstock. Victorian Architecture, Two Pattern Books. 1873 and 1881; reprint ed., John Maass, ed., American Life Foundation, 1975.
- Biographical Review Publishing Co. Biographical Review Containing Life Sketches of Leading Citizens of Plymouth County, Massachusetts. Vol. XVIII. Boston: Biographical Review Publishing Co., 1897.
- Burr, Fearing and George Lincoln. The Town of Hingham in The Late Civil War. Hingham: Pub. by order of the Town, 1876.
- Caldwell, Carol and Richard. A Tour of Hingham. Hingham: The Smith Print, 1971.
- Coatworth, Elizabeth. South Shore Town. New York: The MacMillan Co., 1948.
- Collections of the Massachusetts Historical Society. Vol. 1 of the Second Series. Boston: John H. Eastburn, printer, 1838.
- Cummings, Abbott Lowell. Architecture in Early New England. Sturbridge, Massachusetts: Old Sturbridge Village, 1972.
- _____. The Framed Houses of Massachusetts Bay, 1625-1725. Cambridge: Harvard University Press, 1979.
- Downing, Andrew Jackson. Victorian Cottage Residences. New York: Dover Publications Inc., 1981 Reprint of 1842 Edition.
- Eddy, Charles W. Hingham Illustrated with Pen and Camera. 1885.
- Fitch, James Marston. American Building: The Environmental Forces That Shape It. New York: Schocken Books, 1977.
- _____. American Building: the Historical Forces That Shape It. New York: Schocken Books, 1966.
- Foley, Mason A. Hingham: Old and New. Photographs by George W. Stetson. Hingham, MA: Hingham Tercentenary Committee, 1935.
- Forbes, Allan. Taverns and Stagecoaches of New England: Anecdotes and Tales. Vols 1, 11. Boston: State Street Trust Col., 1953, 1954.
- Gulliford, Andrew. America's Country Schools. Washington: The Preservation Press, 1984.
- Hamlin, Talbot. Greek Revival Architecture in America. New York: Dover Publications Inc., 1964.
- Hingham: A Story of Its Early Settlement and Life, Its Ancient Landmarks, Its Historic Sites and Buildings. Old Colony Chapter of the Daughters of the American Revolution, 1911.

United States Department of the Interior
National Park ServiceNational Register of Historic Places
Continuation SheetSection number 9 Page 2Lincoln Historic District,
Hingham, Massachusetts

- History of the Town of Hingham, Massachusetts. Vol 1, Part 1, 2 "Historical." Cambridge: University Press, James Wilson and Son, 1893. Vol 11, 111 "The Genealogies" by George Lincoln. Originally published in 1893. A reprinting by the New England History Press, Somersworth, NH, 1982.
- Kimball, Fiske. Domestic Architecture of the American Colonies and of The Early Republic. New York: Dover Publications, Inc., 1966.
- Lincoln, Solomon, Jr. History of the Town of Hingham. Hingham: Caleb Gill, Jr. and Farmer and Brown, 1827.
- Little, Nina Fletcher. American Decorative Wall Painting. New York: E. P. Dutton & Co., Inc., 1972.
- Longstreth, Richard. The Buildings of Main Street: A Guide to American Commercial Architecture. Washington: The Preservation Press, 1987.
- Morrison, Hugh. Early American Architecture: From the First Colonial Settlements to the National Period. New York: Oxford University Press, 1952.
- Pierson, William H., Jr. American Buildings and Their Architects: The Colonial and Neo-Classical Styles. Garden City, New York: Doubleday & Co., 1970.
- Robinson, Donald F. Two Hundred Years in South Hingham, 1746-1946: The Story of a Church and a Community. Hingham, MA: Hingham Historical Society, 1980.
- Roosevelt, Eleanor and Frances Cooke Macgregor. This is America. New York: G. P. Putnam's Sons, 1942.
- Roscoe, Theodore Swan. History of Derby Academy 1784-1984. Hingham, MA: Trustees of Derby Academy, 1984.
- Scully, Vincent J. Jr. The Shingle Style and The Stick Style. New Haven: Yale Historical Publications, 1971.
- Shilhan, Michael. When I Think of Hingham. Hingham, MA: Hingham Historical Society, 1976.
- Snow, Edward Rowe. Sailing Down Boston Bay. Boston: Yankee Pub. Co., 1941.
- Stone, Orra L. History of Massachusetts Industries: Their Inception, Growth and Success. 4 vols. Boston: The S. J. Clarke Publishing Co., 1930.
- Survey of Architectural History in Cambridge.
Report One: East Cambridge. Cambridge Historical Commission, 1963
Report Two: Mid Cambridge. CHC 1967.
Report Three: Cambridgeport. CHC 1971
Report Four: Old Cambridge. CHC 1973.
Report Five: Northwest Cambridge. CHC 1977.
Report One printed by Acme Printing Co., Inc.
Reports Two to Five distributed by the M. I. T. Press.
- Town of Hingham, 250th Anniversary, 1635-1885. Hingham: Committee of Arrangements, 1885.
- Whiton, Augustus Sherrill, comp. The Whiton Family in America: The Genealogy of the Descendants of Thomas Whiton (1635). Pub. by the Whiton Family Association, Inc., 1932.

United States Department of the Interior
National Park ServiceNational Register of Historic Places
Continuation SheetSection number 9 Page 2Lincoln Historic District,
Hingham, Massachusetts

PERIODICALS

- American Architect. Vol. 129, Jan. 20, 1926, p. 199-200.
American Architect & Architecture. Vol. 9, April 30, 1881; vol. 27, Sept. 24, 1892, p. 201.
American Architect & Building News. Vol. 79, Jan. 17, 1903, p. 23.
Architectural Record. Vol. XLI, No. 11, February 1917.
Connally, Ernest Allen. "The Cape Cod House: an Introductory Study." Journal of the Society of Architectural Historians 19, no. 2 (May 1960): 47-56.
Elden, Alfred. "Tide-Mills in New England." Old-Time New England, vol. XXV No. 4, April, 1935.
The Hingham Journal.
Special Supplement: July 3, 1985. "Historic Hingham: A Special 350th Anniversary Salute
Special Supplement: Nov. 27, 1985
The Hingham Mariner.
Special Supplement: Dec. 12, 1985.
Place, Rev. Charles A. "From Meeting House to Church in New England." Old-Time New England, vol. XIV, no. 1. July, 1923.
Rhoads, William B. "The Colonial Revival and American Nationalism." Journal of the Society of Architectural Historians 35, no. 4 (December 1976): 239-254.
Russell, Elizabeth H. "The Old Ordinary at Hingham, Massachusetts." House Beautiful, August 1925, p. 109, 112, 136.

PUBLIC DOCUMENTS

Commonwealth Government Documents

- Commonwealth of Massachusetts, Department of Commerce and Development. Town and City Monographs. "Town of Hingham." Revised, December 1964.
Commonwealth of Massachusetts, Massachusetts Historical Commission. Files on Hingham, MA.
note: see "Maps and Atlases".

Local Government Documents

- "Preliminary Master Plan for Hingham Harbor, Hingham, Massachusetts."
Presented to The Hingham Harbor Committee from Ann M. Ludwig, consultant. June 1988.
Town of Hingham, Assessors Records, Building Permits, Town Reports.
Town of Hingham Directories, 1867-1930.
Town of Hingham, Hingham Historical Commission Files.

United States Department of the Interior
National Park Service

National Register of Historic Places
Continuation Sheet

Section number 9 Page 3

Lincoln Historic District,
Hingham, Massachusetts

MAPS AND ATLASES: Arranged by date published

- 1795: "Plan of the Town of Hingham." Hingham, May 1795. MA Archives #1245, "9" in upper right corner.
- 1830: Jedediah Lincoln and Reuben Hersey, Jr. "A Map of Hingham."
- 1842: "Unique Map of Hingham Hand Painted in 1842. Illustrates Land Grants to the First Settlements." surveyed by Jedediah Lincoln and Reuben Hersey in 1830.
- 1852: "Map of Hingham, Plymouth County." Survey by J. C. Sidney. Pub. by J. B. Shields, Boston.
- 1857: H. F. Walling & Co., New York. "Map of the County of Plymouth, Massachusetts."
- 1873: Beers, Comstock & Cline, New York. "Town of Hingham, Plymouth County, Mass."
- 1878: C. W. S. Seymour, C. E., Hingham. "Map Showing the Principal Roads in the Vicinity of the South Shore."
- 1879: George H. Walker & Co., Boston. "Atlas of Plymouth County, Massachusetts."
- 1885: Topographical Map of 1885 including part of Hingham.
- 1885: A. f. Poole and C. E. Jorgenson. "Hingham and South Hingham." Boston: George H. Walker & Co. and Brockton: A. F. Poole.
- 1893: Hingham, Massachusetts." Sanborn Map Co.
- 1893: USGS Quad: Abington, MA.
- 1898: "Hingham, Massachusetts." Sanborn Map co.
- 1903: L. J. Richards Co., Springfield, MA. Atlas of Surveys Plymouth county and Town of Cohasset.
- 1911: Sanborn Map, Co., New York. Insurance Maps of Hingham, Plymouth County, Massachusetts.
- 1921: "Hingham, Massachusetts." Sanborn Map Co.
- 1927: "Map of Hingham, Massachusetts 1635-1927." Hingham Girl Scout House Inc., 1927.
- 1934: W. A. Dwiggin. "Hingham, Massachusetts: The Old Place Names."
- 1943: "Map of Hingham, Massachusetts." Sanborn Map Co.
- 1982: "Parklands for the Public." Hingham Land Conservation Trust.

OTHER SOURCES

- "A Century and a Quarter of Service, 1834-1959." Hingham Institution For Savings.
- Commemorative Programs of Town of Hingham:
"The Pageant of Hingham" by Percy Jewett Burrell. June 27-29, 1935.
"Tercentenary Celebration & Pageant, 1635-1945."
"350th Anniversary Commemorative Program, 1635-1985."
- Cornish, Luis C. "A Pilgrimage to Old Hingham." Hingham: The Association for the Extension of the Influence of the Hingham Plantation, 1915.
- Danzberger, G. Harris. "Memorial Bell Tower: Hingham, Massachusetts." Hingham: The Parish House Press, 1968.

United States Department of the Interior
National Park ServiceNational Register of Historic Places
Continuation SheetSection number 9 Page 4Lincoln Historic District,
Hingham, Massachusetts

- Charles Everett Exhibit, Hingham Public Library, December 1-31, 1980. Guest curator: Monique B. Lehner.
- "The First Hundred Years of the Hingham Mutual Fire Insurance Company, 1826-1926."
- Hall, Winston. "By the Wayside." Hingham: Hingham Historical Society, 1984.
- Hardy, Judy, ed., comp. "Hingham's Houses of Worship: A History." Published by the Hingham Clergy Association in honor of the Town's 350th Anniversary, 1985.
- Hartwell, George H. "Hingham's Colonial Industries." South Shore Nature Club, 1954.
- Hingham Historical Society Records.
- "Historical Hingham." Text by G. Harris Danzberger. Hingham Institution for Savings, 1971.
- Horton, H. Leavitt. "Aspects of a New England Town: (Hingham, Mass.). Private printing, 1945.
- _____. "Hingham." Copyright, 1948.
- _____. "Hingham: Maritime History/ Shipbuilding/ Mackerel Fisheries/ Packets/ 1790-1900." Private printing, 1969.
- _____. "New England Scrap Book." Copyright, 1949.
- _____. "The South shore Sketch Book." Private printing, 1948.
- "In Appreciation of Hingham: Highlights of Hingham History: Industry." Hingham Historical Society, League of Women Voters of Hingham, 1979.
- A. W. Kimball Photograph Collection, Hingham, MA. Assembled, 1954.
- "Know Your Hingham: Landmarks of Early Days." Hingham: Foster & Pitcher, 1939.
- Lonsdale, M. E. "The Heyday of Their Strength: The Story of the Emigrants from Hingham, Norfolk, to the New world in the 17th Century." Wymondham, Norfolk, England: Geo. R. Reeve, Ltd., 1979.
- _____. "Hingham in History." no date.
- Pitcher, Albert L. "Origin and growth of the Fire Department in Hingham, Massachusetts: 1635-1942." Weymouth, MA: Smith Print, 1946.
- Society of Architectural Historians. "Boston Churches designed by Patrick Charles Keely (1816-1896)." Tour notes by Leslie Larson and Ken Story. May 3, 1986.
- Society for the Preservation of New England Antiquities. Hingham Clipping File and Photograph Collection.
- Stark, Gladys. "The Old Ship Meeting House of Hingham, Massachusetts." Boston: The Beacon Press, 1951.

Unpublished Manuscripts

- Loring, Julian C. Historic Notebooks. c. 1970. (These notebooks contain a summary of each property selected by Mr. Loring as well as related deed, mortgage, and tax valuation information as well as Assessor maps, 19th century photographs, and Hingham Journal newspaper clippings.)
- Monroe, Dorothy D. "An Architectural Survey of Cottage Street, Hingham, Massachusetts." January 30, 1976.
- _____. "The Old Ship Parish House, Hingham, Mass." May 7, 1976.

United States Department of the Interior
National Park Service

National Register of Historic Places Continuation Sheet

Section number 9 Page 4

Lincoln Historic District,
Hingham, Massachusetts

Reardon, Katherine W. "Land Conservation in The Town of Hingham: An Historical
Overview." (Prepared for Radcliffe Seminars, Landscape Design Program)
May 19, 1987.

John P. Richardson Archival Collection.

(end)

United States Department of the Interior
National Park Service

**National Register of Historic Places
Continuation Sheet**

Section number 10 Page 1

Lincoln Historic District,
Hingham, Massachusetts

GEOGRAPHICAL DATA

UTM REFERENCES

	Zone	Easting	Northing
A	19	344100	4678720
B	19	344580	4678440
C	19	344700	4678520
D	19	344900	4678380
E	19	344800	4677260
F	19	344670	4677180
G	19	344150	4678020
H	19	343010	4677630
I	19	342720	4678320
J	19	343720	4678320
K	19	343580	4678500
L	19	343840	4678690
M	19	343900	4678600

**United States Department of the Interior
National Park Service****National Register of Historic Places
Continuation Sheet**Section number 10 Page 2Lincoln Historic District,
Hingham, MassachusettsVerbal Boundary Description

The boundaries of the National Register designation for the Lincoln National Register District, Hingham, Massachusetts, are outlined on the attached map prepared for the Hingham Historical Commission. The district starts at the northeast section at Hingham Harbor where North Street (established in 1635) begins its run west along the whole width of the district, one and a quarter miles. Outside of this particular boundary are a commercial strip and newly developed land. Moving clockwise, the boundary line crosses a commercial intersection (Mill and Water Streets) at the harbor and proceeds in a northeast direction towards the rear lots of the west side of Green Street delineating the parameters of the early 19th century Green Street, Green Street Court and Eldridge Court neighborhood. The border then follows, due south, the Mill Pond's route into the old salt meadows, now identified as The Home Meadows; east of this natural area is the eastern end of the salt marsh.

The boundary joins Pear Tree Hill, part of the glacial moraine, at 218 Main Street (72-026). At this southern edge, lies Hingham Center, a distinct historic entity and neighborhood. The district continues southward, crossing Clark Road, towards the rise of Pear Tree Hill; at 262 Main Street (81-074) the boundary heads west and north behind the lot lines of 269 Main Street (81-015) to 93 Main Street (61-154); behind these structures are the rear empty lots of residences on Central Street. The Lincoln National Register boundary continues down to Elm Street and behind the main commercial structures in the central business district 65 Main Street (61-144), 55 Main Street (61-143) and 49 Main Street (61-139). See photograph #10. The boundary line is backed by a dense residential area (Lafayette, Central and Hersey Streets). Westward from Central Street, the boundary follows South Street (established in 1636), as it runs from its commercial section (24 South Street [61-129] to 104 South Street [61-175]) through its densely populated residential area. West is this area, outside the district to the south is the open land of the South Shore Country Club, now owned by the Town of Hingham. The boundary continues west to its termination point at West Street, the western border of the Lincoln Historic District.

Bisecting the Lincoln National Register District in Hingham from west to east is the right of way of the Old Colony Railroad, which ran from 1849 until 1959 when the Southeast Expressway was built. Properties on the south side of North Street and north side of South Street in the district abut the railway tracks.

After a short, almost straight run northward, the boundary heads east in an irregular line at the rear lot lines of North Street (from 335 [69-001] to 197 North Street [60-133] where it joins the rear lot of 46 Lincoln Street (60-162). North of this northwest boundary is Baker's Hill, a large parcel of undeveloped land; residences are grouped only on Thaxter Street. The boundary

(continued)

**United States Department of the Interior
National Park Service**

**National Register of Historic Places
Continuation Sheet**

Section number 10 Page 3

Lincoln Historic District,
Hingham, Massachusetts

goes north to 76 Lincoln Street (49-056). After 71 Lincoln Street (49-066), the northern boundary of the district is defined by the rear lot lines of Miles Road, the side boundaries of 53 Fearing Road (50-023) and 41 Fearing Road (50-022) and the north side of the Governor Long Bird Sanctuary (50-036). This northwest section of the district encompasses all of Cottage Street and Ship Street. Southward, the boundary line joins the beginning of North Street by following Otis Street (Route 3A) along the western side of Hingham Harbor.

(end)

United States Department of the Interior
National Park Service

National Register of Historic Places
Continuation Sheet

Section number 10 Page 4

Lincoln Historic District,
Hingham, Massachusetts

Boundary Justification

The boundaries of the proposed Lincoln National Register Historic District were chosen to encompass the area of the early settlement of Hingham, which include the landing site of Peter Hobart and the entire length of two of the oldest streets, North Street (known as Town Street) and South Street which once bounded the sides of the Town Brook. Since 1849, the Town Brook has been covered by the railbed of the Old Colony Railway; today it exists only as a right of way of the non-functioning railroad. Also enclosed is the beginning of Hingham's other two oldest streets, Lincoln Street (known as Bachelor Row). Their streetscapes, composed of residential and commercial structures built within the period of significance, 1635-1940, are rich and varied and present a microcosm of Hingham's early social and architectural history.

The district focuses on Hingham's 18th and 19th century downtown commercial areas, and particularly on nearby Hingham Harbor and its maritime activities. The district is historically cohesive with many listings associated with the General Benjamin Lincoln (1733-1810) family for whom the district is named and other venerable Hingham names associated with the early settlers such as Beal, Fearing, Gay, Hersey, Leavitt, Loring, Thaxter and others. Listings are also associated with two Massachusetts governors, Governor John Andrew (1818-1867) and Governor John Davis Long (1838-1915).

Among the enclaves of the district is the Green Street, Green Street Court and Eldridge Court area, once known as "Kickapoo," home to the Irish settlers of Hingham who were involved with the 19th century harbor activities. Cottage Street residences represent most of the picturesque 19th century styles while Main Street is populated with residences of the 18th century and early 19th century. The short run of Miles Road (northwest border) has fine early 20th century homes.

The historic district boundaries were selected to also include prominent natural features such as the Home Meadows (the 17th century salt meadows), the Mill Pond, the Town Brook (now underground and running out to the harbor), the Hingham Cemetery with its hummocks and kettle hole, and Pear Tree Hill. Among the notable buildings concentrated in the center of the district are the General Benjamin Lincoln House (1667, National Register, National Historic Landmark), the Old Ship Meetinghouse (1681, National Register, National Historic Landmark), the Old Ordinary (1688), the New North Church (1806), and Derby Academy (1818).

(end)

United States Department of the Interior
National Park ServiceNational Register of Historic Places
Continuation SheetSection number _____ Photos _____ Page 1Lincoln Historic District,
Hingham, Massachusetts

PHOTOGRAPHS

I. Major Public Buildings and Sites

- | | |
|-------------------------------------------------------|------------|
| 1. St. Paul's Rectory and Church, 147 North Street | 1640, 1871 |
| 2. Hingham Cemetery and Governor Andrew, 12 South St. | 1672, 1875 |
| 3. Old Ship Meeting House, 90 Main Street | 1681 |
| 4. Old Ordinary, 21 Lincoln Street | 1688 |
| 5. New North Church, 1 Lincoln Street | 1807 |
| 6. Derby Academy, 34 Main Street | 1818 |
| 7. Statue of Abraham Lincoln, Fountain Square | 1939 |

II Streetscapes

- | | |
|-----------------------------------------|------------------------|
| 8. 66-24 South Street (Commercial) | 1806, 1811, 1882, 1810 |
| 9. 24-44 North Street (Commercial) | 1810s to 1930s |
| 10. 49, 55, 65 Main Street (Commercial) | 1860, 1950, 1852 |
| 11. 221-243 South Street (Residential) | 1808, 1820, 1798, 1792 |
| 12. 6, 8, 12 Water Street (Residential) | 1875, 1850, 1846 |
| 13. 259-253 Main Street (Residential) | 1874, 1891, 1813 |

III Individual Residences

- | | |
|---------------------------------------------------|------|
| 14. Gen. Benjamin Lincoln House, 181 North Street | 1667 |
| 15. Jotham Loring House, 137 Main Street | 1767 |
| 16. Isaac Hinckley House, 126 Main Street | 1811 |
| 17. 16 Green Street | 1820 |
| 18. Thomas Hobart House, 22 Lincoln Street | 1850 |
| 19. Jos. W. Philbrook House, 38 Fearing road | 1868 |
| 20. Glover Cottage, 43 Cottage Street | 1888 |
| 21. Henry W. Keane House, 10 Miles Road | 1909 |

United States Department of the Interior
National Park Service

National Register of Historic Places
Continuation Sheet

Section number Photos Page 2

Lincoln Historic District,
 Hingham, Massachusetts

SLIDES

I. Major Hingham Buildings

- | | |
|-------------------------------------------|------|
| 1. Old Ship Meeting House, 90 Main Street | 1681 |
| 2. Old Ordinary, 21 Lincoln Street | 1688 |
| 3. New North Church, 1 Lincoln Street | 1807 |
| 4. Derby Academy, 34 Main Street | 1818 |

II. Streetscapes

- | | |
|------------------------------------------------------------------|-------------------|
| 5. North Street, looking west towards the center of the District | |
| 6. North Street, looking east towards the harbor | |
| 7. 65,55 and 49 Main Street | 1852, 1950, 1860 |
| 8. South and Central Street, downtown intersection | |
| 9. 29 and 25 Lincoln Street | 1836, 1881 |
| 10. 241, 239 and 235 (Episcopal Church) North Street | 1830s, 1760, 1828 |
| 11. 184 and 190 South Street | 17th c., 1834 |
| 12. 237 and 241 South Street | 1798, 1792 |

III. Individual Residences

- | | |
|------------------------------------------------------|-------|
| 13. General Benjamin Lincoln House, 181 North Street | 1667 |
| 14. Jeremiah Lincoln House, 256 South Street | 1766 |
| 15. Isaac Lane House, 199 North Street | 1810 |
| 16. Jacob Thaxter House, 112 Main Street | 1774 |
| 17. Isaac Hinckley House, 126 Main Street | 1811 |
| 18. Thomas Hobart House, 22 Lincoln Street | 1850 |
| 19. John M. Mayhew House, 59 Cottage Street | 1845 |
| 20. Charles Stephenson House, 19 Water Street | 1850s |
| 21. Joseph W. Philbrook House, 38 Fearing Road | 1868 |
| 22. Mary F. Lincoln House, 100 Main Street | 1888 |
| 23. Thomas H. Buttimer House, 49 Lincoln Street | 1898 |
| 24. Henry W. Keane House, 10 Miles Road | 1909 |

LINCOLN HISTORIC DISTRICT DATA SHEET
HINGHAM, MASSACHUSETTS

MAP#	MHC#	HISTORIC NAME	STREET ADDRESS	DATE	STATUS	STYLE	RESOURCE
61-050	-	-	10 Bank Avenue	1870s	C	Cape Cod	B
-	-	Garage	-	1940S	NC	n/a	B
61-046	n/a	Vacant Land	11 Bank Avenue	n/a	NC	n/a	V
61-051	-	-	12 Bank Avenue	1870s	C	Cape Cod	B
-	-	Garage	-	1940S	NC	n/a	B
61-052	-	James Churchill House	16 Bank Avenue	1850s	C	Traditional	B
61-053	-	M. Lincoln House	18 Bank Avenue	1850s	C	Traditional	B
-	-	Garage	-	1910	C	Traditional	B
70-024	-	-	2 Bishops Lane	c.1929	C	Traditional	B
-	-	Garage	-	1940	NC	n/a	B
61-202	-	Thaxter/Whiton House	9 Central Street	1879	C	Trad/Com	B
61-135	-	-	22 Central Street	1900s	C	Traditional	B
71-116	-	Roseneath Cottage	102 Central Street	1680s	C	Cape Cod	B
-	-	Garage	-	1930s	C	n/a	B
-	-	Summer Cottage	-	1930s	C	n/a	B
72-024	-	Dr. J.A. Anderson House	6 Clark Road	1890s	C	Queen Anne	B

LINCOLN HISTORIC DISTRICT DATA SHEET
HINGHAM, MASSACHUSETTS

MAP#	MHC#	HISTORIC NAME	STREET ADDRESS	DATE	STATUS	STYLE	RESOURCE
-	-	Garage	-	1920s	NC	n/a	B
50-044	-	Hickey/Bouve House	7 Cottage Street	1871	C	Mansardic	B
-	-	Garage	-	1920s	C	Traditional	B
-	-	Shed/outerhouse	-	1920	NC	n/a	B
61-112	-	William J. Nelson House	10 Cottage Street	1874	C	Italianate	B
-	-	Garage	-	1940s	NC	n/a	B
50-043	-	Stephen Newcomb House	11 Cottage Street	1872	C	Mansardic	B
61-113	-	James Nelson House	12 Cottage Street	1876	C	Gable-end	B
-	-	Garage	-	1930s	NC	n/a	B
-	-	Greenhouse	-	1950s	NC	n/a	St
61-111	-	Lois A. Nelson House	14 Cottage Street	1924	C	Traditional	B
-	-	Garage	-	1920s	C	n/a	B
50-042	-	Atkinson Nye House	15 Cottage Street	1888	C	Queen Anne	B
-	-	Garage	-	1930s	C	n/a	B
61-110	-	Andrew Cobb House	18 Cottage Street	1871	C	Traditional	B
50-041	-	-	21 Cottage Street	1949	NC	Col Rev/Simple	B

LINCOLN HISTORIC DISTRICT DATA SHEET
HINGHAM, MASSACHUSETTS

MAP#	MHC#	HISTORIC NAME	STREET ADDRESS	DATE	STATUS	STYLE	RESOURCE
61-109	-	Alfred L. Lincoln House	22 Cottage Street	1896	C	Col Rev/Am Four	B
-	-	Garage	-	1930s	C	n/a	B
61-038	-	Capt. Moses Humphrey House	38 Cottage Street	1770s	C	Colonial	B
-	-	Garage	-	1920s	NC	n/a	B
-	-	Guest House	-	1920s	C	Traditional	B
61-037	-	Martin Gay House	42 Cottage Street	1909	C	Eclectic	B
-	-	Garage	-	1930s	NC	n/a	B
50-037	-	Glover Cottage	43 Cottage Street	1888	C	Queen Anne	B
-	-	Garage	-	1920s	C	n/a	B
-	-	Barn	-	1900s	C	n/a	B
61-036	-	Roger L. Branhan House	48 Cottage Street	1924	C	Col Rev/Simple	B
-	-	Garage	-	1920s	C	n/a	B
61-035	-	Joshua Leavitt House	52 Cottage Street	1845	C	Greek Revival	B
-	-	Garage	-	1920s	C	n/a	B
50-035	-	Peter L. Whiton House	55 Cottage Street	c.1857	C	Italianate	B
-	-	Carriage House	-	c.1855	C	Italianate	B

LINCOLN HISTORIC DISTRICT DATA SHEET
HINGHAM, MASSACHUSETTS

MAP#	MHC#	HISTORIC NAME	STREET ADDRESS	DATE	STATUS	STYLE	RESOURCE
50-036	-	Gov. Long Bird Sanct	Cottage Street	1958	NC**	n/a	Si
61-034	-	Clark House	58 Cottage Street	1870s	C	Italianate	B
-	-	Carriage House	-	1870s	C	Traditional	B
61-032	-	John M. Mayhew House	59 Cottage Street	1845	C	Gothic Revival	B
60-031	-	-	3 Creswell Lane	1850s	C	Traditional	B
60-028	-	-	4 Creswell Lane	1840s	C	Traditional	B
-	-	Shed	-	1950s	NC	n/a	B
62-029	-	-	6 Eldridge Court	1890s	C	Gable-end	B
62-030	-	Daniel Daley House	9 Eldridge Court	1894	C	Gable-end	B
62-031	-	Cornelius Ryan House	14 Eldridge Court	1890s	C	Traditional	B
-	-	Outerhouse	-	1900s	C	n/a	B
62-033	-	Breen House	16 Eldridge Court	1828	C	Traditional	B
-	-	Shed	-	1930s	C	n/a	B
62-035	-	Reuben Eldredge House	18 Eldridge Court	1823	C	Traditional	B
-	-	Garage	-	1920	C	n/a	B
62-038	-	Charles Eldredge House	22 Eldridge Court	1870s	C	Gable-end	B

LINCOLN HISTORIC DISTRICT DATA SHEET
HINGHAM, MASSACHUSETTS

MAP#	MHC#	HISTORIC NAME	STREET ADDRESS	DATE	STATUS	STYLE	RESOURCE
-	-	Garage	-	1950	NC	n/a	B
62-041	-	Hingham Shellfish Co.	25 Eldridge Court	c.1930	C	Commercial	B
-	-	Shed	-	1920	C	n/a	B
62-040	-	Henry Wherity House	26 Eldridge Court	1890s	C	Gable-end	B
-	-	Carriage House	-	1900s	C	Traditional	B
62-037	-	Thomas Magnor House	32 Eldridge Court	1894	C	Gable-end	B
-	-	Garage	-	1910	NC	n/a	B
61-055	-	Lincoln Trust Co. Bldg	11 Fearing Road	1966	NC**	Col/Rev/Comm	B
61-026	-	St. Pauls School	18 Fearing Road	1951	NC	Trad/Ins	B
61-027	-	Bela Whiton House	20 Fearing Road	1857	C	Italianate	B
-	-	Garage	-	1950s	NC	n/a	B
-	-	Shrine	-	1950s	NC	n/a	O
61-028	-	Charles A. Southworth House	24 Fearing Road	1885	C	Queen Anne	B
-	-	Guest House	-	1900s	C	Traditional	B
61-033	-	Benjamin Barnes House	25 Fearing Road	1845	C	Cape Cod	B
61-029	-	Elijah D. Tilden House	28 Fearing Road	1868	C	Italianate	B

LINCOLN HISTORIC DISTRICT DATA SHEET
HINGHAM, MASSACHUSETTS

MAP#	MHC#	HISTORIC NAME	STREET ADDRESS	DATE	STATUS	STYLE	RESOURCE
-	-	Garage	-	1960s	C	n/a	B
61-031	-	-	33 Fearing Road	1870s	C	Mansardic	B
-	-	Garage	-	1930s	C	n/a	B
61-030	-	William B. Rice House	34 Fearing Road	1924	C	Colonial Rev/Dutc	B
-	-	Garage	-	1920s	C	n/a	B
50-034	-	Charles E. Stevens House	37 Fearing Road	1884	C	Italianate	B
-	-	Garage	-	1920	C	n/a	B
50-032	-	Joseph W. Philbrook House	38 Fearing Road	1868	C	Italianate	B
-	-	Carriage House	-	1868	C	n/a	B
50-033	-	John D. Remington House	39 Fearing Road	1870s	C	Traditional	B
50-022	-	John T. Hollis House	41 Fearing Road	1911	C	Colonial Revival	B
-	-	Garage	-	1920s	C	n/a	B
50-031	-	Joseph B. Thaxter House	44 Fearing Road	1912	C	Shingle Style	B
-	-	Carriage house	-	1912	C	Shingle Style	B
50-025	-	Frank Litchfield House	45 Fearing Road	c.1900	C	Shingle Style	B
-	-	Garage	-	1920	NC	-	B

LINCOLN HISTORIC DISTRICT DATA SHEET
HINGHAM, MASSACHUSETTS

MAP#	MHC#	HISTORIC NAME	STREET ADDRESS	DATE	STATUS	STYLE	RESOURCE
-	-	Shed	-	1940	NC	-	B
50-024	-	Samuel Norton House	47 Fearing Road	1785	C	Federal	B
-	-	Outerhouse	-	1900	C	n/a	B
50-027B	-	Earle W. Carr House	52 Fearing Road	1961	NC	Ranch	B
50-023	-	Walter R. Whiting House	53 Fearing Road	1911	C	Col Rev/Simple	B
-	-	Garage	-	1930	C	n/a	B
50-026	-	Richard L. MacHale House	58 Fearing Road	1938	C	Colonial Revival	B
-	-	Garage	-	1938	C	n/a	B
61-189	-	-	1 Forget-me-not Lane	1939	C	Colonial Rev/Simp	B
-	-	Shed	-	1980s	NC	n/a	B
61-190	-	-	2 Forge-me-not Lane	1942	NC	Colonial Rev/Simp	B
61-191	-	-	3 Forget-me-not Lane	1942	NC	Colonial Rev/Simp	B
61-192	-	-	4 Forget-me-not Lane	1942	NC	Colonial Rev/Simp	B
61-193	-	-	5 Forget-me-not Lane	1942	NC	Colonial Rev/Simp	B
69-039	-	John Marsh House	1 Fort Hill Street	1749	C	Cape Cod	B
70-013	-	Country Club	Fort Hill Street	n/a	NC	n/a	Y

LINCOLN HISTORIC DISTRICT DATA SHEET
HINGHAM, MASSACHUSETTS

MAP#	MHC#	HISTORIC NAME	STREET ADDRESS	DATE	STATUS	STYLE	RESOURCE
70-011	-	Samuel Litchfield House	6 Fort Hill Street	1850s	C	Traditional	B
51-019	-	John Welch House	6 Green Street	c.1874	C	Mansardic	B
-	-	Garage	-	1920s	C	n/a	B
62-025	-	Kalah	9 Green Street	1860s	C	Gable-end	B
-	-	Shed	-	1940s	NC	n/a	B
51-020	-	Martin Bassett House	10 Green Street	1811	C	Cape Cod	B
62-026	-	-	11 Green Street	1850s	C	Traditional	B
62-027	-	John Driscoll House	15 Green Street	1890s	C	Gable-end	B
-	-	Garage	-	1910s	C	n/a	B
51-018	-	-	16 Green Street	1820s	C	Cape Cod	B
-	-	Garage	-	1920s	C	n/a	B
-	-	Outerhouse	-	1880s	C	n/a	B
62-028	-	Lemuel Dill House	17 Green Street	1830s	C	Gable-end	B
51-021	-	Daniel Daley House	19 Green Street	1850s	C	Cape Cod	B
-	-	Outerhouse	-	1870s	C	n/a	B
51-017	n/a	Parking Lot	20 Green Street	n/a	NC	n/a	V

LINCOLN HISTORIC DISTRICT DATA SHEET
HINGHAM, MASSACHUSETTS

MAP#	MHC#	HISTORIC NAME	STREET ADDRESS	DATE	STATUS	STYLE	RESOURCE
51-022	-	Jonas A. Casey House	21 Green Street	1860s	C	Traditional	B
-	-	Outerhouse	-	1900s	C	n/a	B
51-023	-	John Magnor House	23 Green Street	1870s	C	Traditional	B
51-025	-	-	25 Green Street	1840s	C	Cape Cod	B
51-016	-	-	26 Green Street	1840s	C	Greek Rev Cottage	B
-	-	Garage/Workshop	-	1920s	C	n/a	B
-	-	New structure	-	1988	NC	n/a	B
51-032	-	Ebenezer Palmer House	29 Green Street	1840s	C	Greek Revival	B
51-031	-	Littlest House	4 Green St. Court	1850s	C	Cottage	B
-	-	Shed	-	1930s	C	n/a	B
51-026	-	Pyne House	5 Green St. Court	1860s	C	Cottage	B
-	-	Outerhouse	-	1920s	C	-	B
51-027	-	-	7 Green St. Court	1870s	C	Traditional	B
-	-	Outerhouse	-	1900s	C	n/a	B
51-030	-	Jer. Donovan House	8 Green St. Court	1850s	C	Cape Cod	B
-	-	Garage	-	1920s	C	n/a	B

LINCOLN HISTORIC DISTRICT DATA SHEET
HINGHAM, MASSACHUSETTS

MAP#	MHC#	HISTORIC NAME	STREET ADDRESS	DATE	STATUS	STYLE	RESOURCE
51-024	-	Thomas Kehoe House	9 Green St. Court	1905	C	Traditional	B
-	-	Garage	-	1930s	NC	n/a	B
51-028	-	-	11 Green St. Court	1910s	C	Traditional	B
-	-	Garage	-	1920s	C	n/a	B
51-029	-	Wallace House	12 Green St. Court	1870s	C	Traditional	B
60-091	-	-	7 Hersey Street	1889	C	Traditional	B
72-040	-	-	2 Home Meadows Lane	1953	NC	Col Rev/Simple	B
72-032	-	-	3 Home Meadows Lane	c.1850	C	Traditional	B
72-033	-	Vacant Land	Home Meadows Lane	n/a	NC	n/a	V
72-036	-	Vacant Land	Home Meadows Lane	n/a	NC	n/a	V
72-039	-	-	4 Home Meadows Lane	1955	NC	Cape Cod Revival	B
72-038	-	-	6 Home Meadows Lane	1955	NC	Traditional	B
72-057	-	-	8 Home Meadows Lane	1956	NC	Traditional	B
Fount.Sq.	-	Benjamin Lincoln Statue	Lincoln/North Sts.	1930	C	n/a	O
Fount.Sq.	-	Abraham Lincoln Statue	Lincoln/North Sts.	1939	C	n/a	O
61-025	-	New North Church	1 Lincoln Street	1807	C	Federal	B

LINCOLN HISTORIC DISTRICT DATA SHEET
HINGHAM, MASSACHUSETTS

MAP#	MHC#	HISTORIC NAME	STREET ADDRESS	DATE	STATUS	STYLE	RESOURCE
61-024	-	Bridget McCarthy House	5 Lincoln Street	1912	C	Col Rev/Four	B
61-023	-	Benjamin Beal House	15-17 Lincoln Street	1804	C	Colonial Style	B
(#17)-0021	-	Outerhouse	-	1910s	C	n/a	B
61-013	-	Genevieve Crosby House	20 Lincoln Street	1951	NC**	Col Rev/Gambrel	B
-	-	Garage	-	1935	C	n/a	B
61-021	-	Old Ordinary	21 Lincoln Street	1688	C	17th Century	B
-	-	Outerhouse	-	1900s	n/a	B	
-	-	Portico	-	1840s	C	Greek Revival	St
-	-	Bird house	-	1930s	C	n/a	O
61-014	-	Thomas Hobart House	22 Lincoln Street	1850	C	Greek Revival	B
61-015	-	Jessie Thompson House	24 Lincoln Street	1939	C	Col Rev/Simple	B
-	-	Garage	-	1950	NC	-	B
61-020	-	Rev. Henry Miles House	25 Lincoln Street	1881	C	Italianate	B
-	-	Garage	-	1920s	C	-	B
61-019	-	Abiel Wilder House	29 Lincoln Street	1835	C	Greek Revival	B
-	-	Garage	-	1930s	C	n/a	B
61-018	-	Albert E. Thayer House	30 Lincoln Street	1875	C	Italianate	B

LINCOLN HISTORIC DISTRICT DATA SHEET
HINGHAM, MASSACHUSETTS

MAP#	MHC#	HISTORIC NAME	STREET ADDRESS	DATE	STATUS	STYLE	RESOURCE
61-018B	-	Vacant Land	Lincoln Street	n/a	NC	n/a	V
61-016	-	-	30R Lincoln Street	1941	NC	Cape Cod	B
60-165	-	Samuel T. Crosby House	32 Lincoln Street	1880s	C	Queen Anne	B
50-030	-	Job Lincoln House	33 Lincoln Street	1799	C	Greek Revival	B
50-029	-	Dea. Scarlet Hudson House	37 Lincoln Street	1833	C	Greek Revival	B
-	-	Barn	-	1880s	C	-	B
60-164	-	Enos Loring House	38 Lincoln Street	1868	C	Gable-end	B
-	-	Shed	-	1960	NC	n/a	B
50-028	-	Orin Sears House	39 Lincoln street	1848	C	Greek Revival	B
-	-	Shed	-	1940	NC	n/a	B
60-163	-	William W. Wilder House	42 Lincoln Street	1852	C	Greek Revival	B
49-074	-	Job Lincoln House	45 Lincoln Street	1757	C	Cape Cod	B
-	-	Garage	-	1930	C	n/a	B
60-162	-	-	46 Lincoln Street	1880s	C	Traditional	B
-	-	Shed	-	1950	NC	-	B
49-073	-	Thomas H. Buttimer House	49 Lincoln Street	1898	C	Shingle	B
60-161	-	"Lincoln House"	50 Lincoln Street	1840s	C	Greek Revival	B

LINCOLN HISTORIC DISTRICT DATA SHEET
HINGHAM, MASSACHUSETTS

MAP#	MHC#	HISTORIC NAME	STREET ADDRESS	DATE	STATUS	STYLE	RESOURCE
-	-	Garage	-	1920	C	n/a	B
49-072	-	Benjamin Beal House	53 Lincoln Street	c.1796	C	Traditional	B
-	-	Shed	-	1930s	C	n/a	B
60-160	-	-	54 Lincoln Street	1870s	C	Colonial Revival	B
-	-	Garage	-	1912	C	n/a	B
49-067	-	Arthur C. Wise House	63 Lincoln Street	1909	C	Colonial Revival	B
-	-	Garage	-	1920	C	n/a	B
49-054	-	David Lincoln House	66 Lincoln Street	1755	C	Colonial	B
-	-	Barn	-	1890s	C	n/a	B
49-066	-	Fearing Farm	71 Lincoln Street	1850s	C	Gable-end	B
-	-	Garage	-	1910	C	n/a	B
49-055	-	Charles Gill House	72 Lincoln Street	1690s	C	Cape Cod	B
-	-	Garage	-	1932	C	Colonial Revival	B
49-056	-	Thomas Gill House	76 Lincoln Street	1743	C	Cape Cod	B
-	-	Garage	-	1910	C	n/a	B
61-060	-	Lincoln Bldg.	5 Main Street	1859	C	Trad/Com	B

LINCOLN HISTORIC DISTRICT DATA SHEET
HINGHAM, MASSACHUSETTS

MAP#	MHC#	HISTORIC NAME	STREET ADDRESS	DATE	STATUS	STYLE	RESOURCE
61-061	-	Southworth Bldg.	8 Main Street	1878	C	Trad/Com	B
61-131	-	Town Office Bldg.	14 Main Street	1913	C	Classic Revival	B
61-132	-	Pride Bldg.	19 Main Street	1989	NC	Colonial Revival	B
61-138	-	-	25-29 Main Street	1933	C	Trad/Com	B
61-128	-	Derby Academy	34 Main Street	1818	C	Federal	B
n/a	-	1st Meeting House	(34) Main Street	1939	C	n/a	O
61-127	-	Ruth Joy House	48 Main Street	1757	C	Traditional	B
-	-	Barn	-	1840s	C	n/a	B
-	-	Garage	-	1920s	NC	n/a	B
61-139	-	Hing. Mut. Fire Ins. Bldg	49 Main Street	1860	C	Italianate	B
61-143	-	Hing. Ins. Savings Bldg	55 Main Street	1950	NC**	Gr Rev	B
61-126	-	Thomas Barker House	58 Main Street	1757	C	Colonial	B
61-144	-	Loring Hall	65 Main Street	1852	C	Italianate	B
-	-	Shed	-	1920s	C	-	B
61-125	-	Henry Siders House	66 Main Street	1840s	C	Greek Revival	B
-	-	Shed	-	1920s	NC	n/a	B

LINCOLN HISTORIC DISTRICT DATA SHEET
HINGHAM, MASSACHUSETTS

MAP#	MHC#	HISTORIC NAME	STREET ADDRESS	DATE	STATUS	STYLE	RESOURCE
61-124A	-	Mem. Bell Tower	68R Main Street	1912	C	Roman Revival	St
61-146	-	Hing. Coop. Bank Bldg	71 Main Street	1957	NC	Cape Cod Revival	B
61-147	-	Parking Lot	83 Main Street	n/a	NC	n/a	V
61-145	-	-	85A Main Street	1920s	C	Bungalow	B
61-145	-	First Baptist Church	89 Main Street	1829	C	Federal	B
-	-	Offices	-	1920s	C	Bungalow	B
61-124	-	Old Ship Mtg. Hse.	90 Main Street	1681	C	17th Century	B
-	-	Brick structure	-	1980s	NC	n/a	B
61-124	-	Milestone	(90) Main Street	1930s	C	n/a	O
61-154	-	Dr. Josiah Leavitt House	93 Main Street	1774	C	Colonial	B
-	-	Barn	-	1830s	C	n/a	B
61-123	-	Mary F. Lincoln House	100 Main Street	1888	C	Queen Anne	B
-	-	Garage	-	1912	NC	n/a	B
61-122	-	Charles H. Alden House	106-108 Main Street	1871	C	Traditional	B
61-155	-	Old Ship Parish	107 Main Street	1867	C	Mansardic	B
-	-	Garage	-	1930	C	n/a	B

LINCOLN HISTORIC DISTRICT DATA SHEET
HINGHAM, MASSACHUSETTS

MAP#	MHC#	HISTORIC NAME	STREET ADDRESS	DATE	STATUS	STYLE	RESOURCE
61-121	-	Jacob Thaxter House	112 Main Street	1774	C	Gambrel Cottage	B
-	-	Garage	-	1940	NC	n/a	B
71-113	-	Thomas Thaxter House	121-123 Main Street	1786	C	Colonial Style	B
(#123)0114	-	Barn	-	1820	C	-	B
-	-	Shed	-	1930	NC	-	B
61-120	-	Issac Hinckley House	126 Main Street	1811	C	Federal	B
61-119	-	Simon Stodder House	132 Main Street	c.1720	C	Gambrel Cottage	B
-	-	Shed	-	1880	C	n/a	B
71-115	-	Abner Loring House	133 Main Street	1789	C	Colonial Style	B
-	-	Barn	-	1850	C	-	B
61-118	-	Charles W. Seymour House	136 Main Street	1838	C	Greek Revival	B
-	-	Barn	-	1850s	C	n/a	B
71-117	-	Jotham Loring House	137 Main Street	1767	C	Colonial	B
-	-	Garage	-	1920s	C	-	B
-	-	Gazebo	-	1920s	C	-	St
61-117	-	Annah W. Everett House	144 Main Street	1926	C	Col Rev/Georg	B

LINCOLN HISTORIC DISTRICT DATA SHEET
HINGHAM, MASSACHUSETTS

MAP#	MHC#	HISTORIC NAME	STREET ADDRESS	DATE	STATUS	STYLE	RESOURCE
71-118	-	Edward Thaxter House	147 Main Street	1811	C	Federal	B
-	-	Barn	-	1830s	C	n/a	B
62-008	-	Isaiah Cushing House	152-154 Main Street	1765	C	Colonial	B
-	-	Garage	-	1910s	C	n/a	B
71-119	-	Iva S. Preston House	161 Main Street	1939	C	Colonial Revival	B
-	-	Garage	-	1940s	NC	-	B
-	-	Shed	-	1950s	NC	-	B
62-010	-	Mary Hazelton House	162 Main Street	1886	C	Queen Anne	B
-	-	Garage	-	1940s	NC	-	B
72-027	-	Thomas Murfitt House	167 Main Street	c.1910	C	Colonial Revival	B
-	-	Garage	-	1910	C	n/a	B
71-120	-	Warren H. Child House	171 Main Street	1909	C	Traditional	B
-	-	Guest House	-	1920s	C	n/a	B
-	-	Garage	-	1920	C	n/a	B
62-011	-	St. John Evang. Church	172 Main Street	1919	C	Eng. Parish	B
72-028	-	George F. Child House	173 Main Street	1888	C	Shingle	B

LINCOLN HISTORIC DISTRICT DATA SHEET
HINGHAM, MASSACHUSETTS

MAP#	MHC#	HISTORIC NAME	STREET ADDRESS	DATE	STATUS	STYLE	RESOURCE
-	-	Garage	-	1920s	C	n/a	B
62-011	-	Dr. Thomas Thaxter House	176 Main Street	1788	C	Colonial Style	B
71-122	-	Warren H. Child, Jr. House	179 Main Street	1947	NC	Cape Cod Revival	B
-	-	Garage	-	1950s	NC	n/a	B
72-001	-	Benjamin Cushing House	182 Main Street	1753	C	Colonial	B
-	-	Barn	-	1860	C	-	B
72-002	-	Home Meadows	Main Street	n/a	C	n/a	CL
72-003	-	Home Meadows	Main Street	n/a	C	n/a	CL
72-029	-	Thomas Loring House	183 Main Street	1740	C	Colonial	B
-	-	Garage	-	1920	C	-	B
72-030	-	Joanna Lewis House	187 Main Street	c.1845	C	Traditional	B
-	-	Barn	-	1920	C	-	B
-	-	Sheds	-	1900	C	-	B
72-031	-	Rev. J. Richardson House	197 Main Street	1817	C	Federal	B
72-041	-	Daniel Cushing House	207 Main Street	1690	C	Traditional	B
-	-	Garage	-	1930s	C	n/a	B

LINCOLN HISTORIC DISTRICT DATA SHEET
HINGHAM, MASSACHUSETTS

MAP#	MHC#	HISTORIC NAME	STREET ADDRESS	DATE	STATUS	STYLE	RESOURCE
72-042	-	Vacant Land	209 Main Street	n/a	NC	n/a	V
72-043	-	Waters Howard House	215 Main Street	1827	C	Colonial Style	B
-	-	Shed	-	1940s	NC	-	B
72-026	-	Dr. James Robbin House	218 Main Street	1887	C	Traditional	B
-	-	Barn	-	1887	C	-	B
72-043	-	-	219 Main Street	1834	C	Traditional	B
72-046	-	W. B. Luce House	221 Main Street	1902	C	Colonial Revival	B
-	-	Garage	-	1935	NC	n/a	B
72-025	-	Oscar Muenz House	226 Main Street	1937	C	Traditional	B
-	-	Garage	-	1938	NC	n/a	B
72-047	-	Stuart Luce House	227R Main Street	c.1924	C	Traditional	B
81-003	-	Dr. William Gordon House	235 Main Street	1809	C	Federal	B
-	-	Barn	-	1810	C	n/a	B
81-004	-	-	237 Main Street	c.1924	C	Traditional	B
81-007	-	James Stephenson House	240 Main Street	1832	C	Traditional	B
-	-	Garage	-	1950	NC	n/a	B

LINCOLN HISTORIC DISTRICT DATA SHEET
HINGHAM, MASSACHUSETTS

MAP#	MHC#	HISTORIC NAME	STREET ADDRESS	DATE	STATUS	STYLE	RESOURCE
81-005	-	Benjamin Thomas House	241 Main Street	1804	C	Cape Cod	B
-	-	Garage	-	1930	C	n/a	B
81-006	-	Lincoln/Ripley House	243 Main Street	1808	C	Federal	B
-	-	Shed	-	1960	NC	n/a	B
81-075	-	Dr. E. Stephenson House	244 Main Street	1851	C	Italianate	B
81-009	-	Walter F. Farrar House	247 Main Street	1911	C	Traditional	B
-	-	Garage	-	1950	NC	n/a	B
81-010	-	Samuel Leavitt House	253 Main Street	1813	C	Cape Cod	B
-	-	Garage	-	1900	NC	n/a	B
-	-	Shed	-	1900	NC	n/a	B
81-012	-	Benj. Merservey House	255 Main Street	1891	C	Queen Anne	B
-	-	Barn	-	1890s	C	n/a	B
81-013	-	Sidney Sprague House	259 Main Street	1874	C	Italianate	B
81-073	-	Henry Cushing II House	260 Main Street	1859	C	Traditional	B
-	-	Barn (Studio attach)	-	1860s	C	n/a	B
81-074	-	Loring Corthell House	262 Main Street	1836	C	Cape Cod	B

LINCOLN HISTORIC DISTRICT DATA SHEET
HINGHAM, MASSACHUSETTS

MAP#	MHC#	HISTORIC NAME	STREET ADDRESS	DATE	STATUS	STYLE	RESOURCE
-	-	Garage	-	1920	C	n/a	B
81-014	-	Matthew H. Burr House	263 Main Street	1841	C	Cape Cod	B
-	-	Garage	-	1930	C	n/a	B
81-015	-	Matthew Burr House	269 Main Street	1836	C	Cape Cod	B
49-071	-	-	5 Miles Road	c.1911	C	Col Revival	B
-	-	Shed	-	1920	NC	n/a	B
49-068	-	Henry W. Keane House	10 Miles Road	1909	C	Colonial Revival	B
-	-	Garage	-	1980s	NC	n/a	B
49-069	-	Arthur K. Pope House	16 Miles Road	1909	C	Colonial Revival	B
-	-	Garage	-	1909	C	Colonial Revival	B
49-070	-	Eliphalet Smith House	17 Miles Road	1812	C	Federal	B
61-103	-	Peter Hobart Statue	North/Ship Sts.	1913	C	n/a	O
50-047	-	Hingham Grain Mill	2-4-6 North Street	1643	C	Traditional	B
50-046	-	Hing, Gr. Mill Ext.	8 North Street	1723	C	-	B
50-048	-	Vacant Land	(8) North Street	n/a	NC	n/a	V
61-090	-	Grain Mill Warehouse	14 North Street	1914	C	Trad/Com	B

LINCOLN HISTORIC DISTRICT DATA SHEET
HINGHAM, MASSACHUSETTS

MAP#	MHC#	HISTORIC NAME	STREET ADDRESS	DATE	STATUS	STYLE	RESOURCE
61-092	-	Wm. F. Quinn, Inc.	15-17 North Street	1950	NC	Trad/Com	B
61-089	-	John Hickey House	16 North Street	1827	C	Colonial Style	B
61-089	-	-	16 1/2 North Street	1979	NC**	Col Revival	B
61-093	-	Caleb Bailey House	19-21 North Street	1823	C	Federal	B
61-088	-	George M. Casey & Co.	20 North Street	1893	C	Trad/Com	B
61-094	-	Julia E. Landers House	23 North Street	1925	C	Traditional	B
61-087	-	Jotham Lincoln House	24 North Street	1830s	C	Trad/Com	B
61-094	-	Thomas Harding House	25-27 North Street	1810	C	Colonial Style	B
61-085	-	Thomas Crehan House	28 North Street	1891	C	Trad/Com	B
61-095	-	Bernard Ward House	29 North Street	1896	C	Gable-end	B
61-084	-	David Cobb House	30 North Street	1880s	C	Col Revival	B
61-096	-	David Cobb House	31 North Street	1853	C	Gable-end	B
61-083	-	Leavitt B. Beal House	34 North Street	1850s	C	Traditional	B
61-097	-	Ned Howard House	35 North Street	1818	C	Colonial Style	B
-	-	Residence	-	1820	C	Traditional	B
61-082	-	-	36 North Street	1930s	C	Commercial	B

LINCOLN HISTORIC DISTRICT DATA SHEET
HINGHAM, MASSACHUSETTS

MAP#	MHC#	HISTORIC NAME	STREET ADDRESS	DATE	STATUS	STYLE	RESOURCE
61-081B	-	-	38 North Street	1880s	C	Trad/Com	B
61-081	-	The Bake House	40 North Street	1820s	C	Trad/Com	B
61-098	-	Otis Stockwell House	41 North Street	1871	C	Mansardic	B
-	-	Shed	-	1950	NC	n/a	B
61-080	-	-	44 North Street	1810s	C	Federal	B
61-099	-	Israel Leavitt House	45 North Street	1716	C	Colonial	B
61-099	-	-	45R North Street	1900s	C	Traditional	B
61-100	-	Samuel Lowe House	51-53 North Street	1737	C	Colonial	B
61-101	-	Ellen Whalen House	55 North Street	c.19	C	Traditional	B
-	-	Shed	-	1930	NC	n/a	B
61-102	-	Jotham Lincoln, Jr. House	57 North Street	1818	C	Federal	B
61-103	-	Elijah Waters House	67-9-71 North Street	1753	C	Colonial	B
61-073	-	-	72-74 North Street	c.1955	NC	Commercial	B
61-042	-	Elijah Waters, Jr. House	73 North Street	1762	C	Colonial	B
-	-	Garage	-	1910	C	n/a	B
61-043	-	Cornelius Nye House	79-81 North Street	1740	C	Colonial	B

LINCOLN HISTORIC DISTRICT DATA SHEET
HINGHAM, MASSACHUSETTS

MAP#	MHC#	HISTORIC NAME	STREET ADDRESS	DATE	STATUS	STYLE	RESOURCE
61-044	-	-	79-81 North Street	1740	C	Colonial	B
-	-	Garage	-	1930	C	n/a	B
61-044	-	-	81R North Street	1890s	C	Traditional	B
61-072	-	-	84 North Street	1948	NC	Commercial	B
61-071	-	Thomas Loud House	88 North Street	1822	C	Traditional	B
61-045	-	Ebenezer Gay House	89 North Street	1728	C	Colonial	B
-	-	Garage	-	1960	NC	n/a	B
61-069	-	Vacant Land	North Street	n/a	NC	n/a	V
61-068	-	-	102 North Street	1960s	NC	Commercial	B
61-048	-	Elisha Leavitt House	103-105 North Street	1749	C	Colonial	B
-	-	Garage	-	1960	NC	n/a	B
-	-	Shed	-	1970	NC	n/a	B
-	-	Garage/Apt.?	-	1927	C	Traditional	B
61-067	-	Joshua Thayer House	110 North Street	1822	C	Trad/Com	B
61-066	-	Joshua Thayer House	114 North Street	1822	C	Traditional	B
61-049	-	Hingham Bank	115 North Street	1833	C	Greek Revival	B

LINCOLN HISTORIC DISTRICT DATA SHEET
HINGHAM, MASSACHUSETTS

MAP#	MHC#	HISTORIC NAME	STREET ADDRESS	DATE	STATUS	STYLE	RESOURCE
61-065	-	Hennessey News	118 North Street	1969	NC	Commercial	B
61-056	-	Hingham Post Office	121 North Street	1964	NC	Colonial Revival	B
61-064	-	Abner Loring House	124 North Street	1780s	C	Trad/Com	B
61-057	-	-	140 North Street	1956	NC	Trad/Com	B
61-026	-	St. Paul's Church	147 North Street	1871	C	Gothic Revival	B
61-026A	-	Albert Fearing House	147 North Street	1640	C	Colonial	B
61-009	-	Enoch Lincoln House	164 North Street	1784	C	Federal	B
61-008	-	Roger Dix House	166 North Street	1926	C	Federal Revival	B
-	-	Barn	-	1860s	C	n/a	B
61-007	-	Samuel Lincoln House	170 North Street	1721	C	Colonial	B
-	-	Shed	-	1915	C	n/a	B
61-006	-	Gorham Lincoln House	174 North Street	1811	C	Federal	B
-	-	Garage	-	1920	C	n/a	B
61-005	-	Gov. John A. Andrew House	178 North Street	1916	C	Traditional	B
61-012	-	Gen. Benj. Lincoln House	181 North Street	1667	C	Colonial	B
-	-	Garage	-	1920	C	n/a	B

LINCOLN HISTORIC DISTRICT DATA SHEET
HINGHAM, MASSACHUSETTS

MAP#	MHC#	HISTORIC NAME	STREET ADDRESS	DATE	STATUS	STYLE	RESOURCE
61-004	-	Samuel Lincoln House	182 North Street	1650	C	Gambrel Cottage	B
-	-	Garage	-	1920	C	n/a	B
-	-	Barn (Shoe Shop)	-	18th C.	C	n/a	B
61-017	-	Israel Fearing House	185 North Street	1673	C	Colonial	B
-	-	Shed	-	1900	C	n/a	B
61-002	-	-	188 North Street	1860s	C	Traditional	B
60-131	-	-	190 North Street	1850s	C	Traditional	B
-	-	Garage	-	1920	NC	n/a	B
61-132	-	Francis Overton House	191 North Street	1874	C	Italianate	B
-	-	Garage	-	1950	NC	n/a	B
60-132B	-	Vacant Land	North Street	n/a	NC	/a	V
60-130	-	-	192 North Street	1860s	C	Traditional	B
60-129	-	1st Universalist Church	196 North Street	1829	C	Greek Revival	B
60-133	-	David Cushing II House	197 North Street	1849	C	Italianate	B
-	-	Barn	-	1900	C	n/a	B
60-128	-	-	198 North Street	c.1922	C	Traditional	B

LINCOLN HISTORIC DISTRICT DATA SHEET
HINGHAM, MASSACHUSETTS

MAP#	MHC#	HISTORIC NAME	STREET ADDRESS	DATE	STATUS	STYLE	RESOURCE
-	-	Garage	-	1925	C	n/a	B
60-134	-	Isaac Lane House	199 North Street	1810	C	Federal	B
-	-	Garage	-	1930	C	n/a	B
60-127	-	-	200 North Street	c.1922	C	Col Rev/Four	B
-	-	Garage	-	1925	C	n/a	B
60-126	-	-	202 North Street	c.1922	C	Col Rev/Four	B
-	-	Garage	-	1922	C	n/a	B
60-135	-	Isaac Lane House	203 North Street	1837	C	Greek Revival	B
60-125	-	-	206 North Street	c.1922	C	Col Rev/Four	B
-	-	Garage	-	1922	C	n/a	B
60-136	-	Simon Gross House	207 North Street	1698	C	Colonial	B
-	-	Barn	-	1889	C	n/a	B
-	-	Summer House (Studio)	-	1920	C	Traditional	B
60-137	-	George Kingman House	209-11 North Street	1832	C	Colonial Style	B
60-124	-	Laban Hersey House	210-12 North Street	1840	C	Colonial Style	B
60-138	-	-	213 North Street	1927	C	Traditional	B

LINCOLN HISTORIC DISTRICT DATA SHEET
HINGHAM, MASSACHUSETTS

MAP#	MHC#	HISTORIC NAME	STREET ADDRESS	DATE	STATUS	STYLE	RESOURCE
60-123	-	Laban Hersey House	214-16 North Street	1820s	C	Traditional	B
-	-	Barn/Stable	-	1830	C	n/a	B
60-139	-	Caleb Thaxter House	215 North Street	1775	C	Colonial	B
60-140	-	Samuel Hobart House	217 North Street	1687	C	Cape Cod	B
-	-	Shed	-	1960	NC	n/a	B
60-141	-	George Hunt House	219 North Street	1851	C	n/a	B
-	-	Barn	-	1851	C	n/a	B
61-120	-	-	222 North Street	1850s	C	Traditional	B
60-142	-	Joseph Thaxter House	223 North Street	1743	C	Colonial	B
60-143	-	Ira G. Hersey House	229 North Street	1750	C	Colonial	B
60-143	-	Bare Cove Fire Mus.	229 North Street	1860s	C	Italianate	B
60-119	-	Torrent Fire Station	232 North Street	1942	NC**	Colonial Revival	B
60-145	-	Methodist Episcopal Church	235 North Street	1828	C	Traditional	B
-	-	Garage	-	1930	C	n/a	B
60-025	-	Josiah Lincoln, Jr. House	239 North Street	1760	C	Colonial	B
-	-	Shed	-	1920	NC	n/a	B

LINCOLN HISTORIC DISTRICT DATA SHEET
HINGHAM, MASSACHUSETTS

MAP#	MHC#	HISTORIC NAME	STREET ADDRESS	DATE	STATUS	STYLE	RESOURCE
60-027	-	Goold House	241 North Street	1830s	C	Cape Cod	B
-	-	Barn	-	1840	C	n/a	B
60-028	-	David Hobart House	243-45 North Street	1752	C	Traditional	B
60-028	-	-	243A North Street	1890s	C	Queen Anne	B
60-075	-	Seth S. Wilder House	246 North Street	1829	C	Cape Cod	B
-	-	Shed	-	1950	NC	n/a	B
60-029	-	Stodder House	247 North Street	1840s	C	Traditional	B
60-074	-	-	248 North Street	1850s	C	Traditional	B
60-032	-	Nathaniel Wilder House	249-251 North Street	1799	C	Federal	B
-	-	Barn (converted)	-	1900	C	n/a	B
-	-	Shed	-	1950	NC	n/a	B
60-72	-	Martin Lincoln House	250-254 North Street	1850s	C	Traditional	B
60-034	-	Joseph Peakes House	253 North Street	c.1820	C	Colonial Style	B
-	-	Garage	-	1930	C	n/a	B
-	-	Shed	-	1950	NC	n/a	B
60-035	-	French House	255 North Street	c.1800	C	Cape Cod	B

LINCOLN HISTORIC DISTRICT DATA SHEET
HINGHAM, MASSACHUSETTS

MAP#	MHC#	HISTORIC NAME	STREET ADDRESS	DATE	STATUS	STYLE	RESOURCE
60-037	-	-	255R North Street	1900s	C	Traditional	B
60-071	-	-	256 North Street	1850s	C	Traditional	B
60-036	-	-	257 North Street	1840s	C	Traditional	B
-	-	Outerhse. (Log cabin)	-	1925	C	Traditional	B
60-040	-	Peter Marsh House	259 North Street	1820s	C	Traditional	B
60-038	-	MacNaughtons Cott.	259A North Street	c.1905	C	Traditional	B
-	-	Garage	-	1920	C	-	B
60-041	-	Stephen Marsh House	261 North Street	1805	C	Traditional	B
-	-	Shed	-	1950	NC	-	B
60-042	-	F. Humphrey House	263 North Street	1889	C	Queen Anne	B
-	-	Carriage House	-	1889	C	-	B
60-043	-	F. Humphrey House	267 North Street	1897	C	Queen Anne	B
-	-	Garage	-	1925	C	-	B
-	-	Outerhouse (Office)	-	1920	C	n/a	B
-	-	Shed	-	1950	NC	n/a	B
60-044	-	-	269-271 North Street	1750	C	Traditional	B

LINCOLN HISTORIC DISTRICT DATA SHEET
HINGHAM, MASSACHUSETTS

MAP#	MHC#	HISTORIC NAME	STREET ADDRESS	DATE	STATUS	STYLE	RESOURCE
-	-	Shed	-	1960	NC	-	B
60-068	-	-	270 North Street	1850s	C	Traditional	B
-	-	Garage	-	1920s	C	n/a	B
60-067	-	-	272 North Street	1860s	C	Traditional	B
60-047	-	Meadowbrook	279 North Street	1726	C	Traditional	B
-	-	Garage	-	1930	C	n/a	B
-	-	Outbuilding	-	1920	C	n/a	B
60-066	n/a	Vacant Land	280 North Street	n/a	NC	n/a	V
60-057	-	Joseph Beal House	287 North Street	1781	C	Colonial Style	B
-	-	Shed	-	1940	NC	n/a	B
60-065	-	-	290 North Street	1962	NC	Traditional	B
-	-	Shed	-	1960s	NC	n/a	B
60-059	-	Jacob Beal, Jr. House	295 North Street	1796	C	Colonial Style	B
-	-	Shed	-	1950	NC	n/a	B
60-060	-	Jeremiah Lane House	299 North Street	1752	C	Greek Revival	B
60-063	-	Jairus Thayer House	302 North Street	1840s	C	Traditional	B

LINCOLN HISTORIC DISTRICT DATA SHEET
HINGHAM, MASSACHUSETTS

MAP#	MHC#	HISTORIC NAME	STREET ADDRESS	DATE	STATUS	STYLE	RESOURCE
-	-	Garage		1920	C	n/a	B
59-036	-	David Beal, Jr. House	303 North Street	1760	C	Cape Cod	B
-	-	Garage	-	1930	C	n/a	B
60-062	-	-	304 North Street	1920s	C	Traditional	B
-	-	Garage	-	1925	C	n/a	B
59-035	-	James L. Lincoln House	305 North Street	1874	C	Italianate	B
59-035	-	-	305A North Street	1921	C	Traditional	B
60-061	-	Levi French House	306 North Street	1828	C	Traditional	B
59-034	-	Elijah Beal House	307-9 North Street	1737	C	Cape Cod	B
69-004	-	-	308-10 North Street	1820s	C	Cape Cod	B
-	-	Garage	-	1940	NC	n/a	B
69-003	-	-	314 North Street	1937	C	Traditional	B
-	-	Shed	-	1930	C	n/a	B
59-032	-	Widow Dawes House	315-17 North Street	1820s	C	Cape Cod	B
-	-	Garage	-	1930	C	n/a	B
59-030	-	Thomas Lincoln House	319 North Street	17th Cen	C	Colonial	B

LINCOLN HISTORIC DISTRICT DATA SHEET
HINGHAM, MASSACHUSETTS

MAP#	MHC#	HISTORIC NAME	STREET ADDRESS	DATE	STATUS	STYLE	RESOURCE
-	-	Barn	-	1980	NC	n/a	B
59-031	-	Augustus Hudson House	323 North Street	1857	C	Eclectic	B
59-029	-	Goerge Lane House	329 North Street	1756	C	Colonial	B
-	-	Garage	-	1930	C	n/a	B
69-001	-	Lot Marsh House	335 North Street	1785	C	Cape Cod	B
-	-	Garage	-	1925	C	n/a	B
-	-	Outerhouse	-	1900	C	n/a	B
-	-	Chicken coop	-	1880	C	n/a	B
50-049	-	-	2-4 Otis Street	1948	NC	Dineresque	B
61-104	-	John M. Corbett House	7 Ship Street	1840s	C	Traditional	B
61-041	-	Issac Waters House	8-10 Ship Street	1835	C	Cape Cod	B
-	-	Garage	-	1920s	C	n/a	B
61-105	-	Hartwell Palmer House	9 Ship Street	1871	C	Mansardic	B
-	-	Barn/Stable	-	1880s	C	n/a	B
61-115	-	Delia Whalen House	11 Ship Street	1941	NC	Traditional	B
-	-	Stable/Barn	-	1850s	C	n/a	B

LINCOLN HISTORIC DISTRICT DATA SHEET
HINGHAM, MASSACHUSETTS

MAP#	MHC#	HISTORIC NAME	STREET ADDRESS	DATE	STATUS	STYLE	RESOURCE
61-114	-	Barzillai Lincoln House	13 Ship Street	1874	C	Gable-end	B
-	-	Shed/Workshop	-	1930s	C	n/a	B
61-106	-	George Lincoln, Jr. House	15 Ship Street	1854	C	Cape Cod	B
-	-	Garage	-	1940s	NC	n/a	B
61-040	-	Eliot Hubbard House	18 Ship Street	1929	C	Colonial Revival	B
-	-	Barn	-	1870s	C	Mansardic	B
61-107	-	George Lincoln House	19 Ship Street	1832	C	Cape Cod	B
-	-	Garage	-	1930s	C	n/a	B
61-203	-	Abner Humphrey House	24 Ship Street	1874	C	Traditional	B
61-108	-	Jonathan Churchill House	25 Ship Street	1753	C	Colonial	B
-	-	Garage	-	1850s	C	n/a	B
61-039	-	Beal/Gardner House	26 Ship Street	1831	C	Cape Cod	B
50-040	-	Shipcote	31 Ship Street	1792	C	Colonial Style	B
-	-	Garage	-	1920	C	n/a	B
50-038	-	Waters/Humphrey House	32-34 Ship Street	1828	C	Cape Cod	B
-	-	Garage	-	1930s	C	n/a	B

LINCOLN HISTORIC DISTRICT DATA SHEET
HINGHAM, MASSACHUSETTS

MAP#	MHC#	HISTORIC NAME	STREET ADDRESS	DATE	STATUS	STYLE	RESOURCE
50-038B	n/a	Vacant Land	36 Ship Street	n/a	NC	n/a	V
60-110	-	Jeremiah Hersey House	2 South Lane	1749	C	Cape Cod	B
61-204	n/a	Vacant Land	6 South Street	n/a	NC	n/a	V
61-116	-	Ames Chapel	12 South Street	1886	C	queen Anne	B
61-116	-	Hingham Cemetery	12 South Street	1672	C	n/a	Si
61-116	-	Soldiers & Sailor Monument	12 South Street	1870	C	n/a	O
61-116	-	Governor Andrew Statue	12 South Street	1875	C	n/a	O
61-129	-	Abiel Wilder House	24 South Street	1810	C	Colonial Style	B
61-130	-	Hingham Water Co.	28 South Street	1882	C	Italianate	B
61-063	-	-	33 South Street	1890	C	Commercial	B
61-062	-	Elihu Thayer House	39 South Street	1860s	C	Trad/Com	B
61-059	-	Abbott Bldg.	57 South Street	1840s	C	Trad/Com	B
61-133	-	Abner Hersey House	60 South Street	1805	C	Traditional	B
61-134B	-	G. M. Loring Studio	64R South Street	1961	NC	Trad/Com	B
61-134	-	(Tailor Shop)	64 South Street	1960	NC	Commrcial	B
61-058	-	Andrews/Loring House	65 South Street	1783	C	Traditional	B

LINCOLN HISTORIC DISTRICT DATA SHEET
HINGHAM, MASSACHUSETTS

MAP#	MHC#	HISTORIC NAME	STREET ADDRESS	DATE	STATUS	STYLE	RESOURCE
61-135	-	Israel Whiton House	66 South Street	1806	C	Traditional	B
61-163	-	John Thaxter House	70 South Street	1718	C	Colonial	B
61-201	-	Hingham Journal	73 South Street	1899	C	Ital/Com	B
61-200	-	Town Brook Sta.	South Street	1970	NC	Trad/Ins	B
61-164	-	Vacant Land	78 South Street	n/a	NC	n/a	V
61-165	-	-	86-98 South Street	1956	NC**	Trad/Com	B
61-198	-	-	92 South Street	1966	NC	commercial	B
61-196	-	-	99 South Street	1952	NC	Commrcial	B
61-195	-	-	103 South Street	c.1900	C	Commercial	B
61-175	-	Dr. Sam Spalding House	104 South Street	1892	C	Queen Anne	B
61-195	-	-	107 South Street	1870s	C	Gableend	B
61-076	-	-	114 South Street	1840s	C	Cape Cod	B
-	-	Outerhouse	-	1950	NC	n/a	B
61-194	-	-	115 South Street	c.1941	NC	Traditional	B
-	-	Outerhouse	-	1960	NC	n/a	B
61-178	-	Johnathan Thaxter House	118 South Street	1767	C	Colonial Style	B

LINCOLN HISTORIC DISTRICT DATA SHEET
HINGHAM, MASSACHUSETTS

MAP#	MHC#	HISTORIC NAME	STREET ADDRESS	DATE	STATUS	STYLE	RESOURCE
-	-	Barn/Garage	-	1880	C	n/a	B
61-188	-	-	119 South Street	1940	C	Col Rev/Simple	B
-	-	Shed	-	1940	NC	n/a	B
61-179	-	Ebed Hersey House	120 South Street	1763	C	Colonial	B
61-184	-	Ebed Hersey House	122-24 South Street	1840	C	Colonial Style	B
-	-	Garage/House	-	1920	C	n/a	B
-	-	Shed	-	1930	NC	n/a	B
61-187	-	-	123 South Street	c.1940	NC	Traditional	B
61-185	-	Samuel Lincoln, Jr. House	126 South Street	1752	C	Gambrel Cottage	B
-	-	Barn/Garage	-	1895	C	n/a	B
61-186	-	R.W.E. Vining House	131 South Street	1909	C	Col Rev/Four	B
-	-	Garage	-	1915	C	n/a	B
60-111	-	George Hersey House	132 South Street	1821	C	Federal	B
-	-	Carriage House	-	1850	C	n/a	B
60-112	-	-	135-37 South Street	1900	C	Shingle Style	B
-	-	Barn	-	1900	C	n/a	B

LINCOLN HISTORIC DISTRICT DATA SHEET
HINGHAM, MASSACHUSETTS

MAP#	MHC#	HISTORIC NAME	STREET ADDRESS	DATE	STATUS	STYLE	RESOURCE
	-	Outerhouse		1920	C	n/a	B
61-113	-	Jeremiah Hersey House	139-41 South Street	1813	C	Cape Cod	B
60-109	-	Elihu Thayer House	142 South Street	1855	C	Italianate	B
-	-	Carriage House	-	1855	C	n/a	B
60-115	-	James Hallett House	143 South Street	1913	C	Col Rev/Four	B
-	-	Garage	-	1930	C	n/a	B
60-116	-	-	149 South Street	1850s	C	Trad/Com	B
60-121	-	Vacant Land	South Street	n/a	NC	n/a	V
60-106	-	-	152 South Street	c.1851	C	Greek Revival	B
-	-	Garage	-	1920	C	n/a	B
60-105	-	Howard Hersey House	154 South Street	1889	C	Queen Anne	B
-	-	Garage	-	1920	C	n/a	B
-	-	Garage	-	1980s	NC	n/a	B
60-104	-	Geo./Edm. Hersey House	158-60 South Street	1851	C	Cape Cod	B
-	-	Garage	-	1930	C	n/a	B
-	-	Garage	-	1930	C	n/a	B

LINCOLN HISTORIC DISTRICT DATA SHEET
HINGHAM, MASSACHUSETTS

MAP#	MHC#	HISTORIC NAME	STREET ADDRESS	DATE	STATUS	STYLE	RESOURCE
60-103	-	Abner Lincoln House	162-64 South street	1794	C	Federal	B
-	-	Barn	-	1820	C	n/a	B
60-102	-	Fred. Hersey House	172 South Street	1885	C	Queen Anne	B
60-100	-	Noah Lincoln House	176-78 South Street	1795	C	Traditional	B
-	-	Shed	-	1960	NC	n/a	B
60-118	-	-	179 South Street	1964	NC	n/a	B
60-099	-	Matthew Lincoln House	182 South Street	c.1725	C	Colonial	B
-	-	Outerhouse	-	1950	NC	n/a	B
60-090	-	John Beal House	184-86 South Street	17th C.	C	Colonial	B
-	-	Garage	-	1950	NC	n/a	B
60-077	-	David Cain House	185 South Street	1850s	C	Traditional	B
60-089	-	Halsh Harden House	188R South Sreet	1859	C	Greek Revival	B
-	-	Shed	-	1940	NC	n/a	B
60-089	-	Elisha Brown House	190 South Street	1834	C	Cape Cod	B
-	-	Shed (metal)	-	1970	NC	n/a	B
60-078	-	-	191-3 South Street	1800s	C	Cape Cod	B

LINCOLN HISTORIC DISTRICT DATA SHEET
HINGHAM, MASSACHUSETTS

MAP#	MHC#	HISTORIC NAME	STREET ADDRESS	DATE	STATUS	STYLE	RESOURCE
60-088	-	James Gill House	196-98 South Street	1821	C	Federal	B
-	-	Barn	-	1980	NC	-	B
60-079	-	Lincoln/Humphrey House	199 South Street	1823	C	Federal	B
60-087	-	Martin Burrill House	200-2 South Street	1819	C	Colonial Style	B
60-080	-	Caleb Hobart House	201 South Street	1860s	C	Traditional	B
-	-	Shed	-	1970	NC	n/a	B
60-086	-	Nathaniel Gill House	204 South Street	1814	C	Federal	B
-	-	Garage	-	1950	NC	n/a	B
60-081	-	-	207 South Street	1850s	C	Traditional	B
70-033	-	Caleb Beal House	210 South Street	c.1750	C	Colonial	B
-	-	Barn	-	1820	C	n/a	B
60-083	-	George Hersey House	211 South Street	c.1845	C	Greek Revival	B
70-032	-	John Gill House	214 South Street	1771	C	Colonial	B
-	-	Barn	-	1800	C	n/a	B
70-032B	-	Vacant Land	214 South Street	n/a	NC	n/a	V
60-085	-	Marshall Lincoln House	221-3-5 South Street	1808	C	Traditional	B

LINCOLN HISTORIC DISTRICT DATA SHEET
HINGHAM, MASSACHUSETTS

MAP#	MHC#	HISTORIC NAME	STREET ADDRESS	DATE	STATUS	STYLE	RESOURCE
-	-	Garage	-	1930	C	-	B
70-031	-	Old West School	222 South Street	1829	C	Greek Revival	B
70-030	-	-	224 South Street	1850s	C	Cape Cod	B
70-027	-	Marjorie Lincoln House	226 South Street	1964	NC	Traditional	B
-	-	Shed	-	1970	NC	n/a	B
70-002	-	David Marsh, Jr. House	227-29 South Street	1820	C	Traditional	B
-	-	Garage	-	1930	C	n/a	B
70-026	-	James Lincoln House	228 South Street	1757	C	Cape Cod	B
-	-	Outerhouse	-	1940	NC	-	B
70-025	-	-	234 South Street	1770s	C	Colonial	B
-	-	Barn	-	1820	C	-	B
70-003	-	Caleb Gill House	237-39 South Street	1798	C	Colonial Style	B
70-004	-	Caleb Hobart House	241-3 South Street	1792	C	Colonial Style	B
-	-	Barn	-	1850	C	n/a	B
70-001	-	Vacant Land	241-3 South Street	n/a	NC	n/a	V
70-005	-	Noah Hersey House	247 South Street	1750	C	Gambrel Cottage	B

LINCOLN HISTORIC DISTRICT DATA SHEET
HINGHAM, MASSACHUSETTS

MAP#	MHC#	HISTORIC NAME	STREET ADDRESS	DATE	STATUS	STYLE	RESOURCE
-	-	Garage	-	1940	NC	n/a	B
-	-	Sheds (2)	-	1920	NC	n/a	B
70-018	-	Wel. Lincoln, Jr. House	248 South Street	1808	C	Federal	B
-	-	Stable	-	1820	C	n/a	B
-	-	Outerhouse	-	1880	C	n/a	B
70-017	-	Jeremiah Lincoln House	256 South Street	1766	C	Colonial	B
-	-	Barn	-	1800	C	n/a	B
-	-	Well House	-	1840	C	n/a	B
-	-	Garage	-	1930s	C	n/a	B
70-006	-	Vacant Land	257 South Street	n/a	NC	n/a	V
70-016	-	W. Alan Gay House	262 South Street	1737	C	Colonial	B
-	-	Barn	-	1850	C	n/a	B
70-007	-	Vacant Land	263 South Street	n/a	NC	n/a	V
70-008	-	Daniel Hobart House	267 South Street	1781	C	Gambrel Cottage	B
-	-	Garage	-	1920	C	n/a	V
70-009	n/a	Vacant Land	275 South Street	n/a	NC	n/a	V

LINCOLN HISTORIC DISTRICT DATA SHEET
HINGHAM, MASSACHUSETTS

MAP#	MHC#	HISTORIC NAME	STREET ADDRESS	DATE	STATUS	STYLE	RESOURCE
61-078	n/a	Vacant Land	Station Street	n/a	NC	n/a	V
61-091	n/a	Parking Lot	Station Street	n/a	NC	n/a	V
61-076	-	Bare Cove Apts.	1 Station Street	1973	NC	Traditional	B
61-079	-	-	6 Station Street	c.1950	NC	Commercial	B
61-077	-	-	21 Station Street	1965	NC	Commercial	B
61-085	-	-	62 Station Street	1870s	C	Commercial	B
62-009	-	James F. Clement House	6 Water Street	1875	C	Italianate	B
62-007	-	Charles W. Seymour House	8 Water Street	1850	C	Italianate	B
62-012	-	Calvin Gardner House	11-13 Water Street	1840s	C	Colonial Style	B
62-006	-	Issacher Fuller House	12 Water Street	1846	C	Greek Revival	B
-	-	Garage	-	1930	C	n/a	B
62-005	-	L. Stephenson, Jr. House	14 Water Street	1854	C	Greek Revival	B
-	-	Garage (Outbuilding)	-	1860	C	n/a	B
62-004	-	William Foster House	16 Water Street	1833	C	Colonial Style	B
-	-	Barn	-	1840	C	n/a	B
62-013	-	Jacob H. Tracy House	17 Water Street	1931	C	Traditional	B

LINCOLN HISTORIC DISTRICT DATA SHEET
HINGHAM, MASSACHUSETTS

MAP#	MHC#	HISTORIC NAME	STREET ADDRESS	DATE	STATUS	STYLE	RESOURCE
62-014	-	Charles Stephenson House	19 Water Street	1850s	C	Italianate	B
-	-	Garage	-	1920	C	n/a	B
62-003	-	Helen Howard House	20 Water Street	1924	C	Traditional	B
-	-	Garage	-	1930	C	n/a	B
62-002	-	Allyne Cushing House	22 Water Street	1837	C	Cape Cod	B
-	-	Garage	-	1920	C	n/a	B
62-001	-	Ignatius Sargent House	24 Water Street	1833	C	Federal	B
-	-	Garage	-	1930	C	n/a	B
-	-	Outerhouse	-	1900	C	n/a	B
-	-	Outerhouse	-	1820	C	n/a	B
62-015	-	Caleb Beal House	25-27 Water Street	1832	C	Colonial Style	B
-	-	Garage	-	1920s	C	n/a	B
62-016	-	Nathan Eldredge House	29 Water Street	1848	C	Greek Revival	B
-	-	Garage	-	1960	NC	-	B
-	-	Studio	-	1960	NC	-	B
62-018	-	Home Meadows	Water Street	n/a	C	n/a	CL

LINCOLN HISTORIC DISTRICT DATA SHEET
HINGHAM, MASSACHUSETTS

MAP#	MHC#	HISTORIC NAME	STREET ADDRESS	DATE	STATUS	STYLE	RESOURCE
62-019	-	Home Meadows	Water Street	n/a	C	n/a	CL
62-020B	-	Nazzarino Divito House	39 Water Street	1928	C	Traditional	B
62-022	-	-	55-61 Water Street	c.1960	NC	Trad/Com	B
62-023	-	-	69 Water Street	c.1910	C	Trad/Com	B
69-002	-	Vacant Land	West Street	n/a	NC	n/a	V
69-009	-	Vacant Land	West Street	n/a	NC	n/a	V
69-008	-	-	3 West Street	1850s	C	Traditional	B
69-033	-	-	6 West Street	c.1910	C	Traditional	B
69-032	-	-	10 West Street	1850s	C	Traditional	B
69-007	-	-	11 West Street	1920s	C	Cape Cod Revival	B
-	-	Garage	-	1920	C	n/a	B
69-031	-	Anson Bicknell House	12 West Street	1890	C	Queen Anne	B
69-006	-	-	15 West Street	1940	C	Traditional	B
69-030A	-	Israel Lincoln House	16 West Street	1794	C	Traditional	B
69-005	-	-	17 West Street	1947	NC	Traditional	B
-	-	Garage	-	1950	NC	n/a	B

LINCOLN HISTORIC DISTRICT DATA SHEET
HINGHAM, MASSACHUSETTS

MAP#	MHC#	HISTORIC NAME	STREET ADDRESS	DATE	STATUS	STYLE	RESOURCE
69-030	-	-	18 West Street	1840s	C	Greek Revival Cot	B
69-029	-	-	20 West Street	1820s	C	Traditional	B
-	-	Barn	-	1890s	C	n/a	B
60-010	-	-	24-26 West Street	1820s	C	Cape Cod	B

C - CONTRIBUTING RESOURCE

NC - NONCONTRIBUTING RESOURCE

NC** - NONCONTRIBUTING RESOURCE BUT WILL PROBABLY BE CONTRIBUTING IN THE FUTURE

B - BUILDING

Si - SITE

St - STRUCTURE

O - OBJECT

V - VACANT LAND

CL - CONSERVATION LAND

UNITED STATES DEPARTMENT OF THE INTERIOR
NATIONAL PARK SERVICE

NATIONAL REGISTER OF HISTORIC PLACES
EVALUATION/RETURN SHEET

REQUESTED ACTION: RESUBMISSION

PROPERTY NAME: Lincoln Historic District

MULTIPLE NAME:

STATE & COUNTY: MASSACHUSETTS, Plymouth

DATE RECEIVED: 11/29/90 DATE OF PENDING LIST:
DATE OF 16TH DAY: DATE OF 45TH DAY: 1/13/91
DATE OF WEEKLY LIST:

REFERENCE NUMBER: 90001728

NOMINATOR: STATE

DETAILED EVALUATION: Y

ACCEPT RETURN REJECT 1/7/91 DATE

ABSTRACT/SUMMARY COMMENTS:

Locally significant mixed use district representative of typical New England coastal community whose historic development reflects its growth over three centuries from 1635 - 1940.

RECOM./CRITERIA Accept A+C
REVIEWER Savage
DISCIPLINE Architectural History
DATE 1-7/91

DOCUMENTATION see attached comments Y see attached SLR Y

CLASSIFICATION

count resource type

STATE/FEDERAL AGENCY CERTIFICATION

FUNCTION

historic current

DESCRIPTION

architectural classification
 materials
 descriptive text

SIGNIFICANCE

Period Areas of Significance--Check and justify below

Specific dates Builder/Architect
Statement of Significance (in one paragraph)

summary paragraph
 completeness
 clarity
 applicable criteria
 justification of areas checked
 relating significance to the resource
 context
 relationship of integrity to significance
 justification of exception
 other

BIBLIOGRAPHY

GEOGRAPHICAL DATA

acreage verbal boundary description
 UTM's boundary justification

ACCOMPANYING DOCUMENTATION/PRESENTATION

sketch maps USGS maps photographs presentation

OTHER COMMENTS

Questions concerning this nomination may be directed to

_____ Phone _____

Signed _____ Date _____

UNITED STATES DEPARTMENT OF THE INTERIOR
NATIONAL PARK SERVICE

NATIONAL REGISTER OF HISTORIC PLACES
EVALUATION/RETURN SHEET

REQUESTED ACTION: NOMINATION

PROPERTY NAME: Lincoln Historic District

MULTIPLE NAME:

STATE & COUNTY: MASSACHUSETTS, Plymouth

DATE RECEIVED: 10/02/90 DATE OF PENDING LIST: 10/17/90
DATE OF 16TH DAY: 11/02/90 DATE OF 45TH DAY: 11/16/90
DATE OF WEEKLY LIST:

REFERENCE NUMBER: 90001728

NOMINATOR: STATE

REASONS FOR REVIEW:

APPEAL: N DATA PROBLEM: N LANDSCAPE: N LESS THAN 50 YEARS: N
OTHER: N PDIL: N PERIOD: N PROGRAM UNAPPROVED: N
REQUEST: N SAMPLE: N SLR DRAFT: Y NATIONAL: N

COMMENT WAIVER: N

ACCEPT RETURN REJECT 11/14/90 DATE

ABSTRACT/SUMMARY COMMENTS:

see reverse.

RECOM./CRITERIA Return
REVIEWER Savage
DISCIPLINE Architectural History
DATE 10-14-90

DOCUMENTATION see attached comments Y/N see attached SLR Y/N

CLASSIFICATION

___count ___resource type

STATE/FEDERAL AGENCY CERTIFICATION

FUNCTION

___historic ___current

DESCRIPTION

___architectural classification
___materials
___descriptive text

SIGNIFICANCE

Period Areas of Significance--Check and justify below

Specific dates Builder/Architect
Statement of Significance (in one paragraph)

- ___summary paragraph
- ___completeness
- ___clarity
- ___applicable criteria
- ___justification of areas checked
- ___relating significance to the resource
- ___context
- ___relationship of integrity to significance
- ___justification of exception
- ___other

* Please check period of significance against construction dates of resources. Earliest resource is indicated as 1640 yet p. of sig. starts in 1635. Please rectify this.

BIBLIOGRAPHY

GEOGRAPHICAL DATA

___acreage ___verbal boundary description
___UTMs ___boundary justification

ACCOMPANYING DOCUMENTATION/PRESENTATION

___sketch maps ___USGS maps ___photographs ___presentation

* OTHER COMMENTS *Please provide notice of USPS FPO.*

Questions concerning this nomination may be directed to

_____ Phone (202) 343-9540
Beth L. Savage
 Signed _____ Date 11-14-90



St. Paul's Rectory and Church, 147 North Street
Hingham, Massachusetts

Lincoln National
Register Historic District

Monique B. Lehner, Photographer
November 1988



Negative at: M. B. Lehner
72 South Pleasant Street
Hingham, MA 02043

Facades (south elevation) of Church and Rectory on
north side of North Street, taken from a position
facing north

Photograph # 1 of 21



Hingham Cemetery and Governor Andrew, 12 South St. Lincoln National Register Historic District

Hingham, Massachusetts

Monique B. Lehner, photographer

November 1988

Negative at: M. B. Lehner

7250. Pleasant St.

Hingham, MA. 02043

East side (Front) of statue of Governor Andrew taken from a position facing West

Photograph # 2 of 21





Old Ship Meeting House, 90 Main Street Lincoln National Register Historic District
Hingham, Massachusetts

Monique B. Lehner, photographer

November 1988



Negative at: M. B. Lehner
72 South Pleasant Street
Hingham, MA 02043

View of two sides, south west elevation and north west
elevation, taken from a position facing north east

Photograph # 3 of 21



NO PARKING
EXCEPT
IN SPACES

5

Old Ordinary, 21 Lincoln Street Lincoln National Register Historic District
Hingham, Massachusetts

Monique B. Lehner, Photographer
November 1988

Negative at: M. B. Lehner
72 South Pleasant Street
Hingham, MA 02043

Facade (south elevation) and side (west elevation)
taken from a position facing north
Photograph # 4 of 21


Kodalux


Kodalux


Kodalux



New North Church, 1 Lincoln Street
Hingham, Massachusetts
Monique B. Lehner, Photographer
November 1988

Lincoln National Register
Historic District

Negative at: M. B. Lehner
72 South Pleasant Street
Hingham, MA 02043



Facade (south west elevation) on east side of Lincoln
Street, taken from a position facing south east
photograph # 5 of 21



2 HOUR
PARKING
1 AM
TO
6 PM

Derby Academy, 34 Main Street Lincoln National Register Historic
Hingham, Massachusetts District
Monique B. Lehner, Photographer
November 1988


Kodalux
Processing Services
JUL. 89 P


Kodalux
Processing Services
JUL. 89 P


Kodalux
Processing Services
JUL. 89 P

Negative at: M. B. Lehner
72 South Pleasant Street
Hingham, MA 02043

Facade (south west elevation) on north east side of
Main Street, taken from a position facing north east
Photograph # 6 of 21



SEPTEMBER 19 19

Statue of Abraham Lincoln, Fountain Square
Hingham, Massachusetts

Lincoln National Register
Historic District

Monique B. Lehner, Photographer
November 1988

X
Lites
89 N

Kodak
Kodak
Processing Services
JUL. 89 N

Kodak
Kodak
Processing Services
JUL. 89 N

Kodak
Kodak
Processing Services
JUL. 89 N

Negative at: m. B. Lehner
72 South Pleasant Street
Hingham, MA 02043

Statue faces south. Taken from a position facing
north east. In the background is 15-17 Lincoln Street
Photograph # 7 of 21



Street scape, 66-24 South Street
Hingham, Massachusetts
Monique B. Lehner, Photographer
November 1988

Lincoln National Register Historic
District



Negative at: m. B. Lehner
72 South Pleasant Street
Hingham, MA 02043

View of north side of South Street (73, 65, 57) and
south side of South Street (70, 66, 60 - 14 Main Street
and 28 South) taken from a position facing east
photograph # 8 of 21



Streetscape, 24-44 North Street
Hingham, Massachusetts

Lincoln National Register Historic
District

Monique B. Lehner, Photographer

November 1988



Negative at: M. B. Lehner
72 South Pleasant Street
Hingham, MA 02043

View of the south side of North Street, 44, 40, 38
36, 34 and 30, taken from a position facing east
Photograph # 9 of 21



49, 55, 65 MAIN ST. LINCOLN NATIONAL REGISTER HISTORIC DISTRICT

Hingham, MASSACHUSETTS

MONIQUE B. LEHNER, PHOTOGRAPHER

NOVEMBER 1988

NEGATIVE AT: M. B. LEHNER

72 SO. PLEASANT ST.

Hingham, MA 02043

FACADES (NORTHEAST ELEVATIONS) ON SOUTHWEST SIDE OF MAIN ST, TAKEN FROM A
POSITION FACING NORTHWEST

PHOTOGRAPH # 10 OF 21





221 - 243 South Street

Lincoln National Register Historic District

Hingham, Massachusetts

Monique B. Lehner, Photographer

November 1988

Negative at: M. B. Lehner
72 South Pleasant Street
Hingham, MA 02043

Facade (south elevations) on north side of
South Street, taken from a position facing east

Photograph # 11 of 21





6, 8, 12 Water Street, Streetscape Lincoln National Register Historic
Hingham, Massachusetts District
Monique B. Lehner, Photographer
November 1988



Negative at: M. B. Lehner
72 South Pleasant Street
Hingham, MA 02043

Facades (east elevation) on west side of Water
Street, taken from a position facing north west
Photograph # 12 of 21



259, 255, 253 main street Lincoln National Register Historic District

Hingham, Massachusetts

Monique B. Lehner, photographer

November 1988



Facades (east elevations) taken from a position facing northwest

Photograph # 13 of 21



General Benjamin Lincoln House, 101 North St. Lincoln National Register Historic District
Hingham, Massachusetts
Monique B. Lehner, photographer
November 1988


Kodak
Processing Services
JUL. 89 N


Kodak
Processing Services
JUL. 89 N


Kodak
Processing Services
JUL. 89 N


Kodak
Processing Services
JUL. 89 N

Negative at: M.B. Lehner
72 So. Pleasant St.
Hingham, MA 02043

View of facade (south elevation) taken from a position facing north

Photograph # 14 of 21



Jotham Loring House, 137 Main Street Lincoln National Register Historic District
Hingham, Massachusetts

Monique B. Lehner, photographer
November 1988



Negative at: m. B. Lehner
72 South Pleasant Street
Hingham, MA 02043

View of facade (north elevation) taken from
a position facing south west

Photograph # 15 of 21



Isaac Hinckley House, 126 Main St. Lincoln National Register Historic District
Hingham, Massachusetts
Monique B. Lehner, Photographer
November 1988



Negative AT: M. B. Lehner
72 So. Pleasant St
Hingham, MA 02043

View of The facade (south elevation) and side (west elevation) Taken From
a position facing northwest

Photograph # 16 of 21



16 Green Street
Hingham, Massachusetts

Lincoln National Register Historic District

Monique B. Lehner, photographer
November 1988



Negative at: M. B. Lehner
72 South Pleasant Street
Hingham, MA 02043

View of facade (south east elevation) and side (north east)
elevation taken from a position facing south west.

Photograph # 17 of 21



Thomas Hobart House, 22 Lincoln Street
Hingham, Massachusetts

Lincoln National Register
Historic District

Monique B. Lehner, Photographer
November 1988



Negative at: M. B. Lehner
72 South Pleasant Street
Hingham, MA 02043

View of facade (north east elevation) and side
(south east elevation) taken from a position facing north west.
Photograph # 18 of 21



Joseph W. Philbrook House, 38 Fearing Road. Lincoln National Register Historic District
Hingham, Massachusetts

Monique B. Lehner, photographer

November, 1988



Negative at: M. B. Lehner
7250. PLEASANT ST.
HINGHAM, MA 02043

View of the side (south elevation) and facade (northeast elevation) taken from
a position facing northwest

Photograph # 19 of 21



Glover Cottage, 43 Cottage Street Lincoln National Register Historic District
Hingham Massachusetts
Monique B. Lehner, photographer
November, 1988



Negative at: M.B. Lehner
72 South Pleasant Street
Hingham, MA 02043

View of side (south elevation) and facade (west elevation) taken
from a position facing northeast

Photograph # 20 of 21



Henry w. Keane House, 10 Miles Road
Hingham Massachusetts

Lincoln National Register
Historic District

Monique B. Lehner, Photographer
November 1988

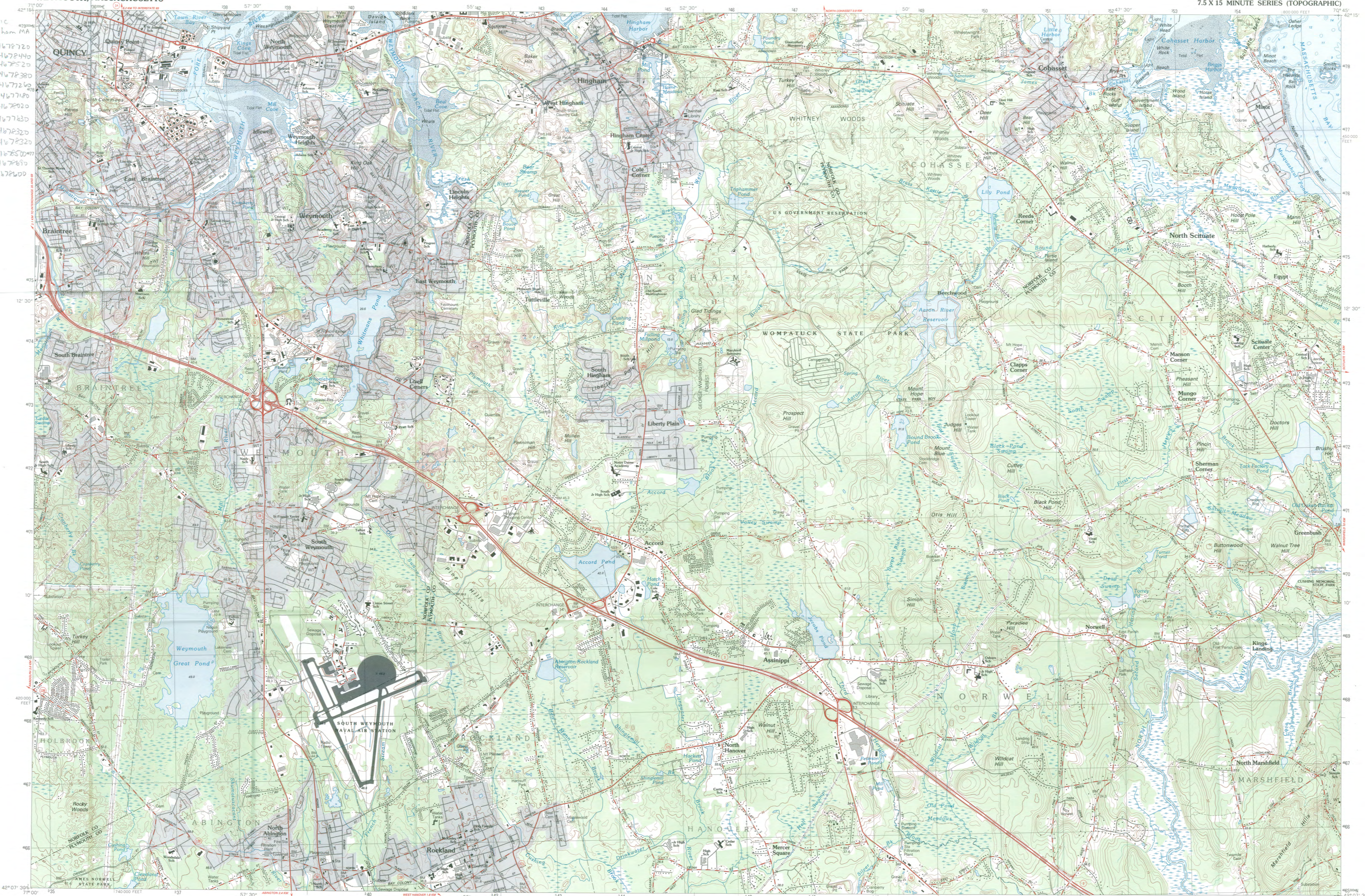
Negative at: M. B. Lehner
72 South Pleasant Street
Hingham, MA 02043

Facade (south east elevation) taken from a
position facing north
photograph # 21 of 21



Lincoln Historic District, Hingham MA

A 19 344100 4678720
 B 19 344520 4678440
 C 19 344700 4678200
 D 19 344900 4678300
 E 19 344800 4677200
 F 19 344670 4677100
 G 19 344150 4678020
 H 19 343010 4677430
 I 19 342720 4678320
 J 19 343720 4678320
 K 19 343500 4678000
 L 19 343810 4678610
 M 19 343900 4678000



Weymouth MASSACHUSETTS

1:25 000-scale metric topographic map



7.5 X 15 MINUTE QUADRANGLE SHOWING

- Contours and elevations in meters
- Highways, roads and other manmade structures
- Water features
- Woodland areas
- Geographic names



Produced by the United States Geological Survey in cooperation with Massachusetts Department of Public Works

Control by USGS, NOS/NOAA, and Commonwealth of Massachusetts agencies

Compiled by photogrammetric methods from aerial photographs taken 1978. Field checked 1979. Map edited 1984

Supersedes Weymouth and Cohasset 1:25 000-scale maps dated 1971 and 1974

Selected hydrographic data compiled from NOS charts 13269 (1960) and 13270 (1963). This information is not intended for navigational purposes

Projection and 1000-meter grid, zone 19: Universal Transverse Mercator

10,000-foot grid ticks based on Massachusetts coordinate system, mainland zone

1927 North American Datum

To place on the predicted North American Datum 1983 move the projection lines 6 meters south and 42 meters west as shown by dashed corner ticks

There may be private inholdings within the boundaries of the National or State reservations shown on this map

CONTOUR INTERVAL 3 METERS

NATIONAL GEODETIC VERTICAL DATUM OF 1929 CONTROL ELEVATIONS SHOWN TO THE NEAREST 0.1 METER OTHER ELEVATIONS SHOWN TO THE NEAREST 0.5 METER

DEPTH CURVES AND SOUNDINGS IN METERS

DATUM IS MEAN LOW WATER

THE RELATIONSHIP BETWEEN THE TWO DATUMS IS VARIABLE

SHOULDER SHOWN REPRESENTS THE APPROXIMATE LINE OF MEAN HIGH WATER

THE MEAN RANGE OF TIDE IS APPROXIMATELY 2.7 METERS

THIS MAP COMPLIES WITH NATIONAL MAP ACCURACY STANDARDS

CONVERSION TABLE		DECLINATION DIAGRAM		ADJOINING MAPS		
Meters	Feet	Diagram		1	2	3
1	3.2808			4	5	
2	6.5617			6	7	8
3	9.8425					
4	13.1234					
5	16.4042					
6	19.6850					
7	22.9659					
8	26.2467					
9	29.5275					
10	32.8084					

To convert meters to feet multiply by 3.2808

To convert feet to meters multiply by 0.3048

UTM grid convergence (CON) and 1983 magnetic declination (MAG) at center of map

Diagram is approximate

1	Boston South
2	Hull
3	Quincy
4	Norwood
5	Schuette
6	Brookline
7	Whitman
8	Duxbury

FOR SALE BY U.S. GEOLOGICAL SURVEY
RESTON, VIRGINIA 22092

Topographic Map Symbols

Primary highway, hard surface	
Secondary highway, hard surface	
Light-duty road, hard or improved surface	
Unimproved road, trail	
Roads marked: Interstate, U. S., State	
Railroad: standard gauge, narrow gauge	
Bridge: drawbridge	
Footbridge: covered, underpass	
Build-up area: only selected landmark buildings shown	
House; barn; church; school; large structure	
Boundary	
Natural, with monument	
State	
County, parish	
Civil township, precinct, district	
Incorporated city, village, town	
National or State reservation; small park	
Land grant with monument; found section corner	
U. S. public lands survey; range, township, section	
Range, township, section line: location approximate	
Fence or field line	
Power transmission line, located tower	
Dam; dam with lock	
Cemetery, grave	
Compendium; picnic area; U. S. location monument	
Windmill; water well; spring	
Mine shaft; prospect; adit or cave	
Control: horizontal station; vertical station; spot elevation	
Contours: index; intermediate; supplementary; depression	
Disturbed surface: strip mine, lava, sand	
Bathymetric contours: index; intermediate	
Personal lake and stream; intermittent lake and stream	
Rapids, large and small; falls, large and small	
Submerged marsh; marsh, swamp	
Land subject to controlled inundation; woodland	
Scrub; mangrove	
Orchard; vineyard	

A pamphlet describing topographic maps is available on request





LINCOLN

NATIONAL REGISTER HISTORIC DISTRICT

HINGHAM, MASSACHUSETTS 02043

MAP PREPARED FOR THE HINGHAM HISTORICAL COMMISSION
JULY 29, 1989
ALEXANDER MACMILLAN, PROJECT COORDINATOR
FANNING/SHENNER, PRESERVATION CONSULTANTS



LINCOLN NATIONAL REGISTER HISTORIC DISTRICT

HINGHAM, MASSACHUSETTS 02043
MAP PREPARED FOR THE HINGHAM HISTORICAL COMMISSION
JULY 30, 1989

ALEXANDER MACMILLAN, PROJECT COORDINATOR
FANNIN LEHNER, PRESERVATION CONSULTANTS
KEY: Numbers relate to Hingham Assessors Map (first two digits)
and Plot (last three digits). V = vacant land; I = intrusion;
Top of map is due North

BUILDINGS, PRIMARY AND OUTBUILDINGS

CONSTRUCTED BETWEEN 1840 AND 1847
NOW LISTED AS "CONTRIBUTING" ON THE DISTRICT DATA SHEET

NEWLY CONTRIBUTING BUILDINGS CIRCLED IN RED

REVISION DATE: MARCH 1997





September 25, 1990

Carol Shull
National Register of Historic Places
Department of the Interior
National Park Service
P.O. Box 37127
Washington, DC 20013-7127

Dear Ms. Shull:

Enclosed please find the following nomination:

Lincoln Historic District, roughly North, South, Main, and Lincoln Streets,
Hingham (Plymouth County), Massachusetts, 02043.

There has been no owner objection for the property listed above.

The nomination has been voted eligible by the State Review Board and has been signed by the Deputy State Historic Preservation Officer. Owners were notified of pending State Review Board consideration 60-120 days before the meeting and were afforded the opportunity to comment.

Sincerely,

Betsy Friedberg
National Register Director
Massachusetts Historical Commission

enclosure



October 30, 1990

Mr. James T. Coe
Director
Office of Real Estate
U.S. Postal Service
475 L'Enfant Plaza, S.W.
Washington, DC 20260

RE: US Post Office, 121 North Street, Hingham, Massachusetts

Dear Mr. Coe:

The Massachusetts Historical Commission is writing to inform you that the US Post Office, located at 121 North Street has been included in the **Lincoln Historic District** which has been determined eligible for the National Register of Historic Places (36 CFR 60) by the Commission acting as the State Review Board. The nomination form has now been submitted to the National Register Office, National Park Service in Washington, DC for final review. If the National Register Office lists the property or determines it eligible for listing in the National Register, it will automatically be included in the Massachusetts State Register of Historic Places (950 CMR 71). The State Register parallels the National Register in providing protection from State actions.

If you have any questions regarding this nomination, please do not hesitate contacting the Commission's National Register staff.

Sincerely,

Elsa N. Fitzgerald
Acting Executive Director
Massachusetts Historical Commission

United States Department of the Interior
National Park Service

National Register of Historic Places
Registration Form



This form is for use in nominating or requesting determinations for individual properties and districts. See instructions in How to Complete the National Register of Historic Places Registration Form (National Register Bulletin 16A). Complete each item by marking "x" in the appropriate box or by entering the information requested. If any item does not apply to the property being documented, enter "N/A" for "not applicable." For functions, architectural classification, materials, and areas of significance, enter only categories and subcategories from the instructions. Place additional entries and narrative items on continuation sheets (NPS Form 10-900a). Use a typewriter, word processor, or computer, to complete all items.

1. Name of Property

historic name LINCOLN HISTORIC DISTRICT (1998 technical corrections)

other names/site number _____

2. Location

street & number _____ not for publication

city or town HINGHAM _____ vicinity _____

state MASSACHUSETTS code MA county PLYMOUTH code 023 zip code 02043

3. State/Federal Agency Certification

As the designated authority under the National Historic Preservation Act of 1966, as amended, I hereby certify that this nomination request for determination of eligibility meets the documentation standards for registering properties in the National Register of Historic Places and meets the procedural and professional requirements set forth in 36 CFR Part 60. In my opinion, the property meets does not meet the National Register Criteria. I recommend that this property be considered significant nationally statewide locally. (See continuation sheet for additional comments.)

Signature of certifying official/Title Judith B. McDonough, Executive Director
Massachusetts Historical Commission, State Historic Preservation Officer

Date _____

State or Federal agency and bureau _____

In my opinion, the property meets does not meet the National Register criteria. (See continuation sheet for additional comments.)

Signature of certifying official/Title _____

Date _____

State or Federal agency and bureau _____

4. National Park Service Certification

I, hereby certify that this property is:


entered in the National Register
 See continuation sheet.

determined eligible for the
National Register
 See continuation sheet.


determined not eligible for the
National Register

removed from the
National Register

other (explain): _____

 Signature of the Keeper

Date of Action _____

 Elson H. Beall 10/12/98

Additional Documentation Accepted

5. Classification

Ownership of Property

(Check as many boxes as apply)

(Check only one box)

- private
- public-local
- public-State
- public-Federal

- building(s)
- district
- site
- structure
- object

Number of Resources within Property

(Do not include previously listed resources in the count.)

Contributing	Noncontributing	
570	110	building
5	1	sites
3	1	structures
8	1	objects
586	113	Total

Name of related multiple property listing
(Enter "N/A" if property is not part of a multiple property listing.)

Number of contributing resources previously listed in the National Register

6. Function or Use

Historic Functions

(Enter categories from instructions)

Current Functions

(Enter categories from instructions)

7. Description

Architectural Classification

(Enter categories from instructions)

Materials

(Enter categories from instructions)

foundation _____

walls _____

roof _____

other _____

Narrative Description

(Describe the historic and current condition of the property on one or more continuation sheets.)

United States Department of the Interior
National Park ServiceNational Register of Historic Places
Continuation SheetSection number 7 Page 12Lincoln Historic District
Hingham, Massachusetts

AMENDMENT TO EXPAND PERIOD OF SIGNIFICANCE, 1940-1947

7. DESCRIPTION

The Colonial Revival (1940-1947)

The enclave at Forget-Me-Not-Lane (Map #61, 189-193) of five simple Colonial Revival two-story homes built during World War II in 1942 became housing for returning veterans after the war. The restrained language of the familiar New England vocabulary, central entrance, symmetrical facaded suburban residence continues a two-century long fascination and adherence to classical forms and rhythms. Smaller structures, as Cape Cod Revival cottages, also reflect the inborn need for familiar, well proportioned forms and shapes of the past (179 Main Street, 1941, Map #71-122) and 30R Lincoln Street, 1941, Map #61-016). The brick "Torrent" Fire Station (232 North Street, 1942, Map #60-119) designed by E. T. P. Walker (Hingham architect and partner of the firm Smith and Walker, Boston, specialists in Colonial Revival residences and restoration of churches such as the Old Ship Meeting House, (1681, restored in 1930, Map #61-124) is another manifestation of the 20th century Colonial Revival in Hingham. Its classicism imparts a sense of strong municipal presence, well in context with its 17th, 18th and 19th century neighbors. This mid-20th century Colonial Revival architecture in Hingham reflects an antiquarian interest in authenticity, rather than the present eclectic mixture of motifs described as "Colonial."

**United States Department of the Interior
National Park Service**

**National Register of Historic Places
Continuation Sheet**

(1998 TECHNICAL AMENDMENT)
Lincoln Historic District
Hingham (Plymouth Co.), Mass.

Section number _____ Page _____

**A LIST OF BUILDINGS, PRIMARY AND OUTBUILDINGS
CONSTRUCTED BETWEEN 1940-1948,
NOW LISTED AS "CONTRIBUTING" ON DISTRICT DATA SHEET**

Period of Significance is now 1635-1948

- 2 BISHOPS LANE: garage (1940) Clapboarded
- 10 COTTAGE STREET: garage (1940s) Flushboarded
12 COTTAGE STREET: garage (1930s) Flushboarded
- 45 FEARING ROAD: garage (1920s)
- 2 FORGET-ME-NOT LANE: house (1942), Colonial Revival, simple
3 FORGET-ME-NOT LANE: house (1942), Colonial Revival, simple
4 FORGET-ME-NOT LANE: house (1942), Colonial Revival, simple
5 FORGET-ME-NOT LANE: house (1942), Colonial Revival, simple
- 30R LINCOLN STREET: house (1941), Cape Cod Revival
- 112 MAIN STREET: garage (1940), wood shingle roof, clapboards
161 MAIN STREET: garage (1938), board and groove
179 MAIN STREET: house (1941), Cape Cod Revival
215 MAIN STREET: shed/outerhouse (1900s), Shingled, shed roof
- 232 NORTH STREET: Torrent Fire Station (1942), Colonial Revival
- 11 SHIP STREET: house (1940), Colonial Revival
15 SHIP STREET: garage (1940s), clapboard, 2 sets of original doors
- 247 SOUTH STREET: garage (1930s)
- 17 WEST STREET: house (1945), Traditional

Name of Property

8. Statement of Significance

Applicable National Register Criteria

(Mark "x" in one or more boxes for the criteria qualifying the property for National Register listing.)

- A Property is associated with events that have made a significant contribution to the broad patterns of our history.
B Property is associated with the lives of persons significant in our past.
C Property embodies the distinctive characteristics of a type, period, or method of construction or represents the work of a master, or possesses high artistic values, or represents a significant and distinguishable entity whose components lack individual distinction.
D Property has yielded, or is likely to yield, information important in prehistory or history.

Criteria Considerations

(Mark "x" in all the boxes that apply.)

Property is:

- A owned by religious institution or used for religious purposes.
B removed from its original location.
C a birthplace or grave.
D a cemetery.
E a reconstructed building, object, or structure.
F a commemorative property.
G less than 50 years of age or achieved significance within the past 50 years.

Narrative Statement of Significance

(Explain the significance of the property on one or more continuation sheets.)

9. Major Bibliographical References

(Cite the books, articles, and other sources used in preparing this form on one or more continuation sheets.)

Previous documentation on file (NPS):

- preliminary determination of individual listing (36 CFR 67) has been requested
previously listed in the National Register
previously determined eligible by the National Register
designated a National Historic Landmark
recorded by Historic American Buildings Survey #
recorded by Historic American Engineering Record #

County and State

Areas of Significance

(Enter categories from instructions)

Period of Significance

1635-1948

Significant Dates

Significant Person

(Complete if Criterion B is marked above)

Cultural Affiliation

Architect/Builder

Primary location of additional data:

- State Historic Preservation Office
Other State agency
Federal agency
Local government
University
Other

Name of repository:

United States Department of the Interior
National Park ServiceNational Register of Historic Places
Continuation SheetSection number 8 Page 14Lincoln Historic District
Hingham, Massachusetts

AMENDMENT TO EXPAND PERIOD OF SIGNIFICANCE, 1940-1947

8. STATEMENT OF SIGNIFICANCE

TWENTIETH CENTURY 1940-1947

The period of 1940 to 1947, the Hingham World War II years, were quiet building years for the town's Lincoln Historic District. The exception to this rule were the houses on Forget-Me-Not Lane (Map #61, 189-193), several homes scattered throughout the District at 30R Lincoln Street (Map #71-122), 179 Main Street (Map #71-122), 11 Ship Street (61-115) and 17 West Street (Map #69-005). The Torrent Fire Station, 232 North Street (Map #69-005) was a notable addition to the District. The third in a trio of new fire stations, Torrent was preceded by the Smith & Walker designed Central (399 Main Street, Map #90-058) and Constitution (847 Main Street, Map #158-37) (not in the District), in 1941. There was also a modest surge in garages, of which many are contributing buildings in the District.

The Forget-Me-Not Lane enclave is named for Hingham's famous forget-me-nots which grew in luxurious abundance along the nearby Town Brook. The enclave, built by Wallace Marden as two-family residences, was one of Hingham's early attempts at low-cost housing and intended to provide affordable dwellings for war workers and returning veterans. The area's north boundary is the railroad tracks (which covered over the Town Brook) and is built on land that in 1873 belonged to two contiguous owners. The owner to the west was the Rufus Lane Estate. Rufus Lane (1788-1863), a selectman and large landowner in the area, was of the firm R. & C. Lane. The railroad owned the eastern part of the property and a freight house stood parallel to

United States Department of the Interior
National Park Service

National Register of Historic Places Continuation Sheet

Section number 8 Page 15

Lincoln Historic District
Hingham, Massachusetts

the tracks. The 1903 Atlas shows not only the freight house but a small spur of the Old Colony Railroad crossing the property, almost to South Street; this is said to be the location of an express company. The 1830, 1852 and 1857 maps depict Forget-Me-Not Lane as open land.

File: DIST. DATA SHEET A/L
 Report: HINGHAM/LINCOLN/NRD

MAP#	MHC#	HISTORIC NAME	STREET ADDRESS	DATE	STATUS	STYLE	RESOURCE
61-050	-	-	10 Bank Avenue	1870s	C	Cape Cod	B
-	-	Garage w/12 Bank Ave	-	1940S	NC	n/a	B
61-046	n/a	Vacant Land	11 Bank Avenue	n/a	NC	n/a	V
61-051	-	-	12 Bank Avenue	1870s	C	Cape Cod	B
-	-	Garage w/10 Bank Ave	-	1940S	NC	n/a	B
61-052	-	James Churchill	16 Bank Avenue	1850s	C	Traditional	B
61-053	-	M. Lincoln	18 Bank Avenue	1850s	C	Traditional	B
-	-	Garage	-	1910	C	Traditional	B
70-024	-	-	2 Bishops Lane	c.1929	C	Traditional	B
-	-	Garage	-	1940	C	n/a	B
61-202	-	Thaxter/Whiton	9 Central Street	1879	C	Trad/Com	B
61-135	-	-	22 Central Street	1900s	C	Traditional	B
71-116	-	Roseneath Cottage	102 Central Street	1680s	C	Cape Cod	B

MAP#	MHC#	HISTORIC NAME	STREET ADDRESS	DATE	STATUS	STYLE	RESOURCE
-	-	Garage	-	1930s	C	n/a	B
-	-	Summer Cottage	-	1930s	C	n/a	B
72-024	-	Dr. J.A. Anderson	6 Clark Road	1890s	C	Queen Anne	B
-	-	Garage	-	1920s	NC	n/a	B
50-044	-	Hickey/Bouve	7 Cottage Street	1871	C	Mansardic	B
-	-	Garage	-	1920s	C	Traditional	B
-	-	Shed/outerhouse	-	1920	NC	n/a	B
61-112	-	William J. Nelson	10 Cottage Street	1874	C	Italianate	B
-	-	Garage	-	1940s	C	n/a	B
50-043	-	Stephen Newcomb	11 Cottage Street	1872	C	Mansardic	B
61-113	-	James Nelson	12 Cottage Street	1876	C	Gable-end	B
-	-	Garage	-	1930s	C	n/a	B
-	-	Greenhouse	-	1950s	NC	n/a	St

MAP#	MHC#	HISTORIC NAME	STREET ADDRESS	DATE	STATUS	STYLE	RESOURCE
61-111	-	Lois A. Nelson	14 Cottage Street	1924	C	Traditional	B
-	-	Garage	-	1920s	C	n/a	B
50-042	-	Atkinson Nye	15 Cottage Street	1888	C	Queen Anne	B
-	-	Garage	-	1930s	C	n/a	B
61-110	-	Andrew Cobb	18 Cottage Street	1871	C	Traditional	B
50-041	-	-	21 Cottage Street	1949	NC	Col Rev/Simple	B
61-109	-	Alfred L. Lincoln	22 Cottage Street	1896	C	Col Rev/Am Four	B
-	-	Garage	-	1930s	C	n/a	B
61-038	-	Capt. Moses Humphrey	38 Cottage Street	1770s	C	Colonial	B
-	-	Garage	-	1920s	NC	n/a	B
-	-	Guest House	-	1920s	C	Traditional	B
61-037	-	Martin Gay	42 Cottage Street	1909	C	Eclectic	B
-	-	Garage	-	1930s	NC	n/a	B

MAP#	MHC#	HISTORIC NAME	STREET ADDRESS	DATE	STATUS	STYLE	RESOURCE
50-037	-	Glover Cottage	43 Cottage Street	1888	C	Queen Anne	B
-	-	Garage	-	1920s	C	n/a	B
-	-	Barn	-	1900s	C	n/a	B
61-036	-	Roger L. Branhan	48 Cottage Street	1924	C	Col Rev/Simple	B
-	-	Garage	-	1920s	C	n/a	B
61-035	-	Joshua Leavitt	52 Cottage Street	1845	C	Greek Revival	B
-	-	Garage	-	1920s	C	n/a	B
50-035	-	Peter L. Whiton	55 Cottage Street	c.1857	C	Italianate	B
-	-	Carriage House	-	c.1855	C	Italianate	B
50-036	-	Gov. Long Bird Sanct	Cottage Street	1958	NC**	n/a	Si
61-034	-	Clark	58 Cottage Street	1870s	C	Italianate	B
-	-	Carriage House	-	1870s	C	Traditional	B
61-032	-	John M. Mayhew	59 Cottage Street	1845	C	Gothic Revival	B

MAP#	MHC#	HISTORIC NAME	STREET ADDRESS	DATE	STATUS	STYLE	RESOURCE
60-031	-	-	3 Creswell Lane	1850s	C	Traditional	B
60-028	-	-	4 Creswell Lane	1840s	C	Traditional	B
-	-	Shed	-	1950s	NC	n/a	B
62-029	-	-	6 Eldridge Court	1890s	C	Gable-end	B
62-030	-	Daniel Daley	9 Eldridge Court	1894	C	Gable-end	B
62-031	-	Cornelius Ryan	14 Eldridge Court	1890s	C	Traditional	B
-	-	Outerhouse	-	1900s	C	n/a	B
62-033	-	Breen	16 Eldridge Court	1828	C	Traditional	B
-	-	Shed	-	1930s	C	n/a	B
62-035	-	Reuben Eldredge	18 Eldridge Court	1823	C	Traditional	B
-	-	Garage	-	1920	C	n/a	B
62-038	-	Charles Eldredge	22 Eldridge Court	1870s	C	Gable-end	B
-	-	Garage	-	1950	NC	n/a	B

MAP#	MHC#	HISTORIC NAME	STREET ADDRESS	DATE	STATUS	STYLE	RESOURCE
62-041	-	Hing.Shellfish Co.	25 Eldridge Court	c.1930	C	Commercial	B
-	-	Shed	-	1920	C	n/a	B
62-040	-	Henry Wherity	26 Eldridge Court	1890s	C	Gable-end	B
-	-	Carriage House	-	1900s	C	Traditional	B
62-037	-	Thomas Magnor	32 Eldridge Court	1894	C	Gable-end	B
-	-	Garage	-	1910	NC	n/a	B
61-055	-	Lincoln Trust Co.	11 Fearing Road	1966	NC**	Col/Rev/Comm	B
61-026	-	St. Pauls School	18 Fearing Road	1951	NC	Trad/Ins	B
61-027	-	Bela Whiton	20 Fearing Road	1857	C	Italianate	B
-	-	Garage	-	1950s	NC	n/a	B
-	-	Shrine	-	1950s	NC	n/a	O
61-028	-	Chas. A.Southworth	24 Fearing Road	1885	C	Queen Anne	B
-	-	Guest House	-	1900s	C	Traditional	B

MAP#	MHC#	HISTORIC NAME	STREET ADDRESS	DATE	STATUS	STYLE	RESOURCE
61-033	-	Benjamin Barnes	25 Fearing Road	1845	C	Cape Cod	B
61-029	-	Elijah D. Tilden	28 Fearing Road	1868	C	Italianate	B
-	-	Garage	-	1960s	NC	n/a	B
61-031	-	-	33 Fearing Road	1870s	C	Mansardic	B
-	-	Garage	-	1930s	C	n/a	B
61-030	-	William B. Rice	34 Fearing Road	1924	C	Colonial Rev/Dutcl	B
-	-	Garage	-	1920s	C	n/a	B
50-034	-	Charles E. Stevens	37 Fearing Road	1884	C	Italianate	B
-	-	Garage	-	1920	C	n/a	B
50-032	-	Joseph W. Philbrook	38 Fearing Road	1868	C	Italianate	B
-	-	Carriage House	-	1868	C	n/a	B
50-033	-	John D. Remington	39 Fearing Road	1870s	C	Traditional	B
50-022	-	John T. Hollis	41 Fearing Road	1911	C	Colonial Revival	B

MAP#	MHC#	HISTORIC NAME	STREET ADDRESS	DATE	STATUS	STYLE	RESOURCE
-	-	Garage	-	1920s	C	n/a	B
50-031	-	Joseph B. Thaxter	44 Fearing Road	1912	C	Shingle Style	B
-	-	Carriage house	-	1912	C	Shingle Style	B
50-025	-	Frank Litchfield	45 Fearing Road	c.1900	C	Shingle	B
-	-	Garage	-	1920	C	-	B
-	-	Shed	-	1940	NC	-	B
50-024	-	Samuel Norton	47 Fearing Road	1785	C	Federal	B
-	-	Outerhouse	-	1900	C	n/a	B
50-027B	-	Earle W. Carr	52 Fearing Road	1961	NC	Ranch	B
50-023	-	Walter R. Whiting	53 Fearing Road	1911	C	Col Rev/Simple	B
-	-	Garage	-	1930	C	n/a	B
50-026	-	Richard L. MacHale	58 Fearing Road	1938	C	Colonial Revival	B
-	-	Garage	-	1938	C	n/a	B

MAP#	MHC#	HISTORIC NAME	STREET ADDRESS	DATE	STATUS	STYLE	RESOURCE
61-189	-	-	1 Forget-me-not Lane	1939	C	Colonial Rev/Simp	B
-	-	Shed	-	1980s	NC	n/a	B
61-190	-	-	2 Forget-me-not Lane	1942	C	Colonial Rev/Simp	B
61-191	-	-	3 Forget-me-not Lane	1942	C	Colonial Rev/Simp	B
61-192	-	-	4 Forget-me-not Lane	1942	C	Colonial Rev/Simp	B
61-193	-	-	5 Forget-me-not Lane	1942	C	Colonial Rev/Simp	B
69-039	-	John Marsh	1 Fort Hill Street	1749	C	Cape Cod	B
70-013	-	Country Club	Fort Hill Street	n/a	NC	n/a	V
70-011	-	Samuel Litchfield	6 Fort Hill Street	1850s	C	Traditional	B
51-019	-	John Welch	6 Green Street	c.1874	C	Mansardic	B
-	-	Garage	-	1920s	C	n/a	B
62-025	-	Kalah	9 Green Street	1860s	C	Gable-end	B
-	-	Shed	-	1940s	NC	n/a	B

MAP#	MHC#	HISTORIC NAME	STREET ADDRESS	DATE	STATUS	STYLE	RESOURCE
51-020	-	Martin Bassett	10 Green Street	1811	C	Cape Cod	B
62-026	-	-	11 Green Street	1850s	C	Traditional	B
62-027	-	John Driscoll	15 Green Street	1890s	C	Gable-end	B
-	-	Garage	-	1910s	C	n/a	B
51-018	-	-	16 Green Street	1820s	C	Cape Cod	B
-	-	Garage	-	1920s	C	n/a	B
-	-	Outerhouse	-	1880s	C	n/a	B
62-028	-	Lemuel Dill	17 Green Street	1830s	C	Gable-end	B
51-021	-	Daniel Daley	19 Green Street	1850s	C	Cape Cod	B
-	-	Outerhouse	-	1870s	C	n/a	B
51-017	n/a	Parking Lot	20 Green Street	n/a	NC	n/a	V
51-022	-	Jonas A. Casey	21 Green Street	1860s	C	Traditional	B
-	-	Outerhouse	-	1900s	C	n/a	B

MAP#	MHC#	HISTORIC NAME	STREET ADDRESS	DATE	STATUS	STYLE	RESOURCE
51-023	-	John Magnor	23 Green Street	1870s	C	Traditional	B
51-025	-	-	25 Green Street	1840s	C	Cape Cod	B
51-016	-	-	26 Green Street	1840s	C	Greek Rev Cottage	B
-	-	Garage/Workshop	-	1920s	C	n/a	B
-	-	New structure	-	1988	NC	n/a	B
51-032	-	Ebenezer Palmer	29 Green Street	1840s	C	Greek Revival	B
51-031	-	Littlest House	4 Green St. Court	1850s	C	Cottage	B
-	-	Shed	-	1930s	C	n/a	B
51-026	-	Pyne House	5 Green St. Court	1860s	C	Cottage	B
-	-	Outerhouse	-	1920s	C	-	B
51-027	-	-	7 Green St. Court	1870s	C	Traditional	B
-	-	Outerhouse	-	1900s	C	n/a	B
51-030	-	Jer. Donovan	8 Green St. Court	1850s	C	Cape Cod	B

MAP#	MHC#	HISTORIC NAME	STREET ADDRESS	DATE	STATUS	STYLE	RESOURCE
-	-	Garage	-	1920s	C	n/a	B
51-024	-	Thomas Kehoe	9 Green St. Court	1905	C	Traditional	B
-	-	Garage	-	1930s	NC	n/a	B
51-028	-	-	11 Green St. Court	1910s	C	Traditional	B
-	-	Garage	-	1920s	C	n/a	B
51-029	-	Wallace	12 Green St. Court	1870s	C	Traditional	B
60-091	-	-	7 Hersey Street	1889	C	Traditional	B
72-040	-	-	2 Home Meadows Lane	1953	NC	Col Rev/Simple	B
72-032	-	-	3 Home Meadows Lane	c.1850	C	Traditional	B
72-033	-	Vacant Land	Home Meadows Lane	n/a	NC	n/a	V
72-036	-	Vacant Land	Home Meadows Lane	n/a	NC	n/a	V
72-039	-	-	4 Home Meadows Lane	1955	NC	Cape Cod Revival	B
72-038	-	-	6 Home Meadows Lane	1955	NC	Traditional	B

MAP#	MHC#	HISTORIC NAME	STREET ADDRESS	DATE	STATUS	STYLE	RESOURCE
72-057	-	-	8 Home Meadows Lane	1956	NC	Traditional	B
Fount.Sq.	-	Benjamin Lincoln	Lincoln/North Sts.	1930	C	n/a	O
Fount.Sq.	-	Abraham Lincoln	Lincoln/North Sts.	1939	C	n/a	O
61-025	-	New North Church	1 Lincoln Street	1807	C	Federal	B
61-024	-	Bridget McCarthy	5 Lincoln Street	1912	C	Col Rev/Four	B
61-023	-	Benjamin Beal	15-17 Lincoln St.	1804	C	Colonial Style	B
(#17)-0021	-	Outerhouse	-	1910s	C	n/a	B
61-013	-	Genevieve Crosby	20 Lincoln Street	1951	NC**	Col Rev/Gambrel	B
-	-	Garage	-	1935	C	n/a	B
61-021	-	Old Ordinary	21 Lincoln Street	1688	C	17th Century	B
-	-	Outerhouse	-	1900s	C	n/a	B
-	-	Portico	-	1840s	C	Greek Revival	St
-	-	Bird house	-	1930s	C	n/a	O

MAP#	MHC#	HISTORIC NAME	STREET ADDRESS	DATE	STATUS	STYLE	RESOURCE
61-014	-	Thomas Hobart	22 Lincoln Street	1850	C	Greek Revival	B
61-015	-	Jessie Thompson	24 Lincoln Street	1939	C	Col Rev/Simple	B
-	-	Garage	-	1950	NC	-	B
61-020	-	Rev. Henry Miles	25 Lincoln Street	1881	C	Italianate	B
-	-	Garage	-	1920s	C	-	B
61-019	-	Abiel Wilder	29 Lincoln Street	1835	C	Greek Revival	B
-	-	Garage	-	1930s	C	n/a	B
61-018	-	Albert E. Thayer	30 Lincoln Street	1875	C	Italianate	B
-	-	Shed	-	1950	NC	-	B
61-018B	-	Vacant Land	Lincoln Street	n/a	NC	n/a	V
61-016	-	-	30R Lincoln Street	1941	C	Cape Cod	B
60-165	-	Samuel T. Crosby	32 Lincoln Street	1880s	C	Queen Anne	B
50-030	-	Job Lincoln	33 Lincoln Street	1799	C	Greek Revival	B

MAP#	MHC#	HISTORIC NAME	STREET ADDRESS	DATE	STATUS	STYLE	RESOURCE
50-029	-	Dea. Scarlet Hudson	37 Lincoln Street	1833	C	Greek Revival	B
-	-	Barn	-	1880s	C	-	B
60-164	-	Enos Loring	38 Lincoln Street	1868	C	Gable-end	B
-	-	Shed	-	1960	NC	n/a	B
50-028	-	Orin Sears	39 Lincoln Street	1848	C	Greek Revival	B
-	-	Shed	-	1940	NC	n/a	B
60-163	-	William W. Wilder	42 Lincoln Street	1852	C	Greek Revival	B
49-074	-	Job Lincoln	45 Lincoln Street	1757	C	Cape Cod	B
-	-	Garage	-	1930	C	n/a	B
60-162	-	-	46 Lincoln Street	1880s	C	Traditional	B
49-073	-	Thomas H. Buttimer	49 Lincoln Street	1898	C	Shingle	B
60-161	-	"Lincoln House"	50 Lincoln Street	1840s	C	Greek Revival	B
-	-	Garage	-	1920	C	n/a	B

MAP#	MHC#	HISTORIC NAME	STREET ADDRESS	DATE	STATUS	STYLE	RESOURCE
49-072	-	Benjamin Beal	53 Lincoln Street	c.1796	C	Traditional	B
-	-	Shed	-	1930s	C	n/a	B
60-160	-	-	54 Lincoln Street	1870s	C	Colonial Revival	B
-	-	Garage	-	1912	C	n/a	B
49-067	-	Arthur C. Wise	63 Lincoln Street	1909	C	Colonial Revival	B
-	-	Garage	-	1920	C	n/a	B
49-054	-	David Lincoln	66 Lincoln Street	1755	C	Colonial	B
-	-	Barn	-	1890s	C	n/a	B
49-066	-	Fearing Farm	71 Lincoln Street	1850s	C	Gable-end	B
-	-	Garage	-	1910	C	n/a	B
49-055	-	Charles Gill	72 Lincoln Street	1690s	C	Cape Cod	B
-	-	Garage	-	1932	C	Colonial Revival	B
49-056	-	Thomas Gill	76 Lincoln Street	1743	C	Cape Cod	B

File: DIST. DATA SHEET A/L

Report: HINGHAM/LINCOLN/NRD

MAP#

MHC#

HISTORIC NAME

STREET ADDRESS

DATE

STATUS STYLE

RESOURCE

Page 17
FEBRUARY 28, 1997

-	-	Garage	-	1910	C	n/a	B
---	---	--------	---	------	---	-----	---

MAP#	MHC#	HISTORIC NAME	STREET ADDRESS	DATE	STATUS	STYLE	RESOURCE
61-060	-	Lincoln Bldg.	5 Main Street	1859	C	Trad/Com	B
61-061	-	Southworth Bldg.	8 Main Street	1878	C	Trad/Com	B
61-131	-	Town Office Bldg.	14 Main Street	1913	C	Classic Revival	B
61-132	-	Pride Bldg.	19 Main Street	1989	NC	Colonial Revival	B
61-138	-	-	25-29 Main Street	1933	C	Trad/Com	B
61-128	-	Derby Academy	34 Main Street	1818	C	Federal	B
n/a	-	1st Meeting House	(34) Main Street	1939	C	n/a	O
61-127	-	Ruth Joy	48 Main Street	1757	C	Traditional	B
-	-	Barn	-	1840s	C	n/a	B
-	-	Garage	-	1920s	NC	n/a	B
61-139	-	Hing Mut Fire Ins	49 Main Street	1860	C	Italianate	B
61-143	-	Hing Ins Savings	55 Main Street	1950	NC**	Gr Rev	B
61-126	-	Thomas Barker	58 Main Street	1757	C	Colonial	B
61-144	-	Loring Hall	65 Main Street	1852	C	Italianate	B

File: DIST. DATA SHEET M/N
 Report: HINGHAM/LINCOLN/NRD

MAP#	MHC#	HISTORIC NAME	STREET ADDRESS	DATE	STATUS	STYLE	RESOURCE
-	-	Shed	-	1920s	C	-	B
61-125	-	Henry Siders	66 Main Street	1840s	C	Greek Revival	B
-	-	Shed	-	1920s	NC	n/a	B
61-124A	-	Mem Bell Tower	68R Main Street	1912	C	Roman Revival	St
61-146	-	Hing Coop Bank	71 Main Street	1957	NC	Cape Cod Revival	B
61-147	-	Parking Lot	83 Main Street	n/a	NC	n/a	V
61-145	-	-	85A Main Street	1920s	C	Bungalow	B
61-145	-	First Baptist	89 Main Street	1829	C	Federal	B
-	-	Offices	-	1920s	C	Bungalow	B
61-124	-	Old Ship Mtg Hse	90 Main Street	1681	C	17th Century	B
-	-	Brick structure	-	1980s	NC	n/a	B
61-124	-	Milestone	(90) Main Street	1930s	C	n/a	O
61-154	-	Dr. Josiah Leavitt	93 Main Street	1774	C	Colonial	B
-	-	Barn	-	1830s	C	n/a	B

File: DIST. DATA SHEET M/N

Report: HINGHAM/LINCOLN/NRD

MAP#	MHC#	HISTORIC NAME	STREET ADDRESS	DATE	STATUS	STYLE	RESOURCE
61-123	-	Mary F. Lincoln	100 Main Street	1888	C	Queen Anne	B
-	-	Garage	-	1912	NC	n/a	B
61-122	-	Charles H. Alden	106-108 Main Street	1871	C	Traditional	B
61-155	-	Old Ship Parish	107 Main Street	1867	C	Mansardic	B
-	-	Garage	-	1930	C	n/a	B
61-121	-	Jacob Thaxter	112 Main Street	1774	C	Gambrel Cottage	B
-	-	Garage	-	1940	C	n/a	B
71-113	-	Thomas Thaxter	121-123 Main Street	1786	C	Colonial Style	B
(#123)0114	-	Barn	-	1820	C	-	B
-	-	Shed	-	1930	NC	-	B
61-120	-	Issac Hinckley	126 Main Street	1811	C	Federal	B
61-119	-	Simon Stodder	132 Main Street	c.1720	C	Gambrel Cottage	B
-	-	Shed	-	1880	C	n/a	B
71-115	-	Abner Loring	133 Main Street	1789	C	Colonial Style	B

MAP#	MHC#	HISTORIC NAME	STREET ADDRESS	DATE	STATUS	STYLE	RESOURCE
-	-	Barn	-	1850	C	-	B
61-118	-	Charles W Seymour	136 Main Street	1838	C	Greek Revival	B
-	-	Barn	-	1850s	C	n/a	B
71-117	-	Jotham Loring	137 Main Street	1767	C	Colonial	B
-	-	Garage	-	1920s	C	-	B
-	-	Gazebo	-	1920s	C	-	St
61-117	-	Annah W. Everett	144 Main Street	1926	C	Col Rev/Georg	B
71-118	-	Edward Thaxter	147 Main Street	1811	C	Federal	B
-	-	Barn	-	1830s	C	n/a	B
62-008	-	Isaiah Cushing	152-154 Main Street	1765	C	Colonial	B
-	-	Garage	-	1910s	C	n/a	B
71-119	-	Iva S. Preston	161 Main Street	1939	C	Colonial Revival	B
-	-	Garage	-	1938	C	-	B
-	-	Shed	-	1950s	NC	-	B

MAP#	MHC#	HISTORIC NAME	STREET ADDRESS	DATE	STATUS	STYLE	RESOURCE
62-010	-	Mary Hazelton	162 Main Street	1886	C	Queen Anne	B
-	-	Garage	-	1940s	NC	-	B
72-027	-	Thomas Murfitt	167 Main Street	c.1910	C	Colonial Revival	B
-	-	Garage	-	1910	C	n/a	B
71-120	-	Warren H. Child	171 Main Street	1909	C	Traditional	B
-	-	Guest House	-	1920s	C	n/a	B
-	-	Garage	-	1920	C	n/a	B
62-011	-	St. John Evang.	172 Main Street	1919	C	Eng. Parish	B
72-028	-	George F. Child	173 Main Street	1888	C	Shingle	B
-	-	Garage	-	1920s	C	n/a	B
62-011	-	Dr. Thomas Thaxter	176 Main Street	1788	C	Colonial Style	B
71-122	-	Warren H Child, Jr.	179 Main Street	1941	C	Cape Cod Revival	B
-	-	Garage	-	1950s	NC	n/a	B
72-001	-	Benjamin Cushing	182 Main Street	1753	C	Colonial	B

MAP#	MHC#	HISTORIC NAME	STREET ADDRESS	DATE	STATUS	STYLE	RESOURCE
-	-	Barn	-	1860	C	-	B
72-002	-	Home Meadows	Main Street	n/a	C	n/a	CL
72-003	-	Home Meadows	Main Street	n/a	C	n/a	CL
72-029	-	Thomas Loring	183 Main Street	1740	C	Colonial	B
-	-	Garage	-	1920	C	-	B
72-030	-	Joanna Lewis	187 Main Street	c.1845	C	Traditional	B
-	-	Barn	-	1920	C	-	B
-	-	Sheds	-	1900	C	-	B
72-031	-	Rev.J.Richardson	197 Main Street	1817	C	Federal	B
72-041	-	Daniel Cushing	207 Main Street	1690	C	Traditional	B
-	-	Garage	-	1930s	C	n/a	B
72-042	-	Vacant Land	209 Main Street	n/a	NC	n/a	V
72-043	-	Waters Howard	215 Main Street	1827	C	Colonial Style	B
-	-	Shed/Outerhouse	-	1900s?	C	-	B

MAP#	MHC#	HISTORIC NAME	STREET ADDRESS	DATE	STATUS	STYLE	RESOURCE
72-026	-	Dr. James Robbins	218 Main Street	1887	C	Traditional	B
-	-	Barn	-	1887	C	-	B
72-043	-	-	219 Main Street	1834	C	Traditional	B
72-046	-	W. B. Luce	221 Main Street	1902	C	Colonial Revival	B
-	-	Garage	-	1935	NC	n/a	B
72-025	-	Oscar Muenz	226 Main Street	1937	C	Traditional	B
-	-	Garage	-	1938	NC	n/a	B
72-047	-	Stuart Luce	227R Main Street	c.1924	C	Traditional	E
81-003	-	Dr. William Gordon	235 Main Street	1809	C	Federal	B
-	-	Barn	-	1810	C	n/a	B
81-004	-	-	237 Main Street	c.1924	C	Traditional	B
81-007	-	James Stephenson	240 Main Street	1832	C	Traditional	B
-	-	Garage	-	1950	NC	n/a	B
81-005	-	Benjamin Thomas	241 Main Street	1804	C	Cape Cod	B

MAP#	MHC#	HISTORIC NAME	STREET ADDRESS	DATE	STATUS	STYLE	RESOURCE
-	-	Garage	-	1930	C	n/a	B
81-006	-	Lincoln/Ripley	243 Main Street	1808	C	Federal	B
-	-	Shed	-	1960	NC	n/a	B
81-075	-	Dr. E. Stephenson	244 Main Street	1851	C	Italianate	B
81-009	-	Walter F. Farrar	247 Main Street	1911	C	Traditional	B
-	-	Garage	-	1950	NC	n/a	B
81-010	-	Samuel Leavitt	253 Main Street	1813	C	Cape Cod	B
-	-	Garage	-	1900	NC	n/a	B
-	-	Shed	-	1900	C	n/a	B
81-012	-	Benj. Merservey	255 Main Street	1891	C	Queen Anne	B
-	-	Barn	-	1890s	C	n/a	B
81-013	-	Sidney Sprague	259 Main Street	1874	C	Italianate	B
81-073	-	Henry Cushing II	260 Main Street	1859	C	Traditional	B
-	-	Barn (Studio attach)	-	1860s	C	n/a	B

MAP#	MHC#	HISTORIC NAME	STREET ADDRESS	DATE	STATUS	STYLE	RESOURCE
81-074	-	Loring Cortbell	262 Main Street	1836	C	Cape Cod	B
-	-	Garage	-	1920	C	n/a	B
81-014	-	Matthew H. Burr	263 Main Street	1841	C	Cape Cod	B
-	-	Garage	-	1930	C	n/a	B
81-015	-	Matthew Burr	269 Main Street	1836	C	Cape Cod	B
49-071	-	-	5 Miles Road	c.1911	C	Col Revival	B
-	-	Shed	-	1920	NC	n/a	B
49-068	-	Henry W. Keane	10 Miles Road	1909	C	Colonial Revival	B
-	-	Garage	-	1980s	NC	n/a	B
49-069	-	Arthur K. Pope	16 Miles Road	1909	C	Colonial Revival	B
-	-	Garage	-	1909	C	Colonial Revival	B
49-070	-	Eliphalet Smith	17 Miles Road	1812	C	Federal	B
61-103	-	Peter Hobart	North/Ship Sts.	1913	C	n/a	O
50-047	-	Hingham Grain Mill	2-4-6 North Street	1643	C	Traditional	B

File: DIST. DATA SHEET M/N
 Report: HINGHAM/LINCOLN/NRD
 MAP#

MAP#	MHC#	HISTORIC NAME	STREET ADDRESS	DATE	STATUS	STYLE	RESOURCE
50-046	-	Hing. Gr. Mill Ext.	8 North Street	1723	C	Traditional	B
50-048	-	Vacant Land	(8) North Street	n/a	NC	n/a	V
61-090	-	Grain Mill Warehouse	14 North Street	1914	C	Trad/Com	B
61-092	-	Wm. F. Quinn, Inc.	15-17 North Street	1950	NC	Trad/Com	B
61-089	-	John Hickey	16 North Street	1827	C	Colonial Style	B
61-089	-	-	16 1/2 North Street	1979	NC**	Col Revival	B
61-093	-	Caleb Bailey	19-21 North Street	1823	C	Federal	B
61-088	-	George M. Casey & Co.	20 North Street	1893	C	Trad/Com	B
61-094	-	Julia E. Landers	23 North Street	1925	C	Traditional	B
61-087	-	Jotham Lincoln	24 North Street	1830s	C	Trad/Com	B
61-094	-	Thomas Harding	25-27 North Street	1810	C	Colonial Style	B
61-085	-	Thomas Crehan	28 North Street	1891	C	Trad/Com	B
61-095	-	Bernard Ward	29 North Street	1896	C	Gable-end	B
61-084	-	David Cobb	30 North Street	1880s	C	Col Revival	B

FEBRUARY 28, 1997

File: DIST. DATA SHEET M/N

Report: HINGHAM/LINCOLN/NRD

MAP#	MHC#	HISTORIC NAME	STREET ADDRESS	DATE	STATUS	STYLE	RESOURCE
61-096	-	David Cobb	31 North Street	1853	C	Gable-end	B
61-083	-	Leavitt R. Peal	34 North Street	1850s	C	Traditional	B
61-097	-	Ned Howard	35 North Street	1818	C	Colonial Style	B
-	-	Residence	-	1820	C	Traditional	B
61-082	-	-	36 North Street	1930s	C	Commercial	B
61-081B	-	-	38 North Street	1880s	C	Trad/Com	B
61-081	-	The Bake House	40 North Street	1820s	C	Trad/Com	B
61-098	-	Otis Stockwell	41 North Street	1871	C	Mansardic	B
-	-	Shed	-	1950	NC	n/a	B
61-080	-	-	44 North Street	1810s	C	Federal	B
61-099	-	Israel Leavitt	45 North Street	1716	C	Colonial	B
61-099	-	-	45R North Street	1900s	C	Traditional	B
61-100	-	Samuel Lowe	51-53 North Street	1737	C	Colonial	B
61-101	-	Ellen Whalen	55 North Street	c.1900	C	Traditional	B

MAP#	MHC#	HISTORIC NAME	STREET ADDRESS	DATE	STATUS	STYLE	RESOURCE
-	-	Shed	-	1930	NC	n/a	B
61-102	-	Jotham Lincoln, Jr.	57 North Street	1818	C	Federal	B
61-103	-	Elijah Waters	67-9-71 North Street	1753	C	Colonial	B
61-073	-	-	72-74 North Street	c.1955	NC	Commercial	B
61-042	-	Elijah Waters, Jr.	73 North Street	1762	C	Colonial	B
-	-	Garage	-	1910	C	n/a	B
61-043	-	Cornelius Nye	79-81 North Street	1740	C	Colonial	B
61-044	-	-	79-81 North Street	1740	C	Colonial	B
-	-	Garage	-	1930	C	n/a	B
61-044	-	-	81R North Street	1890s	C	Traditional	B
61-072	-	-	84 North Street	1948	NC	Commercial	B
61-071	-	Thomas Loud	88 North Street	1822	C	Traditional	B
61-045	-	Ebenezer Gay	89 North Street	1728	C	Colonial	B
-	-	Garage	-	1960	NC	n/a	B

MAP#	MHC#	HISTORIC NAME	STREET ADDRESS	DATE	STATUS	STYLE	RESOURCE
61-069	-	Vacant Land	North Street	n/a	NC	n/a	V
61-068	-	-	102 North Street	1960s	NC	Commercial	B
61-048	-	Elisha Leavitt	103-105 North Street	1749	C	Colonial	B
-	-	Garage	-	1960	NC	n/a	B
-	-	Shed	-	1970	NC	n/a	B
-	-	Garage/Apt.?	-	1927	C	Traditional	B
61-067	-	Joshua Thayer	110 North Street	1822	C	Trad/Com	B
61-066	-	Joshua Thayer	114 North Street	1822	C	Traditional	B
61-049	-	Hingham Bank	115 North Street	1833	C	Greek Revival	F
61-065	-	Hennessey News	118 North Street	1969	NC	Commercial	B
61-056	-	Hingham Post Office	121 North Street	1964	NC	Colonial Revival	B
61-064	-	Abner Loring	124 North Street	1780s	C	Trad/Com	B
61-057	-	-	140 North Street	1956	NC	Trad/Com	B
61-026	-	St. Paul's	147 North Street	1871	C	Gothic Revival	B

FEBRUARY 28, 1997

File: DIST. DATA SHEET M/N

Report: HINGHAM/LINCOLN/NRD

MAP#	MHC#	HISTORIC NAME	STREET ADDRESS	DATE	STATUS	STYLE	RESOURCE
61-026A	-	Albert Fearing	147 North Street	1640	C	Colonial	B
61-009	-	Enoch Lincoln	164 North Street	1784	C	Federal	B
61-008	-	Roger Dix	166 North Street	1926	C	Federal Revival	B
-	-	Barn	-	1860s	C	n/a	B
61-007	-	Samuel Lincoln	170 North Street	1721	C	Colonial	B
-	-	Shed	-	1915	C	n/a	B
61-006	-	Gorham Lincoln	174 North Street	1811	C	Federal	B
-	-	Garage	-	1920	C	n/a	B
61-005	-	Gov. John A. Andrew	178 North Street	1916	C	Traditional	B
61-012	-	Gen. Benj. Lincoln	181 North Street	1667	C	Colonial	B
-	-	Garage	-	1920	C	n/a	B
61-004	-	Samuel Lincoln	182 North Street	1650	C	Gambrel Cottage	B
-	-	Garage	-	1920	C	n/a	B
-	-	Barn (Shoe Shop)	-	18th C.	C	n/a	B

FEBRUARY 28, 1997

File: DIST. DATA SHEET M/N

Report: HINGHAM/LINCOLN/NRD

MAP#	MHC#	HISTORIC NAME	STREET ADDRESS	DATE	STATUS	STYLE	RESOURCE
61-017	-	Israel Fearing	185 North Street	1673	C	Colonial	B
-	-	Shed	-	1900	C	n/a	B
61-002	-	-	188 North Street	1860s	C	Traditional	B
60-131	-	-	190 North Street	1850s	C	Traditional	B
-	-	Garage	-	1920	NC	n/a	B
60-132	-	Francis Overton	191 North Street	1874	C	Italianate	B
-	-	Garage	-	1950	NC	n/a	B
60-132B	-	Vacant Land	North Street	n/a	NC	n/a	V
60-130	-	-	192 North Street	1860s	C	Traditional	B
60-129	-	1st Universalist	196 North Street	1829	C	Greek Revival	B
60-133	-	David Cushing II	197 North Street	1849	C	Italianate	B
-	-	Barn	-	1900	C	n/a	B
60-128	-	-	198 North Street	c.1922	C	Traditional	B
-	-	Garage (shared w/200)	-	1925	C	n/a	B

File: DIST. DATA SHEET M/N

Report: HINGHAM/LINCOLN/NRD

MAP#	MHC#	HISTORIC NAME	STREET ADDRESS	DATE	STATUS	STYLE	RESOURCE
60-134	-	Isaac Lane	199 North Street	1810	C	Federal	B
-	-	Garage	-	1930	C	n/a	B
60-127	-	-	200 North Street	c.1922	C	Col Rev/Four	B
-	-	Garage (shared w/198)	-	1925	C	n/a	B
60-126	-	-	202 North Street	c.1922	C	Col Rev/Four	B
-	-	Garage	-	1922	C	n/a	B
60-135	-	Isaac Lane	203 North Street	1837	C	Greek Revival	B
60-125	-	-	206 North Street	c.1922	C	Col Rev/Four	B
-	-	Garage	-	1922	C	n/a	B
60-136	-	Simon Gross	207 North Street	1698	C	Colonial	B
-	-	Barn	-	1889	C	n/a	B
-	-	Summer House (Studio)	-	1920	C	Traditional	B
60-137	-	George Kingman	209-11 North Street	1832	C	Colonial Style	B
60-124	-	Laban Hersey	210-12 North Street	1840	C	Colonial Style	B

File: DIST. DATA SHEET M/N

Report: HINGHAM/LINCOLN/NRD

MAP#	MHC#	HISTORIC NAME	STREET ADDRESS	DATE	STATUS	STYLE	RESOURCE
60-138	-	-	213 North Street	1927	C	Traditional	B
60-123	-	Iaban Hersey	214-16 North Street	1820s	C	Traditional	B
-	-	Barn/Stable	-	1830	C	n/a	B
60-139	-	Caleb Thaxter	215 North Street	1775	C	Colonial	B
60-140	-	Samuel Hobart	217 North Street	1687	C	Cape Cod	B
-	-	Shed	-	1960	NC	n/a	B
60-141	-	George Hunt	219 North Street	1851	C	Greek Revival	B
-	-	Barn	-	1851	C	n/a	B
60-120	-	-	222 North Street	1850s	C	Traditional	B
60-142	-	Joseph Thaxter	223 North Street	1743	C	Colonial	B
60-143	-	Ira G. Hersey	229 North Street	1750	C	Colonial	B
60-143	-	Bare Cove Fire Mus.	229 North Street	1860s	C	Italianate	B
60-119	-	Torrent	232 North Street	1942	C	Colonial Revival	B
60-145	-	Methodist Episcopal	235 North Street	1828	C	Traditional	B

MAP#	MHC#	HISTORIC NAME	STREET ADDRESS	DATE	STATUS	STYLE	RESOURCE
-	-	Garage	-	1930	C	n/a	B
60-025	-	Josiah Lincoln, Jr.	239 North Street	1760	C	Colonial	B
-	-	Shed	-	1920	NC	n/a	B
60-027	-	Goold	241 North Street	1830s	C	Cape Cod	B
-	-	Barn	-	1840	C	n/a	B
60-028	-	David Hobart	243-45 North Street	1752	C	Traditional	B
60-028	-	-	243A North Street	1890s	C	Queen Anne	B
60-075	-	Seth S. Wilder	246 North Street	1829	C	Cape Cod	B
-	-	Shed	-	1950	NC	n/a	B
60-029	-	Stodder	247 North Street	1840s	C	Traditional	B
60-074	-	-	248 North Street	1850s	C	Traditional	B
60-032	-	Nathaniel Wilder	249-251 North Street	1799	C	Federal	B
-	-	Barn (converted)	-	1900	C	n/a	B
-	-	Shed	-	1950	NC	n/a	B

MAP#	MHC#	HISTORIC NAME	STREET ADDRESS	DATE	STATUS	STYLE	RESOURCE
60-072	-	Martin Lincoln	250-254 North Street	1850s	C	Traditional	B
60-034	-	Joseph Peakes	253 North Street	c.1820	C	Colonial Style	B
-	-	Garage	-	1930	C	n/a	B
-	-	Shed	-	1950	NC	n/a	B
60-035	-	French	255 North Street	c.1800	C	Cape Cod	B
60-037	-	-	255F North Street	1900s	C	Traditional	B
60-071	-	-	256 North Street	1850s	C	Traditional	B
60-036	-	-	257 North Street	1840s	C	Traditional	B
-	-	Outerhse. (Log cabin)	-	1925	C	Traditional	B
60-040	-	Peter Marsh	259 North Street	1820s	C	Traditional	B
60-038	-	MacNaughtons Cott.	259A North Street	c.1905	C	Traditional	B
-	-	Garage	-	1920	C	-	B
60-041	-	Stephen Marsh	261 North Street	1805	C	Traditional	B
-	-	Shed	-	1950	NC	-	B

FEBRUARY 28, 1997

RESOURCE

File: DIST. DATA SHEET M/N

Report: HINGHAM/LINCOLN/NRD

MAP# MHC# HISTORIC NAME

STREET ADDRESS

DATE

STATUS STYLE

MAP#	MHC#	HISTORIC NAME	STREET ADDRESS	DATE	STATUS	STYLE	RESOURCE
60-042	-	F. Humphrey	263 North Street	1889	C	Queen Anne	B
-	-	Carriage House	-	1889	C	-	B
60-043	-	F. Humphrey	267 North Street	1897	C	Queen Anne	B
-	-	Garage	-	1925	C	-	B
-	-	Outerhouse (Office)	-	1920	C	n/a	B
-	-	Shed	-	1950	NC	n/a	B
60-044	-	-	269-271 North Street	1750	C	Traditional	B
-	-	Shed	-	1960	NC	-	B
60-068	-	-	270 North Street	1850s	C	Traditional	B
-	-	Garage	-	1920s	C	n/a	B
60-067	-	-	272 North Street	1860s	C	Traditional	B
60-047	-	Meadowbrook	279 North Street	1726	C	Traditional	B
-	-	Garage	-	1930	C	n/a	B
-	-	Outbuilding	-	1920	C	n/a	B

FEBRUARY 28, 1997

File: DIST. DATA SHEET M/N

Report: HINGHAM/LINCOLN/NRD

MAP#	MHC#	HISTORIC NAME	STREET ADDRESS	DATE	STATUS	STYLE	RESOURCE
60-066	n/a	Vacant Land	280 North Street	n/a	NC	n/a	V
60-057	-	Joseph Beal	287 North Street	1781	C	Colonial Style	B
-	-	Shed	-	1940	NC	n/a	B
60-065	-	-	290 North Street	1962	NC	Traditional	B
-	-	Shed	-	1960s	NC	n/a	B
60-059	-	Jacob Beal, Jr.	295 North Street	1796	C	Colonial Style	B
-	-	Shed	-	1950	NC	n/a	B
60-060	-	Jeremiah Lane	299 North Street	1752	C	Greek Revival	B
60-063	-	Jairus Thayer	302 North Street	1840s	C	Traditional	B
-	-	Garage	-	1920	C	n/a	B
59-036	-	David Beal, Jr.	303 North Street	1760	C	Cape Cod	B
-	-	Garage	-	1930	C	n/a	B
60-062	-	-	304 North Street	1920s	C	Traditional	B
-	-	Garage	-	1925	C	n/a	B

MAP#	MHC#	HISTORIC NAME	STREET ADDRESS	DATE	STATUS	STYLE	RESOURCE
59-035	-	James I. Lincoln	305 North Street	1874	C	Italianate	B
59-035	-	-	305A North Street	1921	C	Traditional	B
60-061	-	Levi French	306 North Street	1828	C	Traditional	B
59-034	-	Elijah Beal	307-9 North Street	1737	C	Cape Cod	B
69-004	-	-	308-10 North Street	1820s	C	Cape Cod	B
-	-	Garage	-	1940	NC	n/a	B
69-003	-	-	314 North Street	1937	C	Traditional	B
-	-	Shed	-	1930	C	n/a	B
59-032	-	Widow Dawes	315-17 North Street	1820s	C	Cape Cod	B
-	-	Garage	-	1930	C	n/a	B
59-030	-	Thomas Lincoln	319 North Street	17th Cen	C	Colonial	B
-	-	Barn	-	1980	NC	n/a	B
59-031	-	Augustus Hudson	323 North Street	1857	C	Eclectic	B
59-029	-	George Lane	329 North Street	1756	C	Colonial	B

File: DIST. DATA SHEET M/N
 Report: HINGHAM/LINCOLN/NRD

MAP#	MHC#	HISTORIC NAME	STREET ADDRESS	DATE	STATUS	STYLE	RESOURCE
-	-	Garage	-	1930	C	n/a	B
69-001	-	Lot Marsh	335 North Street	1785	C	Cape Cod	B
-	-	Garage	-	1925	C	n/a	B
-	-	Outerhouse	-	1900	C	n/a	B
-	-	Chicken coop	-	1880	C	n/a	B

MAP#	MHC#	HISTORIC NAME	STREET ADDRESS	DATE	STATUS	STYLE	RESOURCE
50-049	-	-	2-4 Otis Street	1948	NC	Dineresque	B
61-104	-	John M. Corbett	7 Ship Street	1840s	C	Traditional	B
61-041	-	Issac Waters	8-10 Ship Street	1835	C	Cape Cod	B
-	-	Garage	-	1920s	C	n/a	B
61-105	-	Hartwell Palmer	9 Ship Street	1871	C	Mansardic	B
-	-	Barn/Stable	-	1880s	C	n/a	B
61-115	-	Delia Whalen	11 Ship Street	1940	C	Colonial Rev	B
-	-	Stable/Barn	-	1850s	C	n/a	B
61-114	-	Barzillai Lincoln	13 Ship Street	1874	C	Gable-end	B
-	-	Shed/Workshop	-	1930s	C	n/a	B
61-106	-	George Lincoln, Jr.	15 Ship Street	1854	C	Cape Cod	B
-	-	Garage	-	1930s?	C	n/a	B
61-040	-	Eliot Hubbard	18 Ship Street	1929	C	Colonial Revival	B

MAP#	MHC#	HISTORIC NAME	STREET ADDRESS	DATE	STATUS	STYLE	RESOURCE
-	-	Earn	-	1870s	C	Mansardic	B
61-107	-	George Lincoln	19 Ship Street	1832	C	Cape Cod	B
-	-	Garage	-	1930s	C	n/a	B
61-203	-	Abner Humphrey	24 Ship Street	1874	C	Traditional	B
61-108	-	Johnathan Churchill	25 Ship Street	1753	C	Colonial	B
-	-	Garage	-	1850s	C	n/a	B
61-039	-	Beal/Gardner	26 Ship Street	1831	C	Cape Cod	B
-	-	Garage	-	1930s	C	n/a	B
50-040	-	Shipcote	31 Ship Street	1792	C	Colonial Style	B
-	-	Garage	-	1920	C	n/a	B
50-038	-	Waters/Humphrey	32-34 Ship Street	1828	C	Cape Cod	B
-	-	Garage	-	1930s	C	n/a	B
50-038B	n/a	Vacant Land	36 Ship Street	n/a	NC	n/a	V

File: DIST. DATA SHEET O/Z
 Report: HINGHAM/LINCOLN/NRD

MAP#	MHC#	HISTORIC NAME	STREET ADDRESS	DATE	STATUS	STYLE	RESOURCE
60-110	-	Jeremiah Hersey	2 South Lane	1749	C	Cape Cod	B
61-204	n/a	Vacant Land	6 South Street	n/a	NC	n/a	V
61-116	-	Ames Chapel	12 South Street	1886	C	Queen Anne	B
61-116	-	Hingham Cemetery	12 South Street	1672	C	n/a	Si
61-116	-	Soldiers & Sailor	12 South Street	1870	C	n/a	O
61-116	-	Governor Andrew	12 South Street	1875	C	n/a	O
61-129	-	Abiel Wilder	24 South Street	1810	C	Colonial Style	E
61-130	-	Hingham Water Co.	28 South Street	1882	C	Italianate	B
61-063	-	-	33 South Street	1890	C	Commercial	B
61-062	-	Elihu Thayer	39 South Street	1860s	C	Trad/Com	B
61-059	-	Abbott Bldg.	57 South Street	1840s	C	Trad/Com	B
61-133	-	Abner Hersey	60 South Street	1805	C	Traditional	B
61-134B	-	G. M. Loring Studio	64R South Street	1961	NC	Trad/Com	B

MAP#	MHC#	HISTORIC NAME	STREET ADDRESS	DATE	STATUS	STYLE	RESOURCE
61-134	-	(Tailor Shop)	64 South Street	1960	NC	Commercial	B
61-058	-	Andrews/Loring	65 South Street	1783	C	Traditional	B
61-135	-	Israel Whiton	66 South Street	1806	C	Traditional	B
61-163	-	John Thaxter	70 South Street	1718	C	Colonial	B
61-201	-	Hingham Journal	73 South Street	1899	C	Ital/Com	B
61-200	-	Town Brook Sta.	South Street	1970	NC	Trad/Ins	B
61-164	-	Vacant Land	78 South Street	n/a	NC	n/a	V
61-165	-	-	86-98 South Street	1956	NC**	Trad/Com	B
61-198	-	-	93 South Street	1966	NC	Commercial	B
61-196	-	-	99 South Street	1952	NC	Commercial	B
61-195	-	-	103 South Street	c.1900	C	Commercial	B
61-175	-	Dr. Sam Spalding	104 South Street	1892	C	Queen Anne	B
61-195	-	-	107 South Street	1870s	C	Gable-end	B

MAP#	MHC#	HISTORIC NAME	STREET ADDRESS	DATE	STATUS	STYLE	RESOURCE
61-076	-	-	114 South Street	1840s	C	Cape Cod	B
-	-	Outerhouse	-	1950	NC	n/a	B
61-194	-	-	115 South Street	c.1941	NC	Traditional	B
-	-	Outerhouse	-	1960	NC	n/a	B
61-178	-	Johnathan Thaxter	118 South Street	1767	C	Colonial Style	B
-	-	Barn/Garage	-	1880	C	n/a	B
61-188	-	-	119 South Street	1940	C	Col Rev/Simple	B
-	-	Shed	-	1940	NC	n/a	B
61-179	-	Ebed Hersey	120 South Street	1763	C	Colonial	B
61-184	-	Ebed Hersey	122-24 South Street	1840	C	Colonial Style	B
-	-	Garage/House	-	1920	C	n/a	B
-	-	Shed	-	1930	NC	n/a	B
61-187	-	-	123 South Street	c.1940	NC	Traditional	B

MAP#	MHC#	HISTORIC NAME	STREET ADDRESS	DATE	STATUS	STYLE	RESOURCE
61-185	-	Samuel Lincoln, Jr.	126 South Street	1752	C	Gambrel Cottage	B
-	-	Barn/Garage	-	1895	C	n/a	B
61-186	-	R.W.E. Vining	131 South Street	1909	C	Col Rev/Four	B
-	-	Garage	-	1915	C	n/a	B
60-111	-	George Hersey	132 South Street	1821	C	Federal	B
-	-	Carriage House	-	1850	C	n/a	B
60-112	-	-	135-37 South Street	1900	C	Shingle Style	B
-	-	Barn	-	1900	C	n/a	B
-	-	Outerhouse	-	1920	C	n/a	B
60-113	-	Jeremiah Hersey	139-41 South Street	1813	C	Cape Cod	B
60-109	-	Elihu Thayer	142 South Street	1855	C	Italianate	B
-	-	Carriage House	-	1855	C	n/a	B
60-115	-	James Hallett	143 South Street	1913	C	Col Rev/Four	B

MAP#	MHC#	HISTORIC NAME	STREET ADDRESS	DATE	STATUS	STYLE	RESOURCE
-	-	Garage	-	1930	C	n/a	B
60-116	-	-	149 South Street	1850s	C	Trad/Com	B
60-121	-	Vacant Land	South Street	n/a	NC	n/a	V
60-106	-	-	152 South Street	c.1851	C	Greek Revival	B
-	-	Garage	-	1920	C	n/a	B
60-105	-	Howard Hersey	154 South Street	1889	C	Queen Anne	B
-	-	Garage	-	1920	C	n/a	B
-	-	Garage	-	1980s	NC	n/a	B
60-104	-	Geo./Edm. Hersey	158-60 South Street	1851	C	Cape Cod	B
-	-	Garage	-	1930	C	n/a	B
-	-	Garage	-	1930	C	n/a	B
60-103	-	Abner Lincoln	162-64 South Street	1794	C	Federal	B
-	-	Barn	-	1820	C	n/a	B

File: DIST. DATA SHEET O/Z
 Report: HINGHAM/LINCOLN/NRD

MAP#	MHC#	HISTORIC NAME	STREET ADDRESS	DATE	STATUS	STYLE	RESOURCE
60-102	-	Fred. Hersey	172 South Street	1885	C	Queen Anne	B
60-100	-	Noah Lincoln	176-78 South Street	1795	C	Traditional	B
-	-	Shed	-	1960	NC	n/a	B
60-118	-	-	179 South Street	1965	NC	Trad/Com	B
60-099	-	Matthew Lincoln	182 South Street	c.1725	C	Colonial	B
-	-	Outerhouse	-	1950	NC	n/a	B
60-090	-	John Beal	184-86 South Street	17th C.	C	Colonial	B
-	-	Garage	-	1950	NC	n/a	B
60-077	-	David Cain	185 South Street	1850s	C	Traditional	B
60-089	-	Halah Harden	188R South Street	1859	C	Greek Revival	B
-	-	Shed	-	1940	NC	n/a	B
60-089	-	Elisha Brown	190 South Street	1834	C	Cape Cod	B
-	-	Shed (metal)	-	1970	NC	n/a	B

MAP#	MHC#	HISTORIC NAME	STREET ADDRESS	DATE	STATUS	STYLE	RESOURCE
60-078	-	-	191-3 South Street	1800s	C	Cape Cod	B
60-088	-	James Gill	196-98 South Street	1821	C	Federal	B
-	-	Barn	-	1980	NC	-	B
60-079	-	Lincoln/Humphrey	199 South Street	1823	C	Federal	B
60-087	-	Martin Burrill	200-2 South Street	1819	C	Colonial Style	B
60-080	-	Caleb Hobart	201 South Street	1860s	C	Traditional	B
-	-	Shed	-	1970	NC	n/a	B
60-086	-	Nathaniel Gill	204 South Street	1814	C	Federal	B
-	-	Garage	-	1950	NC	n/a	B
60-081	-	-	207 South Street	1850s	C	Traditional	B
70-033	-	Caleb Beal	210 South Street	c.1750	C	Colonial	B
-	-	Barn	-	1820	C	n/a	B
60-083	-	George Hersey	211 South Street	c.1845	C	Greek Revival	B

File: DIST. DATA SHEET O/Z
 Report: HINGHAM/LINCOLN/NRD

MAP#	MHC#	HISTORIC NAME	STREET ADDRESS	DATE	STATUS	STYLE	RESOURCE
70-032	-	John Gill	214 South Street	1771	C	Colonial	B
-	-	Barn	-	1800	C	n/a	B
70-032B	-	Vacant Land	214 South Street	n/a	NC	n/a	V
60-085	-	Marshall Lincoln	221-3-5 South Street	1808	C	Traditional	B
-	-	Garage	-	1930	C	-	B
70-031	-	Old West School	222 South Street	1829	C	Greek Revival	B
70-030	-	-	224 South Street	1850s	C	Cape Cod	B
70-027	-	Marjorie Lincoln	226 South Street	1964	NC	Traditional	B
-	-	Shed	-	1970	NC	n/a	B
70-002	-	David Marsh, Jr.	227-29 South Street	1820	C	Traditional	B
-	-	Garage	-	1930	C	n/a	B
70-026	-	James Lincoln	228 South Street	1757	C	Cape Cod	B
-	-	Outerhouse	-	1940	NC	-	B

MAP#	MHC#	HISTORIC NAME	STREET ADDRESS	DATE	STATUS	STYLE	RESOURCE
70-025	-	-	234 South Street	1770s	C	Colonial	B
-	-	Barn	-	1820	C	-	B
70-003	-	Caleb Gill	237-39 South Street	1798	C	Colonial Style	B
70-004	-	Caleb Hobart	241-3 South Street	1792	C	Colonial Style	B
-	-	Barn	-	1850	C	n/a	B
70-001	-	Vacant Land	241-3 South Street	n/a	NC	n/a	V
70-005	-	Noah Hersey	247 South Street	1750	C	Gambrel Cottage	B
-	-	Garage	-	1930s?	C	n/a	B
-	-	Sheds (2)	-	1920	NC	n/a	B
70-018	-	Wel. Lincoln, Jr.	248 South Street	1808	C	Federal	B
-	-	Stable	-	1820	C	n/a	B
-	-	Outerhouse	-	1880	C	n/a	B
70-017	-	Jeremiah Lincoln	256 South Street	1766	C	Colonial	B

MAP#	MHC#	HISTORIC NAME	STREET ADDRESS	DATE	STATUS	STYLE	RESOURCE
-	-	Barn	-	1800	C	n/a	B
-	-	Well House	-	1840	C	n/a	B
-	-	Garage	-	1930s	C	n/a	B
70-006	-	Vacant Land	257 South Street	n/a	NC	n/a	V
70-016	-	W. Alan Gay	262 South Street	1737	C	Colonial	B
-	-	Barn	-	1850	C	n/a	B
70-007	-	Vacant Land	263 South Street	n/a	NC	n/a	V
70-008	-	Daniel Hobart	267 South Street	1781	C	Gambrel Cottage	B
-	-	Garage	-	1920	C	n/a	V
70-009	n/a	Vacant Land	275 South Street	n/a	NC	n/a	V
61-078	n/a	Vacant Land	Station Street	n/a	NC	n/a	V
61-091	n/a	Parking Lot	Station Street	n/a	NC	n/a	V
61-076	-	Bare Cove Apts.	1 Station Street	1973	NC	Traditional	B

MAP#	MHC#	HISTORIC NAME	STREET ADDRESS	DATE	STATUS	STYLE	RESOURCE
61-079	-	-	6 Station Street	c.1950	NC	Commercial	B
61-077	-	-	21 Station Street	1965	NC	Commercial	B
61-085	-	-	62 Station Street	1870s	C	Commercial	B
62-009	-	James F. Clement	6 Water Street	1875	C	Italianate	B
62-007	-	Charles W. Seymour	8 Water Street	1850	C	Italianate	B
62-012	-	Calvin Gardner	11-13 Water Street	1840s	C	Colonial Style	B
62-006	-	Issacher Fuller	12 Water Street	1846	C	Greek Revival	B
-	-	Garage	-	1930	C	n/a	B
62-005	-	L. Stephenson, Jr.	14 Water Street	1854	C	Greek Revival	B
-	-	Garage (Outbuilding)	-	1860	C	n/a	B
62-004	-	William Foster	16 Water Street	1833	C	Colonial Style	B
-	-	Barn	-	1840	C	n/a	B
62-013	-	Jacob H. Tracy	17 Water Street	1931	C	Traditional	B

MAP#	MHC#	HISTORIC NAME	STREET ADDRESS	DATE	STATUS	STYLE	RESOURCE
62-014	-	Charles Stephenson	19 Water Street	1850s	C	Italianate	B
-	-	Garage	-	1920	C	n/a	B
62-003	-	Helen Howard	20 Water Street	1924	C	Traditional	B
-	-	Garage	-	1930	C	n/a	B
62-002	-	Allyne Cushing	22 Water Street	1837	C	Cape Cod	B
-	-	Garage	-	1920	C	n/a	B
62-001	-	Ignatius Sargent	24 Water Street	1833	C	Federal	B
-	-	Garage	-	1930	C	n/a	B
-	-	Outerhouse	-	1900	C	n/a	B
-	-	Outerhouse	-	1820	C	n/a	B
62-015	-	Caleb Beal	25-27 Water Street	1832	C	Colonial Style	B
-	-	Garage	-	1920s	C	n/a	B
62-016	-	Nathan Eldredge	29 Water Street	1848	C	Greek Revival	B

MAP#	MHC#	HISTORIC NAME	STREET ADDRESS	DATE	STATUS	STYLE	RESOURCE
-	-	Garage	-	1960	NC	-	B
-	-	Studio	-	1960	NC	-	B
62-018	-	Home Meadows	Water Street	n/a	C	n/a	CL
62-019	-	Home Meadows	Water Street	n/a	C	n/a	CL
62-020B	-	Nazzarino Divito	39 Water Street	1928	C	Traditional	B
62-022	-	-	55-61 Water Street	c.1960	NC	Trad/Com	B
62-023	-	-	69 Water Street	c.1910	C	Trad/Com	B
69-002	-	Vacant Land	West Street	n/a	NC	n/a	V
69-009	-	Vacant Land	West Street	n/a	NC	n/a	V
69-008	-	-	3 West Street	1850s	C	Traditional	B
69-033	-	-	6 West Street	c.1910	C	Traditional	B
69-032	-	-	10 West Street	1850s	C	Traditional	B
69-007	-	-	11 West Street	1920s	C	Cape Cod Revival	B

File: DIST. DATA SHEET O/Z
 Report: HINGHAM/LINCOLN/NRD

MAP#	MHC#	HISTORIC NAME	STREET ADDRESS	DATE	STATUS	STYLE	RESOURCE
-	-	Garage	-	1920	C	n/a	B
69-031	-	Anson Bicknell	12 West Street	1890	C	Queen Anne	B
69-006	-	-	15 West Street	1940	C	Traditional	B
69-030A	-	Israel Lincoln	16 West Street	1794	C	Traditional	B
69-005	-	-	17 West Street	1945	C	Traditional	B
-	-	Garage	-	1950	NC	n/a	B
69-030	-	-	18 West Street	1840s	C	Greek Revival Cot	B
69-029	-	-	20 West Street	1820s	C	Traditional	B
-	-	Barn	-	1890s	C	n/a	B
60-010	-	-	24-26 West Street	1820s	C	Cape Cod	B

UNITED STATES DEPARTMENT OF THE INTERIOR
NATIONAL PARK SERVICE

NATIONAL REGISTER OF HISTORIC PLACES
EVALUATION/RETURN SHEET

REQUESTED ACTION: ADDITIONAL DOCUMENTATION

PROPERTY NAME: Lincoln Historic District

MULTIPLE NAME:

STATE & COUNTY: MASSACHUSETTS, Plymouth

DATE RECEIVED: 9/16/98 DATE OF PENDING LIST:
DATE OF 16TH DAY: DATE OF 45TH DAY: 10/31/98
DATE OF WEEKLY LIST:

REFERENCE NUMBER: 90001728

NOMINATOR: STATE

REASONS FOR REVIEW:

APPEAL: N DATA PROBLEM: N LANDSCAPE: N LESS THAN 50 YEARS: N
OTHER: N PDIL: N PERIOD: N PROGRAM UNAPPROVED: N
REQUEST: N SAMPLE: N SLR DRAFT: N NATIONAL: N

COMMENT WAIVER: N

ACCEPT RETURN REJECT 10/12/98 DATE

ABSTRACT/SUMMARY COMMENTS:

Additional Documentation Accepted

RECOM./CRITERIA _____

REVIEWER _____ DISCIPLINE _____

TELEPHONE _____ DATE _____

DOCUMENTATION see attached comments Y/N see attached SLR Y/N



HH 102

LINCOLN H.D.
FANNIN/LEHNER
271 LEXINGTON RD
CONCORD, MA 01742
ADDRESS: 17 West St.
HINGHAM, MA - 11/13/97
ROLL: 1 PHOTO: 3

INDEXES



H - 112

LINCOLN H.D.

FANNIN/LEHNER

271 LEXINGTON RD

CONCORD, MA 01742

ADDRESS: 232 North St.

HINGHAM, MA - 11/13/97

ROLL: 1 PHOTO: 4

NOBLES



ORGANIZED

1826

FAITHFUL &



1896

CO FEARLESS

TORRENT

N H 082

LINCOLN H.D,

FANNIN/LEHNER

271 LEXINGTON RD

CONCORD, MA 01742

ADDRESS: 232 North St. (detail)
(pediment)

HINGHAM, MA - 11/13/97

ROLL: 1 PHOTO: 5

NOBELS



0152

LINCOLN H.D.

FANNIN/LEHNER

271 LEXINGTON RD

CONCORD, MA 01742

ADDRESS: 2 Forget-me-not Lane

HINGHAM, MA - 11/13/97

ROLL: 1 PHOTO: 8



322
LINCOLN H.D.
FANNIN/LEHNER

271 LEXINGTON RD

CONCORD, MA 01742

ADDRESS: 215 main St.

HINGHAM, MA - 11/13/97

ROLL: 1 PHOTO: 11



LINCOLN H.D.

FANNIN/LEHNER
271 LEXINGTON RD

CONCORD, MA 01742

ADDRESS: 5 Forget-me-not Lane

HINGHAM, MA - 11/13/97

ROLL: 1 PHOTO: 10



Lincoln H.D.

FANNIN/LEHNER

271 LEXINGTON RD

CONCORD, MA 01742

ADDRESS: 45 Fearing Rd. (Garage) 19903

HINGHAM, MA - 11/13/97

ROLL: 1 PHOTO: 21



042

LINCOLN H.D.

FANNIN/LEHNER

271 LEXINGTON RD

CONCORD, MA 01742

ADDRESS: 15 Ship St. (Garage)
1940s

HINGHAM, MA - 11/13/97

ROLL: 1 PHOTO: 16

32

NOBLES



LN 2

LIACOLN HD

FANNIN/LEHNER
271 LEXINGTON RD
CONCORD, MA 01742
ADDRESS: 30R Lincoln St.
HINGHAM, MA - 11/13/97
ROLL: 1 PHOTO: 22

45

INDEXES

Missing Core Documentation

Property Name	County, State	Reference Number
Lincoln Historic District	Plymouth, Massachusetts	90001728

The following Core Documentation is missing from this entry:

Nomination Form

Photographs (#s: 1-2, 6-7, 9, 12-15, 17-20)

USGS Map



The Commonwealth of Massachusetts

September 10, 1998 William Francis Galvin, Secretary of the Commonwealth
Massachusetts Historical Commission

Ms. Carol Shull
National Register of Historic Places
National Park Service
Department of the Interior
Mail Stop 2280, Suite 400
1849 C Street, NW
Washington, DC 20240

Dear Ms. Shull:

Please accept the enclosed technical amendment to the Lincoln Historic District, Hingham (Plymouth Co.), Massachusetts, originally listed January 7, 1991.

The amendment changes the ending date of the Period of Significance from 1940 to 1948, and accordingly changes the status of 18 buildings within the district from Non-Contributing to Contributing. A corrected nomination form is included, as well as continuation sheets for sections 7 and 8. Additionally, an amended District Data Sheet is included, along with photographs of affected buildings, and an amended district map with the affected buildings circled.

Thank you for your attention in this matter.

A handwritten signature in cursive script that reads "Betsy Friedberg".

Betsy Friedberg
National Register Director
Massachusetts Historical Commission

cc: Valerie Talmage, Chair, Hingham Historical Commission
Alexander Macmillan, Hingham CLG coordinator
Andrea Wilson, Administrator, Hingham Historical Commission
Fannin - Lehner, Preservation Consultants