



UNITED STATES DEPARTMENT OF THE INTERIOR
NATIONAL PARK SERVICE

NATIONAL REGISTER OF HISTORIC PLACES
PROPERTY PHOTOGRAPH FORM

(Type all entries - attach to or enclose with photograph)

STATE

California

COUNTY

San Bernardino

FOR NPS USE ONLY

ENTRY NUMBER

MAY 12 1975

DATE

1. NAME

COMMON: Washington Monument

AND/OR HISTORIC:

2. LOCATION

STREET AND NUMBER:

T.1.S., R.1.W., Sec. 1, San Bernardino Base and Meridian

CITY OR TOWN:

STATE:

California

CODE

06

COUNTY:

San Bernardino

CODE

071

3. PHOTO REFERENCE

PHOTO CREDIT: William T. Semago, U.S. Forest Service

DATE OF PHOTO: September 25, 1974

NEGATIVE FILED AT:

Mill Creek Ranger Station, Route 1, Box 264, Mentone, CA - 92359


4. IDENTIFICATION

DESCRIBE VIEW, DIRECTION, ETC.

The Washington Monument from the south

1065

PROPERTY OF THE NATIONAL REGISTER



SEE INSTRUCTIONS



UNITED STATES DEPARTMENT OF THE INTERIOR
NATIONAL PARK SERVICE

NATIONAL REGISTER OF HISTORIC PLACES
PROPERTY PHOTOGRAPH FORM

(Type all entries - attach to or enclose with photograph)

STATE California	
COUNTY San Bernardino	
FOR NPS USE ONLY	
ENTRY NUMBER	DATE
	MAY 12 1975

1. NAME

COMMON: **Washington Monument**

AND/OR HISTORIC:

2. LOCATION

STREET AND NUMBER:

T.1S., R.1W., Sec. 1, San Bernardino Base and Meridian

CITY OR TOWN:

STATE:

California

CODE

06

COUNTY:

San Bernardino

CODE

071

3. PHOTO REFERENCE

PHOTO CREDIT: **William T. Semago**

DATE OF PHOTO: **September 25, 1974**

NEGATIVE FILED AT:

Mill Creek Ranger Station, Route 1, Box 264, Mentone, CA 92359


4. IDENTIFICATION

DESCRIBE VIEW, DIRECTION, ETC.

Washington's bearing tree southwest of the monument.

#2065

PROPERTY OF THE NATIONAL REGISTER



SEE INSTRUCTIONS



UNITED STATES DEPARTMENT OF THE INTERIOR
NATIONAL PARK SERVICE

NATIONAL REGISTER OF HISTORIC PLACES
PROPERTY PHOTOGRAPH FORM

(Type all entries - attach to or enclose with photograph)

STATE

California

COUNTY

San Bernardino

FOR NPS USE ONLY

ENTRY NUMBER

MAY 12 1975

DATE

1. NAME

COMMON: Washington Monument

AND/OR HISTORIC:

2. LOCATION

STREET AND NUMBER:

T.1S., R.1W., Sec. 1, San Bernardino Base and Meridian

CITY OR TOWN:

STATE:

California

CODE

06

COUNTY:

San Bernardino

CODE

0871

3. PHOTO REFERENCE

PHOTO CREDIT: William T. Semago, U.S. Forest Service

DATE OF PHOTO: September 25, 1974

NEGATIVE FILED AT:

Mill Creek Ranger Station, Route 1, Box 264, Mentone, CA 92359


4. IDENTIFICATION

DESCRIBE VIEW, DIRECTION, ETC.

Washington's bearing tree northwest of the Monument.

385

PROPERTY OF THE NATIONAL REGISTER



SEE INSTRUCTIONS



NATIONAL REGISTER OF HISTORIC PLACES
PROPERTY PHOTOGRAPH FORM

(Type all entries - attach to or enclose with photograph)

STATE	
California	
COUNTY	
San Bernardino	
FOR NPS USE ONLY	
ENTRY NUMBER	DATE
MAY 12 1975	

SEE INSTRUCTIONS


1. NAME

COMMON: **Washington Monument**
AND/OR HISTORIC:

2. LOCATION

STREET AND NUMBER:
T.1S., R.1W., Sec. 1, San Bernardino Base and Meridian
CITY OR TOWN:

STATE:	CODE	COUNTY:	CODE
California	06	San Bernardino	0718



3. PHOTO REFERENCE

PHOTO CREDIT: **William T. Semago, U.S. Forest Service**
DATE OF PHOTO: **September 25, 1974**
NEGATIVE FILED AT:

Mill Creek Ranger Station, Route 1, Box 264, Mentone, CA 92355

4. IDENTIFICATION

DESCRIBE VIEW, DIRECTION, ETC.

Washington's bearing tree southeast of the monument.

#405

PROPERTY OF THE NATIONAL REGISTER



UNITED STATES DEPARTMENT OF THE INTERIOR
NATIONAL PARK SERVICE

NATIONAL REGISTER OF HISTORIC PLACES
PROPERTY PHOTOGRAPH FORM

(Type all entries - attach to or enclose with photograph)

STATE

California

COUNTY

San Bernardino

FOR NPS USE ONLY

ENTRY NUMBER

DATE

MAY 12 1975

1. NAME

COMMON: Washington Monument

AND/OR HISTORIC:

2. LOCATION

STREET AND NUMBER:

T.1S., R.1W., Sec. 1, San Bernardino Base and Meridian

CITY OR TOWN:

STATE:

California

CODE

06

COUNTY:

San Bernardino

CODE

071

3. PHOTO REFERENCE

PHOTO CREDIT: William T. Semago, U.S. Forest Service

DATE OF PHOTO: September 25, 1974

NEGATIVE FILED AT:

Mill Creek Ranger Station, Route 1, Box 264, Mentone, CA

4. IDENTIFICATION

DESCRIBE VIEW, DIRECTION, ETC.

The Washington Monument from the north

5005

PROPERTY OF THE NATIONAL REGISTER

