



UNITED STATES DEPARTMENT OF THE INTERIOR
NATIONAL PARK SERVICE

NATIONAL REGISTER OF HISTORIC PLACES

PROPERTY PHOTOGRAPH FORM

(Type all entries - attach to or enclose with photograph)

Florida

COUNTY
St. Johns

FOR NPS USE ONLY

ENTRY NUMBER

DATE

70-7109-0701 7/1/70

1. NAME

COMMON: St. Augustine

AND/OR HISTORIC: Historic St. Augustine

2. LOCATION

STREET AND NUMBER:

CITY OR TOWN:

St. Augustine

STATE:


Florida

CODE

COUNTY:

32084

CODE



3. PHOTO REFERENCE

PHOTO CREDIT: St. Augustine Historical Restoration & Preservation Commission
DATE OF PHOTO: January 1970

NEGATIVE FILED AT:

46 St. George Street, St. Augustine, Fla. (#758C)

4. IDENTIFICATION

DESCRIBE VIEW, DIRECTION, ETC.

From roof of Exchange Bank Building, looking north.
City Building left background.

SEE INSTRUCTIONS




UNITED STATES DEPARTMENT OF THE INTERIOR
NATIONAL PARK SERVICE

NATIONAL REGISTER OF HISTORIC PLACES
PROPERTY PHOTOGRAPH FORM

(Type all entries - attach to or enclose with photograph)

STATE Florida	
COUNTY St. Johns	
FOR NPS USE ONLY	
ENTRY NUMBER 70-109-0-10	DATE 7/17/70



SEE INSTRUCTIONS

1. NAME

COMMON: St. Augustine
AND/OR HISTORIC: Historic St. Augustine

2. LOCATION

STREET AND NUMBER:

CITY OR TOWN:
St. Augustine

STATE: Florida CODE 32084 COUNTY: CODE

3. PHOTO REFERENCE

PHOTO CREDIT: St. Augustine Historical Restoration & Preservation Commis
DATE OF PHOTO: January 1970 sion
NEGATIVE FILED AT:
46 St. George St., St. Augustine, Fla. (#757C)

4. IDENTIFICATION

DESCRIBE VIEW, DIRECTION, ETC.
From roof of Exchange Bank Building. Looking NE.
Drysdale House right center foreground.



UNITED STATES DEPARTMENT OF THE INTERIOR
NATIONAL PARK SERVICE

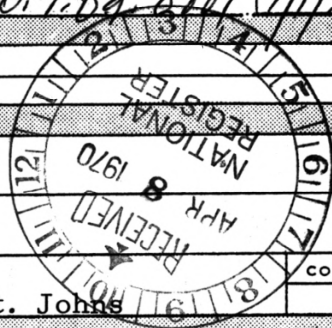
NATIONAL REGISTER OF HISTORIC PLACES
PROPERTY PHOTOGRAPH FORM

(Type all entries - attach to or enclose with photograph)

STATE Florida	
COUNTY St. Johns	
FOR NPS USE ONLY	
ENTRY NUMBER	DATE
70-7-09-SP1	7/1/70

SEE INSTRUCTIONS

1. NAME			
COMMON: St. Augustine			
AND/OR HISTORIC: Historic St. Augustine			
2. LOCATION			
STREET AND NUMBER:			
CITY OR TOWN: St. Augustine			
STATE: Florida	CODE 32084	COUNTY: St. Johns	CODE
3. PHOTO REFERENCE			
PHOTO CREDIT: St. Augustine Historical Restoration & Preservation Commission			
DATE OF PHOTO: January 1970			
NEGATIVE FILED AT: 46 St. George Street, St. Augustine, Fla. (#761C)			
4. IDENTIFICATION			
DESCRIBE VIEW, DIRECTION, ETC. From roof of Exchange Bank Building, looking northeast.			





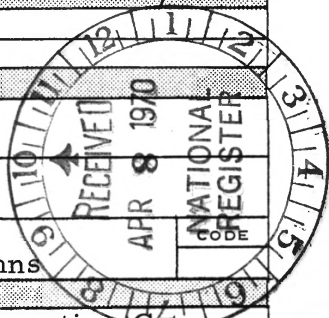
SEE INSTRUCTIONS

NATIONAL REGISTER OF HISTORIC PLACES
PROPERTY PHOTOGRAPH FORM

(Type all entries - attach to or enclose with photograph)

COUNTY St. Johns	
FOR NPS USE ONLY	
ENTRY NUMBER 70-709-0001	DATE 7/1/70

1. NAME		
COMMON: St. Augustine		
AND/OR HISTORIC: Historic St. Augustine		
2. LOCATION		
STREET AND NUMBER:		
CITY OR TOWN: St. Augustine		
STATE: Florida	CODE 32084	COUNTY: St. Johns
3. PHOTO REFERENCE		
PHOTO CREDIT: St. Augustine Historical Restoration & Preservation Com-		
DATE OF PHOTO: January 1970		mission
NEGATIVE FILED AT: 46 St. George Street, St. Augustine, Fla. (#762C)		
4. IDENTIFICATION		
DESCRIBE VIEW, DIRECTION, ETC. From east tower of Flagler College (Ponce de Leon Hotel), looking south. Lightner Building (Alcazar Hotel), center fore- ground.		





SEE INSTRUCTIONS

NATIONAL REGISTER OF HISTORIC PLACES

PROPERTY PHOTOGRAPH FORM

(Type all entries - attach to or enclose with photograph)

COUNTY

St. Johns


FOR NPS USE ONLY

ENTRY NUMBER

DATE

70-7009-0001 1/1/70

1. NAME		
COMMON:	St. Augustine	
AND/OR HISTORIC:	Historic St. Augustine	
2. LOCATION		
STREET AND NUMBER:		
CITY OR TOWN:		
St. Augustine		
STATE:	CODE	COUNTY:
Florida	32084	St. Johns
3. PHOTO REFERENCE		
PHOTO CREDIT:	St. Augustine Historical Restoration & Preservation Com- mission	
DATE OF PHOTO:	January 1970	
NEGATIVE FILED AT:		
46 St. George Street, St. Augustine, Fla. (#760C)		
4. IDENTIFICATION		
DESCRIBE VIEW, DIRECTION, ETC.		
From roof of Exchange Bank Building, looking west. Flagler College (Ponce de Leon Hotel) center background.		





UNITED STATES DEPARTMENT OF THE INTERIOR
NATIONAL PARK SERVICE

NATIONAL REGISTER OF HISTORIC PLACES
PROPERTY PHOTOGRAPH FORM

(Type all entries - attach to or enclose with photograph)


STATE
Florida

COUNTY
St. Johns

FOR NPS USE ONLY

ENTRY NUMBER

DATE



1. NAME

COMMON: St. Augustine
AND/OR HISTORIC: Historic St. Augustine

2. LOCATION

STREET AND NUMBER:
CITY OR TOWN: St. Augustine
STATE: Florida CODE 32084 COUNTY: St. Johns CODE

3. PHOTO REFERENCE


PHOTO CREDIT: St. Augustine Historical Restoration & Preservation Commission
DATE OF PHOTO: January 1970
NEGATIVE FILED AT:
46 St. George Street, St. Augustine, Fla. (#759C)

4. IDENTIFICATION

DESCRIBE VIEW, DIRECTION, ETC.

From roof of Exchange Bank Building, looking NW.
Peck House, center foreground.

SEE INSTRUCTIONS



UNITED STATES DEPARTMENT OF THE INTERIOR
NATIONAL PARK SERVICE

NATIONAL REGISTER OF HISTORIC PLACES
PROPERTY PHOTOGRAPH FORM

(Type all entries - attach to or enclose with photograph)

STATE Florida	
COUNTY St. Johns	
FOR NPS USE ONLY	
ENTRY NUMBER 70-7-09-0001	DATE 7/1/70


SEE INSTRUCTIONS

1. NAME

COMMON: St. Augustine
AND/OR HISTORIC: Historic St. Augustine

2. LOCATION

STREET AND NUMBER:
CITY OR TOWN: St. Augustine
STATE: Florida CODE: 32084 COUNTY: St. Johns CODE:



3. PHOTO REFERENCE

PHOTO CREDIT: St. Augustine Historical Restoration & Preservation Commission
DATE OF PHOTO: January 1970
NEGATIVE FILED AT: 46 St. George Street, St. Augustine, Fla. (#765C)

4. IDENTIFICATION

DESCRIBE VIEW, DIRECTION, ETC.
From east tower of Flagler College (Ponce de Leon Hotel), looking E. Exchange Bank left center background.



UNITED STATES DEPARTMENT OF THE INTERIOR
NATIONAL PARK SERVICE

NATIONAL REGISTER OF HISTORIC PLACES
PROPERTY PHOTOGRAPH FORM

(Type all entries - attach to or enclose with photograph)

STATE
Florida

COUNTY

St. Johns

FOR NPS USE ONLY

ENTRY NUMBER

DATE

70-709-0001

7/1/70

1. NAME

COMMON: St. Augustine

AND/OR HISTORIC: Historic St. Augustine

2. LOCATION

STREET AND NUMBER:

CITY OR TOWN:

St. Augustine

STATE:

Florida

CODE

COUNTY:

32084

St. Johns

CODE

3. PHOTO REFERENCE

PHOTO CREDIT: St. Augustine Historical Restoration & Preservation Commission

DATE OF PHOTO: January 1970

mission


NEGATIVE FILED AT:

46 St. George Street, St. Augustine, Fla. (#764C)

4. IDENTIFICATION

DESCRIBE VIEW, DIRECTION, ETC.

From east tower of Flagler College (Ponce de Leon Hotel),
looking ESE; rear of Government House left center.



SEE INSTRUCTIONS



UNITED STATES DEPARTMENT OF THE INTERIOR
NATIONAL PARK SERVICE

NATIONAL REGISTER OF HISTORIC PLACES
PROPERTY PHOTOGRAPH FORM

(Type all entries - attach to or enclose with photograph)

STATE Florida	
COUNTY St. Johns	
FOR NPS USE ONLY	
ENTRY NUMBER 70-709-000/	DATE 7/1/70

1. NAME

COMMON: St. Augustine
AND/OR HISTORIC: Historic St. Augustine

2. LOCATION

STREET AND NUMBER:

CITY OR TOWN:

St. Augustine

STATE:

Florida

CODE

32084

COUNTY:

St. Johns

CODE

3. PHOTO REFERENCE

PHOTO CREDIT: St. Augustine Historical Restoration & Preservation Commission
DATE OF PHOTO: January, 1970


NEGATIVE FILED AT:

46 St. George Street, St. Augustine, Fla. (#763C)

4. IDENTIFICATION

DESCRIBE VIEW, DIRECTION, ETC.

From east tower of Flagler College (Ponce de Leon Hotel) looking SE; County Court House (Casa Monica Hotel) center foreground.



SEE INSTRUCTIONS



UNITED STATES DEPARTMENT OF THE INTERIOR
NATIONAL PARK SERVICE

NATIONAL REGISTER OF HISTORIC PLACES
PROPERTY PHOTOGRAPH FORM

(Type all entries - attach to or enclose with photograph)

STATE Florida	
COUNTY St. Johns	
FOR NPS USE ONLY	
ENTRY NUMBER 70-9-09-0001	DATE 2/11/70

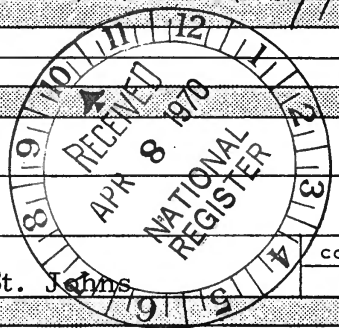
SEE INSTRUCTIONS

1. NAME

COMMON: St. Augustine
AND/OR HISTORIC: Historic St. Augustine

2. LOCATION

STREET AND NUMBER:
CITY OR TOWN: St. Augustine
STATE: Florida CODE: 32084 COUNTY: St. Johns CODE:



3. PHOTO REFERENCE

PHOTO CREDIT: St. Augustine Historical Restoration & Preservation Com-
DATE OF PHOTO: January 1970 mission
NEGATIVE FILED AT:
46 St. George Street, St. Augustine, Florida (#766C)

4. IDENTIFICATION

DESCRIBE VIEW, DIRECTION, ETC.
From east tower of Flagler College (Ponce de Leon Hotel), looking ENE. Davis Shores and inlet in background.



UNITED STATES DEPARTMENT OF THE INTERIOR
NATIONAL PARK SERVICE

NATIONAL REGISTER OF HISTORIC PLACES
PROPERTY PHOTOGRAPH FORM

(Type all entries - attach to or enclose with photograph)

Florida

COUNTY

St. Johns

FOR NPS USE ONLY

ENTRY NUMBER

DATE

70-7.09-970 7/1/70

1. NAME

COMMON: St. Augustine

AND/OR HISTORIC: Historic St. Augustine

2. LOCATION

STREET AND NUMBER:

CITY OR TOWN:

St. Augustine

STATE:

Florida

CODE

32084

COUNTY:

St. Johns

CODE

3. PHOTO REFERENCE

PHOTO CREDIT: St. Augustine Historical Restoration & Preservation Com-

DATE OF PHOTO: January 1970 mission

NEGATIVE FILED AT:


46 St. George Street, St. Augustine, Fla. (#767C)


4. IDENTIFICATION

DESCRIBE VIEW, DIRECTION, ETC.

From east tower of Flagler College (Ponce de Leon Hotel),
looking NE. Telephone building right center foreground.

SEE INSTRUCTIONS





UNITED STATES DEPARTMENT OF THE INTERIOR
NATIONAL PARK SERVICE

NATIONAL REGISTER OF HISTORIC PLACES
PROPERTY PHOTOGRAPH FORM

(Type all entries - attach to or enclose with photograph)

STATE Florida	
COUNTY St. Johns	
FOR NPS USE ONLY	
ENTRY NUMBER 70-709-0001	DATE 7/1/70

SEE INSTRUCTIONS

1. NAME

COMMON: St. Augustine
AND/OR HISTORIC: Historic St. Augustine

2. LOCATION

STREET AND NUMBER:

CITY OR TOWN:

St. Augustine

STATE:

Florida

CODE

32084

COUNTY

St. Johns

CODE

3. PHOTO REFERENCE

PHOTO CREDIT: St. Augustine Historical Restoration & Preservation Commission
DATE OF PHOTO: January 21, 1970


NEGATIVE FILED AT:

46 St. George Street, St. Augustine, Fla.

4. IDENTIFICATION

DESCRIBE VIEW, DIRECTION, ETC.

From City Building roof, looking N.
St. George Street, center; Ortega House, left center;
McHenry house, right center.





STATE: Florida
 COUNTY: St. Johns
 FOR NPS USE ONLY
 ENTRY NUMBER: 70-7-09-0101
 DATE: 2/1/70

NATIONAL REGISTER OF HISTORIC PLACES
 PROPERTY PHOTOGRAPH FORM

(Type all entries - attach to or enclose with photograph)

SEE INSTRUCTIONS

1. NAME

COMMON: St. Augustine
 AND/OR HISTORIC: Historic St. Augustine

2. LOCATION

STREET AND NUMBER:


CITY OR TOWN:
 St. Augustine

STATE:
 Florida

CODE
 32084

COUNTY:
 St. Johns

CODE



3. PHOTO REFERENCE

PHOTO CREDIT: St. Augustine Historical Restoration & Preservation Commission
 DATE OF PHOTO: January 21, 1970

NEGATIVE FILED AT:
 46 St. George Street, St. Augustine, Fla. (770C)

4. IDENTIFICATION

DESCRIBE VIEW, DIRECTION, ETC.

From City Building roof.
 Looking SE
 Sanchez House, center




UNITED STATES DEPARTMENT OF THE INTERIOR
NATIONAL PARK SERVICE

NATIONAL REGISTER OF HISTORIC PLACES
PROPERTY PHOTOGRAPH FORM

(Type all entries - attach to or enclose with photograph)

STATE	
Florida	
COUNTY	
St. Johns	
FOR NPS USE ONLY	
ENTRY NUMBER	DATE
70-7-09-0021	7/1/70



SEE INSTRUCTIONS

1. NAME

COMMON: St. Augustine
AND/OR HISTORIC: Historic St. Augustine

2. LOCATION

STREET AND NUMBER:
CITY OR TOWN: St. Augustine
STATE: Florida CODE: 32084 COUNTY: St. Johns CODE:

3. PHOTO REFERENCE

PHOTO CREDIT: St. Augustine Historical Restoration & Preservation Commission
DATE OF PHOTO: January 21, 1970
NEGATIVE FILED AT: 46 St. George Street, St. Augustine, Fla. (#769C)

4. IDENTIFICATION

DESCRIBE VIEW, DIRECTION, ETC.
From City Building roof, looking NE
Ortega House, left foreground.



NPS Number 70-7-09-0001

Title: St. Augustine

Loc. St. Johns County, Florida

Security Federal Buildings

Project Center

(15)



UNITED STATES DEPARTMENT OF THE INTERIOR
NATIONAL PARK SERVICE


NATIONAL REGISTER OF HISTORIC PLACES
PROPERTY PHOTOGRAPH FORM

(Type all entries - attach to or enclose with photograph)

STATE Florida	
COUNTY St. Johns	
FOR NPS USE ONLY	
ENTRY NUMBER 70-709-0001	DATE 7/1/70

SEE INSTRUCTIONS

1. NAME			
COMMON: St. Augustine			
AND/OR HISTORIC: Historic St. Augustine			
2. LOCATION			
STREET AND NUMBER:			
CITY OR TOWN: St. Augustine			
STATE: Florida	CODE 32084	COUNTY:	CODE
3. PHOTO REFERENCE			
PHOTO CREDIT: St. Augustine Historical Restoration & Preservation Commission			
DATE OF PHOTO: January 1970			
NEGATIVE FILED AT: 46 St. George Street, St. Augustine, Florida (#756C)			
4. IDENTIFICATION			
DESCRIBE VIEW, DIRECTION, ETC. From roof of Exchange Bank Building, looking SSE. Traver's House, Spanish Hospital, Watson House, center foreground.			





UNITED STATES DEPARTMENT OF THE INTERIOR
NATIONAL PARK SERVICE

NATIONAL REGISTER OF HISTORIC PLACES
PROPERTY PHOTOGRAPH FORM

(Type all entries - attach to or enclose with photograph)

STATE Florida	
COUNTY St. Johns	
FOR NPS USE ONLY	
ENTRY NUMBER 70-709-0001	DATE 7/1/70

1. NAME

COMMON: St. Augustine
AND/OR HISTORIC: Historic St. Augustine

2. LOCATION

STREET AND NUMBER:

CITY OR TOWN:
St. Augustine

STATE:
Florida

CODE COUNTY:
32084 St. Johns

CODE

3. PHOTO REFERENCE

PHOTO CREDIT: St. Augustine Historical Restoration & Preservation Com-
DATE OF PHOTO: January, 1970 mission


NEGATIVE FILED AT:
46 St. George St., St. Augustine, Fla. (#755C)


4. IDENTIFICATION

DESCRIBE VIEW, DIRECTION, ETC.

From roof of Exchange Bank Building, looking SSW, Trinity Church right foreground.

SEE INSTRUCTIONS





UNITED STATES DEPARTMENT OF THE INTERIOR
NATIONAL PARK SERVICE

NATIONAL REGISTER OF HISTORIC PLACES
PROPERTY PHOTOGRAPH FORM

(Type all entries - attach to or enclose with photograph)

STATE Florida	
COUNTY St. Johns	
FOR NPS USE ONLY	
ENTRY NUMBER 70-709-1021	DATE 7/1/70

1. NAME

COMMON: St. Augustine
AND/OR HISTORIC: Historic St. Augustine

2. LOCATION

STREET AND NUMBER:

CITY OR TOWN:
St. Augustine

STATE:

Florida

CODE

32084

COUNTY:

St. Johns

CODE

3. PHOTO REFERENCE

PHOTO CREDIT: St. Augustine Historical Restoration & Preservation Commission

DATE OF PHOTO: January 1970

NEGATIVE FILED AT:


46 St. George Street, St. Augustine, Florida (#754C)

4. IDENTIFICATION

DESCRIBE VIEW, DIRECTION, ETC.

From roof of Exchange Bank Building, looking SW; County Courthouse in background, Government House right foreground.

SEE INSTRUCTIONS





UNITED STATES DEPARTMENT OF THE INTERIOR
NATIONAL PARK SERVICE


NATIONAL REGISTER OF HISTORIC PLACES
PROPERTY PHOTOGRAPH FORM

(Type all entries - attach to or enclose with photograph)

STATE Florida	
COUNTY St. Johns	
FOR NPS USE ONLY	
ENTRY NUMBER 70-7-09-0001	DATE 7/1/70

SEE INSTRUCTIONS

1. NAME			
COMMON: St. Augustine			
AND/OR HISTORIC: Historic St. Augustine			
2. LOCATION			
STREET AND NUMBER:			
CITY OR TOWN: St. Augustine			
STATE: Florida	CODE 32084	COUNTY: St. Johns	CODE
3. PHOTO REFERENCE			
PHOTO CREDIT: St. Augustine Historical Restoration & Preservation Commission			
DATE OF PHOTO: January 1970			
NEGATIVE FILED AT: 46 St. George Street, St. Augustine, Fla. (#139A)			
4. IDENTIFICATION			
DESCRIBE VIEW, DIRECTION, ETC. Aerial view, looking west. Covers north half of historic district.			





UNITED STATES DEPARTMENT OF THE INTERIOR
NATIONAL PARK SERVICE

NATIONAL REGISTER OF HISTORIC PLACES

PROPERTY PHOTOGRAPH FORM

(Type all entries - attach to or enclose with photograph)

STATE Florida	
COUNTY St. Johns	
FOR NPS USE ONLY	
ENTRY NUMBER 70-7-09-0001	DATE 7/1/70

SEE INSTRUCTIONS

1. NAME


COMMON: St. Augustine
AND/OR HISTORIC: Historic St. Augustine

2. LOCATION

STREET AND NUMBER:

CITY OR TOWN:
St. Augustine

STATE: Florida	CODE 32084	COUNTY: St. Johns	CODE
-------------------	---------------	----------------------	------



3. PHOTO REFERENCE

PHOTO CREDIT: St. Augustine Historical Restoration & Preservation Commission
DATE OF PHOTO: January 1970
NEGATIVE FILED AT:
46 St. George Street, St. Augustine, Fla. (139A)

4. IDENTIFICATION

DESCRIBE VIEW, DIRECTION, ETC.

Aerial view, looking west, covers south half of historic district.



Le Collège
The "Old College"
18th Street Yorkville
A collection of historical documents
18th Street Yorkville - 1810

TRADING
Chest
GIFTS
AND
MORE

Museum
of
Yorkville's
Bigs

ONE OF
THE
BIGS
IN
THE
TOWN

FL-12

St. Augustine Historic District
(Don Juan Parades Hill)

RS

St. Augustine, St. Johns County, Florida

4-15-70 doe

52985

FLA

SS-SAVE

34-1

FL



UNITED STATES DEPARTMENT OF THE INTERIOR
NATIONAL PARK SERVICE

**NATIONAL REGISTER OF HISTORIC PLACES
PROPERTY PHOTOGRAPH FORM**

FOR NPS USE ONLY

RECEIVED MAR 17 1976

DATE ENTERED

SEE INSTRUCTIONS IN *HOW TO COMPLETE NATIONAL REGISTER FORMS*
TYPE ALL ENTRIES ENCLOSE WITH PHOTOGRAPH

1 NAME

HISTORIC

Dummett House

AND/OR COMMON

Dummett-Hardee House, St. Francis Inn

2 LOCATION

CITY, TOWN

St. Augustine

___VICINITY OF

COUNTY

St. Johns

STATE

Florida

3 PHOTO REFERENCE

PHOTO CREDIT

Edward S. Willey

DATE OF PHOTO

1974

NEGATIVE FILED AT


Div. of Archives, Dept. of State,
The Capitol, Tallahassee, Florida

4 IDENTIFICATION

DESCRIBE VIEW, DIRECTION, ETC. IF DISTRICT. GIVE BUILDING NAME & STREET
north elevation

PHOTO NO.

1



UNITED STATES DEPARTMENT OF THE INTERIOR
NATIONAL PARK SERVICE

**NATIONAL REGISTER OF HISTORIC PLACES
PROPERTY PHOTOGRAPH FORM**

FOR NPS USE ONLY

RECEIVED MAR 17 1976

DATE ENTERED

SEE INSTRUCTIONS IN *HOW TO COMPLETE NATIONAL REGISTER FORMS*
TYPE ALL ENTRIES ENCLOSE WITH PHOTOGRAPH

1 NAME

HISTORIC

Dummett House

AND/OR COMMON

Dummett-Hardee House; St. Francis Inn

2 LOCATION

CITY, TOWN

St. Augustine

— VICINITY OF

COUNTY

St. Johns

STATE

Florida

3 PHOTO REFERENCE

PHOTO CREDIT Edward S. Willey

DATE OF PHOTO 1974

NEGATIVE FILED AT Div. of Archives, Dept. of State,
The Capitol, Tallahassee, Florida

4 IDENTIFICATION

DESCRIBE VIEW, DIRECTION, ETC. IF DISTRICT, GIVE BUILDING NAME & STREET
south elevation

PHOTO NO.

2



1. ORANGE ST.
2. ORANGE ST., ST. AUGUSTINE
(ST. JOHNS COUNTY), FL
3. PAUL L. WEAVER
4. 1985
5. HISTORIC PROPERTY ASSOC.
6. FACING EAST
NORTH BOUNDARY
7. PHOTO NO. 1 OF 29



1. CUBO DEFENSE LINE
2. ST. AUGUSTINE
(ST. JOHNS COUNTY), FL
3. PAUL L. WEAVER
4. 1985
5. HISTORIC PROPERTY ASSOC.
6. FACING EAST
NORTH BOUNDARY
7. PHOTO NO. 2 OF 29



1. MATANZAS BAY
2. ST. AUGUSTINE
(ST. JOHNS COUNTY), FL
3. PAUL L. WEAVER
4. 1985
5. HISTORIC PROPERTY ASSOC.
6. FACING WEST
EAST BOUNDARY
7. PHOTO NO. 3 OF 29



1. AVENIDA MENENDEZ
2. AVENIDA MENDENEZ, ST. AUGUSTINE
(ST. JOHNS COUNTY), FL
3. PAUL L. WEAVER
4. 1985
5. HISTORIC PROPERTY ASSOC.
6. FACING WEST
EAST BOUNDARY
7. PHOTO NO. 4 OF 29




c1:LABELS

1. CORDOVA STREET
2. CORDOVA ST. ST. AUGUSTINE
(ST. JOHNS COUNTY), FL
3. PAUL L. WEAVER
4. 1985
5. HISTORIC PROPERTY ASSOC.
6. FACING NORTH; CORDOVA ST.
WEST BOUNDARY
7. PHOTO NO. 5 OF 29



St. Francis Inn
GUEST PARKING

1. CORDOVA ST.
2. CORDOVA ST. ST. AUGUSTINE
(ST. JOHNS COUNTY), FL
3. PAUL L. WEAVER
4. 1985
5. HISTORIC PROPERTY ASSOC.
6. FACING NORTH;
WEST BOUNDARY
7. PHOTO NO. 6 OF 29



1. AVILES STREET
2. AVILES STREET, ST. AUGUSTINE
(ST. JOHNS COUNTY), FL
3. PAUL L. WEAVER
4. 1985
5. HISTORIC PROPERTY ASSOC.
6. FACING NORTH; STREETSCAPE
VIEW SHOWING FATIO HOUSE
7. PHOTO NO. 7 OF 29



1. ST. FRANCIS ST.
2. ST. FRANCIS ST., ST. AUGUSTINE
(ST. JOHNS COUNTY), FL
3. PAUL L. WEAVER
4. 1985
5. HISTORIC PROPERTY ASSOCIATES
6. FACING WEST; STREETSCAPE
VIEW SHOWING OLDEST HOUSE
7. PHOTO NO. 8 OF 29



1. KING ST.
2. KING ST., ST. AUGUSTINE
(ST. JOHNS COUNTY), FL
3. PAUL L. WEAVER
4. 1985
5. HISTORIC PROPERTY ASSOC.
6. FACING WEST; STREETScape
SHOWING 1 KING STREET,
EPISCOPAL CHURCH
7. PHOTO NO. 9 OF 29



MARKET PLACE
The Market Place is a public square located in the heart of the city. It is a popular gathering place for people and is surrounded by many shops and restaurants. The square is also home to several public art pieces and is a beautiful place to spend a day.

1. PUBLIC MARKET PLACE
2. PLAZA, ST. AUGUSTINE
(ST. JOHNS COUNTY), FL
3. PAUL L. WEAVER
4. 1985
5. HISTORIC PROPERTY ASSOC.
6. FACING WEST; VIEW OF
CENTRAL PLAZA
7. PHOTO NO. 10 OF 29



ATLANTIC
BANK

BOOKSMITH

Ancient City Travel

CASA ITALIA
GIFTS

THE WORLD OF
BOOKS

LOADING ZONE
FRANCHISED
SIGHTSEEING
VEHICLES ONLY

PEDESTRIAN
CROSSING

PEDESTRIAN
CROSSING

ONE
WAY

BOUNCE

FRANK

1. CATHEDRAL PL
2. CATHEDRAL PL., ST. AUGUSTINE
(ST. JOHNS COUNTY), FL
3. PAUL L. WEAVER
4. 1985
5. HISTORIC PROPERTY ASSOC.
6. STREETScape VIEW FACING
WEST SHOWING ATLANTIC BANK
BUILDING
7. PHOTO NO. 11 OF 29



San Agustín
Antigua
ENTRANCE

1. ST. GEORGE ST.
2. ST. GEORGE ST., ST. AUGUSTINE
(ST. JOHNS COUNTY), FL
3. PAUL L. WEAVER
4. 1985
5. HISTORIC PROPERTY ASSOC.
6. FACING SOUTH
RESTORED AREA
7. PHOTO NO. 12 OF 29



1. 123 MARINE ST. FL
2. 123 MARINE ST., ST. AUGUSTINE
(ST. JOHNS COUNTY), FL
3. PAUL L. WEAVER ASSOC.
4. 1985
5. HISTORIC PROPERTY ASSOC.
6. FACING EAST;
NON-CONTRIBUTING BLDG.
7. PHOTO NO. 13 OF 29

**MARION
MOTOR LODGE**
POOL - ALL COLOR TV. + SUNDECK
ROOM PHONES *Air Conditioning*



ONE WAY
←
FLAGLER HOSPITAL
↑

CAJON ST
AVENIDA MENENDEZ

CANCY
NO PARKING
ANY TIME



1. MARION MOTOR LODGE
2. 120 AVENIDA MENENDEZ, ST. AUGU
(ST. JOHNS COUNTY), FL
3. PAUL L. WEAVER
4. 1985
5. HISTORIC PROPERTY ASSOC.
6. FACING WEST;
NON-CONTRIBUTING BLDG.
7. PHOTO NO. 14 OF 29



1. 275 ST. GEORGE ST.
2. 275 ST. GEORGE ST. AUGUSTINE
(ST. JOHNS COUNTY), FL
3. PAUL L. WEAVER
4. 1985
5. HISTORIC PROPERTY ASSOC.
6. FACING EAST;
NON-CONTRIBUTING
7. PHOTO NO. 15 OF 29



1. CASTILLO DE SAN MARCOS
2. AVENIDA MENENDEZ, ST. AUGUSTINE
(ST. JOHNS COUNTY), FL
3. PAUL L. WEAVER
4. 1985
5. HISTORIC PROPERTY ASSOC.
6. FACING EAST
7. PHOTO NO. 16 OF 29



1. CITY GATES
2. ORANGE ST., ST. AUGUSTINE
(ST. JOHNS COUNTY), FL
3. PAUL L. WEAVER
4. 1985
5. HISTORIC PROPERTY ASSOC.
6. FACING WEST
7. PHOTO NO. 17 OF 29



- y. SOLANA HOUSE
2. 21 AVILES ST., ST. AUGUSTINE
(ST. JOHNS COUNTY), FL
3. PAUL L. WEAVER
4. 1985
5. HISTORIC PROPERTY ASSOC.
6. FACING EAST
7. PHOTO NO. 18 OF 29



PERCY MURPHY HOUSE
1840-1845
Built by Percy Murphy, a prominent merchant and planter of the antebellum South. The house is a fine example of Greek Revival architecture, featuring a prominent balcony and a gabled roof. It was the residence of Percy Murphy and his family until the late 19th century. The house is now a National Historic Landmark and is open to the public for tours.

1. PRINCE MURAT HOUSE
2. 250 ST. GEORGE ST., ST. AUGUSTINE
(ST. JOHNS COUNTY), FL
3. PAUL L. WEAVER
4. 1985
5. HISTORIC PROPERTY ASSOC.
6. FACING WEST
7. PHOTO NO. 19 OF 29



1. ST. FRANCIS BARRACKS.
2. 82 MARINE ST., ST. AUGUSTINE
(ST. JOHNS COUNTY), FL
3. PAUL L. WEAVER
4. 1985
5. HISTORIC PROPERTY ASSOC.
6. FACING WEST
7. PHOTO NO. 20 OF 29



1. CATHEDRAL
2. 36 CATHEDRAL PLACE, ST. AUGUST
(ST. JOHNS COUNTY), FL
3. PAUL L. WEAVER
4. 1985
5. HISTORIC PROPERTY ASSOC.
6. FACING WEST
7. PHOTO NO. 21 OF 29



1. CONSTITUTION OBELISK
2. CENTRAL PLAZA, ST. AUGUSTINE
(ST. JOHNS COUNTY), FL
3. PAUL L. WEAVER
4. 1985
5. HISTORIC PROPERTY ASSOC.
6. FACING EAST
7. PHOTO NO. 22 OF 29



1. CORDOVA HOTEL
2. 95 CORDOVA ST., ST. AUGUSTINE
(ST. JOHNS COUNTY), FL
3. PAUL L. WEAVER
4. 1985
5. HISTORIC PROPERTY ASSOC.
6. FACING EAST
7. PHOTO NO. 23 OF 29



1. STANBURY COTTAGE
2. 232 ST. GEORGE ST. AUGUSTINE
(ST. JOHNS COUNTY), FL
3. PAUL L. WEAVER
4. 1985
5. HISTORIC PROPERTY ASSOC.
6. FACING WEST
7. PHOTO NO. 24 OF 29



1. BRONSON COTTAGE
2. 252 ST. GEORGE ST. AUGUSTINE
(ST. JOHNS COUNTY), FL
3. PAUL L. WEAVER
4. 1985
5. HISTORIC PROPERTY ASSOC.
6. FACING WEST
7. PHOTO NO. 25 OF 29



1. PALM ROW
2. PALM ROW, ST. AUGUSTINE
(ST. JOHNS COUNTY), FL
3. PAUL L. WEAVER
4. 1985
5. HISTORIC PROPERTY ASSOC.
6. FACING EAST
7. PHOTO NO. 26 OF 29



174

1. ORIEL HOUSE
2. 176 AVENIDA MENENDEZ, ST. AUGUSTINE
(ST. JOHNS COUNTY), FL
3. PAUL L. WEAVER
4. 1985
5. HISTORIC PROPERTY ASSOC.
6. FACING WEST
7. PHOTO NO. 27 OF 29



The Atlantic Bank

1. ATLANTIC BANK BLDG.
2. 24-28 CATHEDRAL PL, ST. AUGUSTI
(ST. JOHNS COUNTY), FL
3. PAUL L. WEAVER
4. 1985
5. HISTORIC PROPERTY ASSOC.
6. FACING NORTH; VIEW OF
MAIN FACADE
7. PHOTO NO. 28 OF 29



1. ARCHAEOLOGICAL SITE
2. 1 KING ST., ST. AUGUSTINE
(ST. JOHNS COUNTY), FL
3. PAUL L. WEAVER
4. 1985
5. HISTORIC PROPERTY ASSOC.
6. COLONIAL HOUSE FOUNDATION
7. PHOTO NO. 29 OF 29