



UNITED STATES DEPARTMENT OF THE INTERIOR
NATIONAL PARK SERVICE

NATIONAL REGISTER OF HISTORIC PLACES
PROPERTY PHOTOGRAPH FORM

(Type all entries - attach to or enclose with photograph)

STATE	
Delaware	
COUNTY	
New Castle	
FOR NPS USE ONLY	
ENTRY NUMBER	DATE
FEB 1	1972

1. NAME

COMMON: Rockland
AND/OR HISTORIC: Kirk's Ford, Youngstown

2. LOCATION

STREET AND NUMBER:
Intersection of Rockland Road, Mt. Lebanon Rd., and roads 232 and 235

CITY OR TOWN:
Rockland

STATE:	CODE	COUNTY:	CODE
Delaware	10	New Castle	003


3. PHOTO REFERENCE

PHOTO CREDIT: George Eisenman
DATE OF PHOTO: April 1971
NEGATIVE FILED AT:
Natural and Historic Resource Associates

4. IDENTIFICATION

DESCRIBE VIEW, DIRECTION, ETC.

Worker's Cottage, west elevation.



SEE INSTRUCTIONS



NPS Number FEB 1, 1972

Title: Rockland

Loc. NEW CASTLE, DELAWARE

WORKER'S COTTAGE, NORTH AND

EAST ELEVATIONS

UNITED STATES DEPARTMENT OF THE INTERIOR
NATIONAL PARK SERVICE

**NATIONAL REGISTER OF HISTORIC PLACES
PROPERTY PHOTOGRAPH FORM**

(Type all entries - attach to or enclose with photograph)

STATE	Delaware
COUNTY	New Castle
FOR NPS USE ONLY	
ENTRY NUMBER	DATE
	FEB 1 1972

SEE INSTRUCTIONS

1. NAME

COMMON: Rockland
AND/OR HISTORIC: Kirk's Ford, Youngstown

2. LOCATION

STREET AND NUMBER:
Intersection of Rockland Road, Mt. Lebanon Rd., and roads 232 and 235
CITY OR TOWN:
Rockland
STATE: Delaware CODE: 10 COUNTY: New Castle CODE: 003


3. PHOTO REFERENCE

PHOTO CREDIT: George Eiseman
DATE OF PHOTO: April 1971
NEGATIVE FILED AT:
Natural and Historic Resource Associates

4. IDENTIFICATION

DESCRIBE VIEW, DIRECTION, ETC.

Workers Cottage, north and east elevations



NATURAL AND HISTORIC RESOURCE ASSOCIATES
313 SOUTH SIXTiENTH STREET
PHILADELPHIA, PENNSYLVANIA 19102

8-A



NPS Number Feb. 1, 1972

Title: Rockland

Loc. New Castle, Delaware

Rock Springs, North, East

Elevations

RCE ASSOCIATES
STREET
ANIA 19102

UNITED STATES DEPARTMENT OF THE INTERIOR
NATIONAL PARK SERVICE

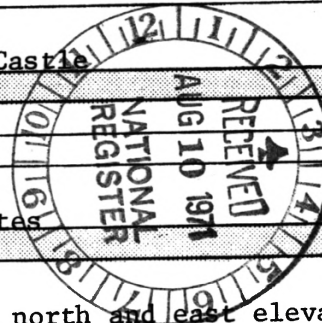
NATIONAL REGISTER OF HISTORIC PLACES
PROPERTY PHOTOGRAPH FORM

(Type all entries - attach to or enclose with photograph)

STATE	
Delaware	
COUNTY	
New Castle	
FOR NPS USE ONLY	
ENTRY NUMBER	DATE
FEB 1 1972	

SEE INSTRUCTIONS

1. NAME			
COMMON: <u>Rockland</u>			
AND/OR HISTORIC: <u>Kirk's Ford, Youngstown</u>			
2. LOCATION			
STREET AND NUMBER:			
<u>Intersection of Rockland Road, Mt. Lebanon Rd., and roads 232 and 235</u>			
CITY OR TOWN:			
<u>Rockland</u>			
STATE:	CODE	COUNTY:	CODE
<u>Delaware</u>	<u>10</u>	<u>New Castle</u>	<u>003</u>
3. PHOTO REFERENCE			
PHOTO CREDIT: <u>George Eisenman</u>			
DATE OF PHOTO: <u>25 April 1971</u>			
NEGATIVE FILED AT:			
<u>Natural and Historic Resource Associates</u>			
4. IDENTIFICATION			
DESCRIBE VIEW, DIRECTION, ETC.			
<u>Rock Spring, Montchanin Rd. (road #235), north and east elevations.</u>			



nyo

Rockland Rock Springs, N. + E. El.



NPS Number Feb. 1, 1972

Title: Rockland

Loc. New Castle, Delaware

The Kirk house South

Elevation

UNITED STATES DEPARTMENT OF THE INTERIOR
NATIONAL PARK SERVICE

NATIONAL REGISTER OF HISTORIC PLACES

PROPERTY PHOTOGRAPH FORM

(Type all entries - attach to or enclose with photograph)

STATE	
Delaware	
COUNTY	
New Castle	
FOR NPS USE ONLY	
ENTRY NUMBER	DATE
FEB 1	1972

SEE INSTRUCTIONS

1. NAME

COMMON: Rockland
AND/OR HISTORIC: Kirk's Ford, Youngstown

2. LOCATION

STREET AND NUMBER:
Intersection of Rockland Road, Mt. Lebanon Rd., and roads 232 and 235
CITY OR TOWN:
Rockland
STATE: Delaware CODE: 10 COUNTY: New Castle CODE: 003


3. PHOTO REFERENCE

PHOTO CREDIT: George Eisenman
DATE OF PHOTO: 25 April 1971
NEGATIVE FILED AT:
Natural and Historic Resource Associates

4. IDENTIFICATION

DESCRIBE VIEW, DIRECTION, ETC.

The Kirk House, south elevation; from driveway showing upper two stories.



DE ASSOCIATES
STREET
PHILADELPHIA, PENNSYLVANIA 19102

27

Rockland Kirk hse. S. El.



UNITED STATES DEPARTMENT OF THE INTERIOR
NATIONAL PARK SERVICE


NATIONAL REGISTER OF HISTORIC PLACES
PROPERTY PHOTOGRAPH FORM

(Type all entries - attach to or enclose with photograph)

STATE Delaware	
COUNTY New Castle	
FOR NPS USE ONLY	
ENTRY NUMBER FEB 1 1972	DATE

SEE INSTRUCTIONS

1. NAME			
COMMON: Rockland			
AND/OR HISTORIC: Kirk's Ford, Youngstown			
2. LOCATION			
STREET AND NUMBER: Intersection of Rockland Road, Mt. Lebanon Road and Roads 232 and 235			
CITY OR TOWN: Rockland			
STATE: Delaware	CODE 10	COUNTY: New Castle	CODE 003
3. PHOTO REFERENCE			
PHOTO CREDIT: George Eisenman			
DATE OF PHOTO: April 1971			
NEGATIVE FILED AT: Natural and Historic Resource Associates			
4. IDENTIFICATION			
DESCRIBE VIEW, DIRECTION, ETC. Old Mill Ruins			



Rockland

old mill ruins



NPS Number Feb. 1, 1972

Title: Rockland

Loc. New Castle, Delaware

William Young House, West

Facade

UNITED STATES DEPARTMENT OF THE INTERIOR
NATIONAL PARK SERVICE

NATIONAL REGISTER OF HISTORIC PLACES
PROPERTY PHOTOGRAPH FORM

(Type all entries - attach to or enclose with photograph)

STATE	
Delaware	
COUNTY	
New Castle	
FOR NPS USE ONLY	
ENTRY NUMBER	DATE
FEB 1	1972

SEE INSTRUCTIONS

1. NAME

COMMON: Rockland

AND/OR HISTORIC: Kirk's Ford, Youngstown

2. LOCATION

STREET AND NUMBER: Where Rockland Road and Mt. Lebanon Road join the
Brandywine and Routes 232 and 235

CITY OR TOWN:

Rockland

STATE:

Delaware

CODE

10

COUNTY:

New Castle

CODE

003

3. PHOTO REFERENCE

PHOTO CREDIT: Mrs. Sophie Consagra

DATE OF PHOTO: June 28, 1971

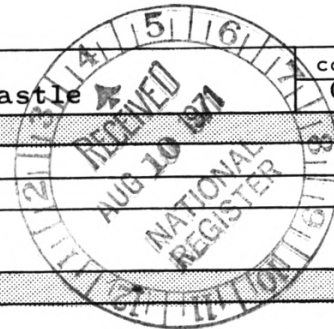
NEGATIVE FILED AT:

Historic Registrar's Office

4. IDENTIFICATION

DESCRIBE VIEW, DIRECTION, ETC.

William Young House, Rockland, west facade.





UNITED STATES DEPARTMENT OF THE INTERIOR
NATIONAL PARK SERVICE

NATIONAL REGISTER OF HISTORIC PLACES
PROPERTY PHOTOGRAPH FORM

(Type all entries - attach to or enclose with photograph)

STATE	
Delaware	
COUNTY	
New Castle	
FOR NPS USE ONLY	
ENTRY NUMBER	DATE
	FEB 1 1972

SEE INSTRUCTIONS

1. NAME

COMMON: Rockland

AND/OR HISTORIC: Kirk's Ford, Youngstown

2. LOCATION

STREET AND NUMBER:

Intersection of Rockland Road, Mt. Lebanon Road and Roads 232 and 235

CITY OR TOWN:

Rockland

STATE:

Delaware

CODE

10

COUNTY:

New Castle

CODE

003

3. PHOTO REFERENCE

PHOTO CREDIT: George Eisenman

DATE OF PHOTO: April 1971


NEGATIVE FILED AT:

Natural and Historic Resource Associates

4. IDENTIFICATION

DESCRIBE VIEW, DIRECTION, ETC.

Workers Cottage, Northeast and Northwest Elevations



Rockland Worker's Cottage NE + NW el.



NPS Number FEB. 1, 1972

Title: Rockland

Loc. NEW CASTLE, DELAWARE

Rockland, East Elevation

UNITED STATES DEPARTMENT OF THE INTERIOR
NATIONAL PARK SERVICE


NATIONAL REGISTER OF HISTORIC PLACES
PROPERTY PHOTOGRAPH FORM

(Type all entries - attach to or enclose with photograph)

STATE	
Delaware	
COUNTY	
New Castle	
FOR NPS USE ONLY	
ENTRY NUMBER	DATE
FEB 1	1972

SEE INSTRUCTIONS

1. NAME			
COMMON: Rockland			
AND/OR HISTORIC: Kirk's Ford, Youngstown			
2. LOCATION			
STREET AND NUMBER:			
Intersection of Rockland Road, Mt. Lebanon Road and Roads 232 and 235			
CITY OR TOWN:			
Rockland			
STATE:	CODE	COUNTY:	CODE
Delaware	10	New Castle	003
3. PHOTO REFERENCE			
PHOTO CREDIT: George Eisenman			
DATE OF PHOTO: April 1971			
NEGATIVE FILED AT:			
Natural and Historic Resource Associates			
4. IDENTIFICATION			
DESCRIBE VIEW, DIRECTION, ETC.			
Rockland, East Elevation			



Rockland, East El.



NPS Number Feb. 1, 1972

Title: Rockland

Loc: New Castle, Delaware

19th century Mills - west

UNITED STATES DEPARTMENT OF THE INTERIOR
NATIONAL PARK SERVICE


**NATIONAL REGISTER OF HISTORIC PLACES
PROPERTY PHOTOGRAPH FORM**

(Type all entries - attach to or enclose with photograph)

STATE	
Delaware	
COUNTY	
New Castle	
FOR NPS USE ONLY	
ENTRY NUMBER	DATE
FEB 1 1972	

SEE INSTRUCTIONS

1. NAME			
COMMON: Rockland			
AND/OR HISTORIC: Kirk's Ford, Youngstown			
2. LOCATION			
STREET AND NUMBER:			
Intersection of Rockland Road, Mt. Lebanon Road and Roads 232 and 235			
CITY OR TOWN:			
Rockland			
STATE:	CODE	COUNTY:	CODE
Delaware	10	New Castle	003
3. PHOTO REFERENCE			
PHOTO CREDIT: George Eisenman			
DATE OF PHOTO: April 1971			
NEGATIVE FILED AT:			
Natural and Historic Resource Associates			
4. IDENTIFICATION			
DESCRIBE VIEW, DIRECTION, ETC.			
19th Century Mills, West Elevation			



Rockland 19th C. Mills, W. El.

MA



NPS Number Feb. 1, 1972

Title: Rockland

Loc. NEW CASTLE, DELAWARE

The Kirk House, north and

WEST ELEVATIONS

UNITED STATES DEPARTMENT OF THE INTERIOR
NATIONAL PARK SERVICE

NATIONAL REGISTER OF HISTORIC PLACES
PROPERTY PHOTOGRAPH FORM

(Type all entries - attach to or enclose with photograph)

STATE Delaware	
COUNTY New Castle	
FOR NPS USE ONLY	
ENTRY NUMBER	DATE
FEB 1	1972

SEE INSTRUCTIONS

1. NAME			
COMMON: Rockland			
AND/OR HISTORIC: Kirk's Ford, Youngstown			
2. LOCATION			
STREET AND NUMBER: Intersection of Rockland Road, Mt. Lebanon Rd., and roads 232 and 235			
CITY OR TOWN: Rockland			
STATE: Delaware	CODE 10	COUNTY: New Castle	CODE 003
3. PHOTO REFERENCE			
PHOTO CREDIT: George Eisenman			
DATE OF PHOTO: 25 April 1971			
NEGATIVE FILED AT: Natural and Historic Resource Associates			
4. IDENTIFICATION			
DESCRIBE VIEW, DIRECTION, ETC. The Kirk House, north and west elevations.			



Rockland Kirk Hse N. + W. El.

28



NPS Number FEB 1, 1972

Title: Rockland

Loc. NEW CASTLE, Delaware

Rock Springs - South Elevation

UNITED STATES DEPARTMENT OF THE INTERIOR
NATIONAL PARK SERVICE

NATIONAL REGISTER OF HISTORIC PLACES


PROPERTY PHOTOGRAPH FORM

(Type all entries - attach to or enclose with photograph)

STATE	Delaware
COUNTY	New Castle
FOR NPS USE ONLY	
ENTRY NUMBER	DATE
FEB 1	1972

SEE INSTRUCTIONS

1. NAME			
COMMON: Rockland			
AND/OR HISTORIC: Kirk's Ford, Youngstown			
2. LOCATION			
STREET AND NUMBER: Intersection of Rockland Road, Mt. Lebanon Rd., and roads 232 and 235			
CITY OR TOWN: Rockland			
STATE: Delaware	CODE 10	COUNTY: New Castle	CODE 003
3. PHOTO REFERENCE			
PHOTO CREDIT: George Eisenman			
DATE OF PHOTO: 25 April 1971			
NEGATIVE FILED AT: Natural and Historic Resource Associates			
4. IDENTIFICATION			
DESCRIBE VIEW, DIRECTION, ETC. Rock Spring, south elevation, showing springhouse			



31
 HISTORIC RESOURCE ASSOCIATES
 313 SOUTH SIXTEENTH STREET
 PHILADELPHIA, PENNSYLVANIA 19102

Rockland Rock Spr., S. El.



NPS Number FEB 1, 1972

Title: Rockland

Loc. NEW CASTLE, DELAWARE

CLERK'S HOUSE - NORTH AND

EAST ELEVATIONS.

UNITED STATES DEPARTMENT OF THE INTERIOR
NATIONAL PARK SERVICE

NATIONAL REGISTER OF HISTORIC PLACES


PROPERTY PHOTOGRAPH FORM

(Type all entries - attach to or enclose with photograph)

STATE Delaware	
COUNTY New Castle	
FOR NPS USE ONLY	
ENTRY NUMBER FEB 1 1972	DATE

SEE INSTRUCTIONS

1. NAME			
COMMON: Rockland			
AND/OR HISTORIC: Kirk's Ford, Youngstown			
2. LOCATION			
STREET AND NUMBER: Intersection of Rockland Road, Mt. Lebanon Road and Roads 232 and 235			
CITY OR TOWN: Rockland			
STATE: Delaware	CODE 10	COUNTY: New Castle	CODE 003
3. PHOTO REFERENCE			
PHOTO CREDIT: George Eisenman			
DATE OF PHOTO: April 1971			
NEGATIVE FILED AT: Natural and Historic Resource Associates			
4. IDENTIFICATION			
DESCRIBE VIEW, DIRECTION, ETC. Clerk's House, North and East Elevations			



Rockland Clerk's Hse, N. + E. El.

7-A